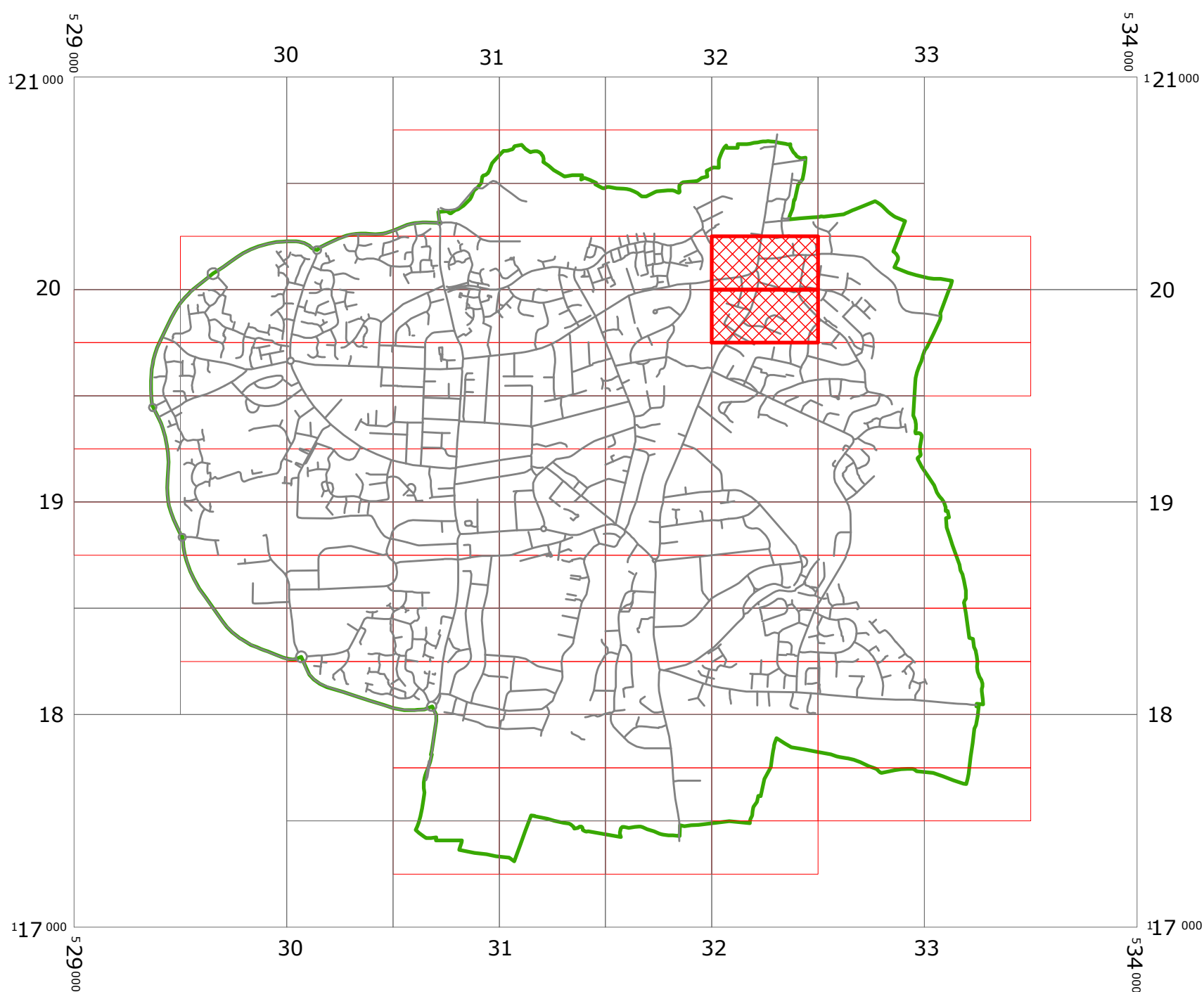


WEST SUSSEX COUNTY COUNCIL
((MID SUSSEX DISTRICT) (PARKING PLACES AND TRAFFIC REGULATION)
(CONSOLIDATION NO.2) ORDER 2006)
(BURGESS HILL: JUNCTION ROAD, MANOR ROAD AND ADJOINING ROADS AMENDMENT)
ORDER 2012

BURGESS HILL: LOCATION OF WAITING RESTRICTIONS



KEY:



LOCATION OF WAITING RESTRICTIONS



PARKING TILE GRID



OS TILE GRID



BURGESS HILL PARISH BOUNDARY



BURGESS HILL ROAD NETWORK



West Sussex County Council
Infrastructure
The Grange
Tower Street
Chichester
West Sussex
PO19 1RH

WEST SUSSEX COUNTY COUNCIL
(MID SUSSEX DISTRICT)
(PARKING PLACES AND TRAFFIC REGULATION)
(CONSOLIDATION No.2) ORDER 2006)
(BURGESS HILL: JUNCTION ROAD, MANOR ROAD
AND ADJOINING ROADS AMENDMENT) ORDER 2012
LOCATION OF WAITING RESTRICTIONS





Reproduced from or based upon 2010 Ordnance Survey mapping with permission of the Controller of HMSO (c) Crown Copyright reserved. Unauthorised reproduction infringes Crown copyright and may lead to prosecution or civil proceedings West Sussex County Council Licence No. 100023447

SCALE: 1:25,000
DATE: 14/09/2012


Key for Waiting Restrictions

All areas over which the provision of the orders apply are defined by the shaded areas as shown on the following plans plus a contiguous area not indicated on the plans of verge and/or footway between the carriageway edge and the highway boundary. The plans in this schedule are based upon grid references of the Ordnance Survey National Grid defined by the OSGB 36 triangulation.

Prohibition of waiting

| | | | |
|-----|---|--------|----------------------------------|
| 101 |  | check | No waiting at any time |
| 107 |  | pat020 | No waiting 8.00am-6.00pm Mon–Sat |

Free Limited Waiting

| | | | |
|-----|---|-------|--|
| 716 |  | shd62 | Waiting limited to 1hr No return within 1hr 8.00am-6.00pm Mon–Sat |
|-----|---|-------|--|

Clearways

| | | | |
|------|---|-------|---|
| 1106 |  | rice1 | School Keep Clear No stopping 8.00am-6.00pm Mon-Fri |
|------|---|-------|---|

WEST SUSSEX COUNTY COUNCIL
((MID SUSSEX DISTRICT) (PARKING PLACES & TRAFFIC REGULATION)
(CONSOLIDATION NO.2) ORDER 2006)

(BURGESS HILL: JUNCTION ROAD, MANOR ROAD AND ADJOINING ROADS)
ORDER 2012

West Sussex County Council in exercise of their powers under Sections 1 (1) 2 (1) and (2), 4 (2), 45, 46, 49 and 53 and Part IV of Schedule 9 of the Road Traffic Regulation Act 1984 ("the Act") as amended and of all other enabling powers and after consultation with the Chief Officer of Police in accordance with Part III of Schedule 9 to the Act hereby make the following Order:-

1. This Order shall come into operation on the Fourteenth day of September 2012 and may be cited as "West Sussex County Council ((Mid Sussex District) (Parking Places & Traffic Regulation) (Consolidation No.2) Order 2006) (Burgess Hill: Junction Road, Manor Road and Adjoining Roads) Order 2012".
2. The "West Sussex County Council (Mid Sussex District) (Parking Places & Traffic Regulation) (Consolidation No.2) Order 2006" is hereby amended by the replacement of the plans specified in the First Schedule to this Order, with the plans specified in the second schedule to this Order, attached hereto.

FIRST SCHEDULE
Plans to be Replaced

TQ3219NWN (Issue No. 3)
TQ3220SWS (Issue No. 3)

SECOND SCHEDULE
Replacement Plans

TQ3219NWN (Issue No. 4)
TQ3220SWS (Issue No.4)

THE Common Seal of THE
WEST SUSSEX COUNTY COUNCIL
was hereto affixed the

THIRTEENTH
day of SEPTEMBER 2012

[Signature]
Authorised Signatory

SMS-010-MM



04/08 DELEGATED AUTHORITY



West Sussex County Council
Communities & Infrastructure
The Grange
Tower Street
Chichester
West Sussex
PO19 1RH

MID SUSSEX DISTRICT: BURGESS HILL
WAITING RESTRICTIONS

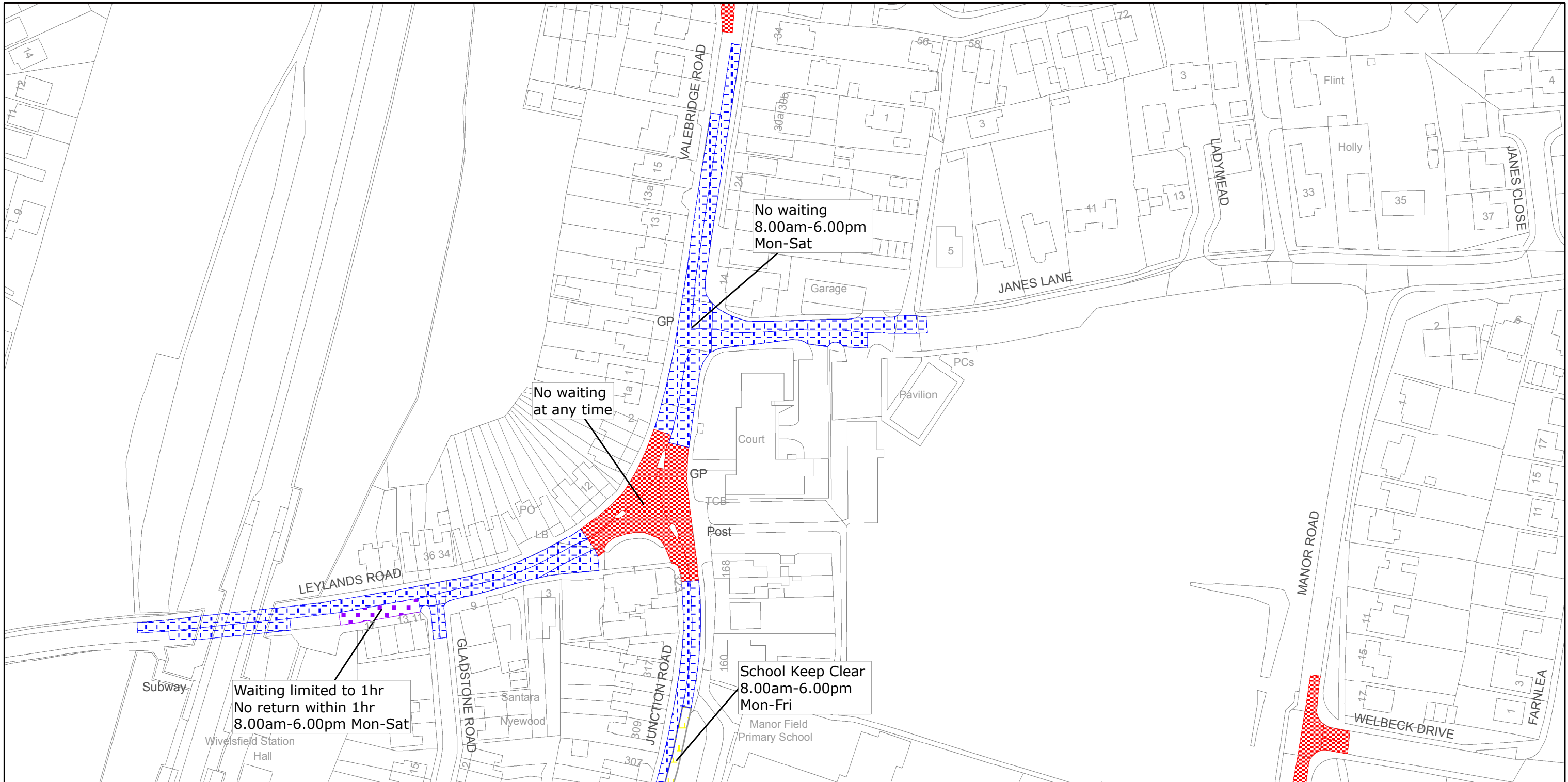
Reproduced from or based upon 2010 Ordnance Survey mapping with permission of the Controller of HMSO (c) Crown Copyright reserved.
Unauthorised reproduction infringes Crown copyright and may lead to prosecution or civil proceedings West Sussex County Council Licence No. 100023447

TILE REF NO:
TQ3219NWN

SHEET ISSUE NO 4
SHEET ACTIVE FROM 14/09/2012



SCALE:
1:1250
at A3 size



West Sussex County Council
Communities & Infrastructure
The Grange
Tower Street
Chichester
West Sussex
PO19 1RH

MID SUSSEX DISTRICT: BURGESS HILL
WAITING RESTRICTIONS

Reproduced from or based upon 2010 Ordnance Survey mapping with permission of the Controller of HMSO (c) Crown Copyright reserved.
Unauthorised reproduction infringes Crown copyright and may lead to prosecution or civil proceedings West Sussex County Council Licence No. 100023447

TILE REF NO:
TQ3220SWS

SHEET ISSUE NO 4
SHEET ACTIVE FROM 14/09/2012



SCALE:
1:1250
at A3 size