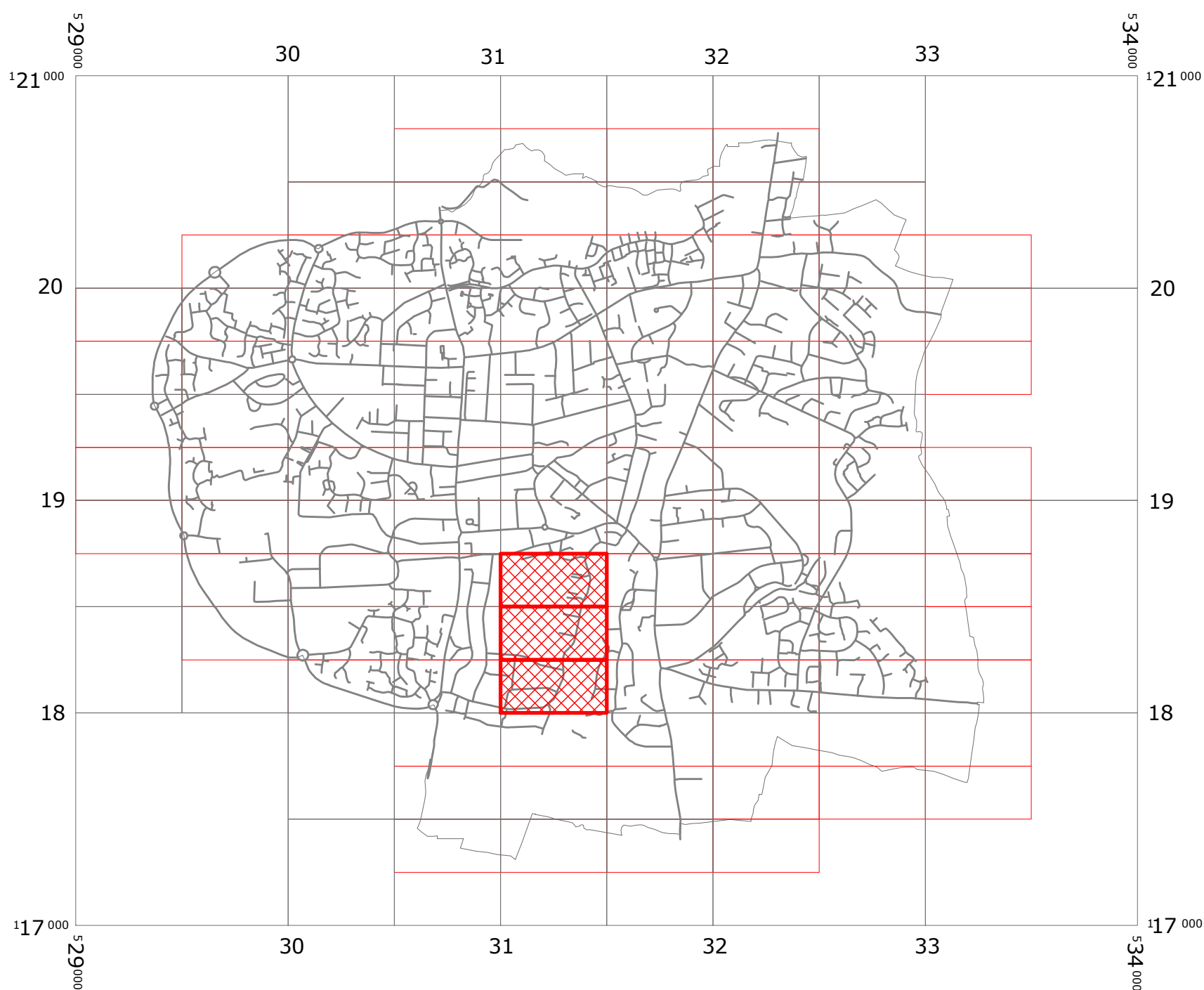


WEST SUSSEX COUNTY COUNCIL  
((MID SUSSEX DISTRICT) (PARKING PLACES AND TRAFFIC REGULATION)  
(CONSOLIDATION No. 2) ORDER 2006)  
(CHANCTONBURY ROAD AMENDMENT) ORDER 2012

BURGESS HILL: LOCATION OF WAITING RESTRICTIONS



KEY:



LOCATION OF WAITING RESTRICTIONS



PARKING TILE GRID



OS TILE GRID



BURGESS HILL PARISH BOUNDARY



BURGESS HILL ROAD NETWORK



West Sussex County Council  
Infrastructure  
The Grange  
Tower Street  
Chichester  
West Sussex  
PO19 1RH

WEST SUSSEX COUNTY COUNCIL  
(MID SUSSEX DISTRICT)  
(PARKING PLACES AND TRAFFIC REGULATION)  
(CONSOLIDATION No.2) ORDER 2006)  
(CHANCTONBURY ROAD AMENDMENT)  
ORDER 2012  
LOCATION OF WAITING RESTRICTIONS




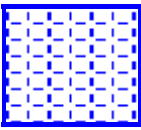


Reproduced from or based upon 2010 Ordnance Survey mapping  
with permission of the Controller of HMSO (c) Crown Copyright reserved.  
Unauthorised reproduction infringes Crown copyright and may lead  
to prosecution or civil proceedings West Sussex County Council Licence No. 100023447

SCALE: 1:25,000  
DATE: 24/09/2012


Key for Waiting Restrictions

All areas over which the provision of the orders apply are defined by the shaded areas as shown on the following plans plus a contiguous area not indicated on the plans of verge and/or footway between the carriageway edge and the highway boundary. The plans in this schedule are based upon grid references of the Ordnance Survey National Grid defined by the OSGB 36 triangulation.

Prohibition of waiting

101		check	No waiting at any time
107		pat020	No waiting 8.00am-6.00pm Mon–Sat
112		dot5	No waiting 8.00am-6.00pm Mon-Fri
144		pat079	No waiting 8.00am-4.00pm Mon-Fri

Free Limited Waiting

716		shd62	Waiting limited to 1hr No return within 1hr 8.00am-6.00pm Mon–Sat
-----	---	-------	--

**WEST SUSSEX COUNTY COUNCIL**  
**((MID SUSSEX DISTRICT) (PARKING PLACES AND TRAFFIC REGULATION)**  
**(CONSOLIDATION NO.2) ORDER 2006)**  
**(CHANCTONBURY ROAD AMENDMENT) ORDER 2012**

West Sussex County Council in exercise of their powers under Sections 1 (1) 2 (1) and (2), 4 (2), 45, 46, 49 and 53 and Part IV of Schedule 9 of the Road Traffic Regulation Act 1984 "the Act" as amended and of all other enabling powers and after consultation with the chief officer of police in accordance with Part III of Schedule 9 to the Act hereby make the following Order:-

1. This Order shall come into operation on the 24<sup>th</sup> day of September 2012 and may be cited as "West Sussex County Council ((Mid Sussex District) (Parking Places and Traffic Regulation) (Consolidation No. 2) Order 2006) (Chanctonbury Road Amendment) Order 2012."
2. The "West Sussex County Council (Mid Sussex District) (Parking Places and Traffic Regulation) (Consolidation No.2) Order 2006" is hereby amended by the revocation of the plan specified in the First Schedule to this Order, the substitution of the plan specified in the Second Schedule to this Order and the insertion of the plans specified in the Third Schedule to this Order.

**FIRST SCHEDULE**  
**Plan No. to be revoked**

TQ3118NWS (Sheet Issue No. 2)

**SECOND SCHEDULE**  
**Plan to be substituted**  
**(as attached)**

TQ3118NWS (Sheet Issue No. 3)

**THIRD SCHEDULE**  
**Plans to be inserted**  
**(as attached)**

TQ3118SWN (Sheet Issue No. 1)

TQ3118SWS (Sheet Issue No. 1)

The COMMON SEAL of WEST SUSSEX  
COUNTY COUNCIL was hereto affixed


the EIGHTEENTH day of SEPTEMBER 2012 )  
in the presence of ) (L.S.)

Authorised Signatory

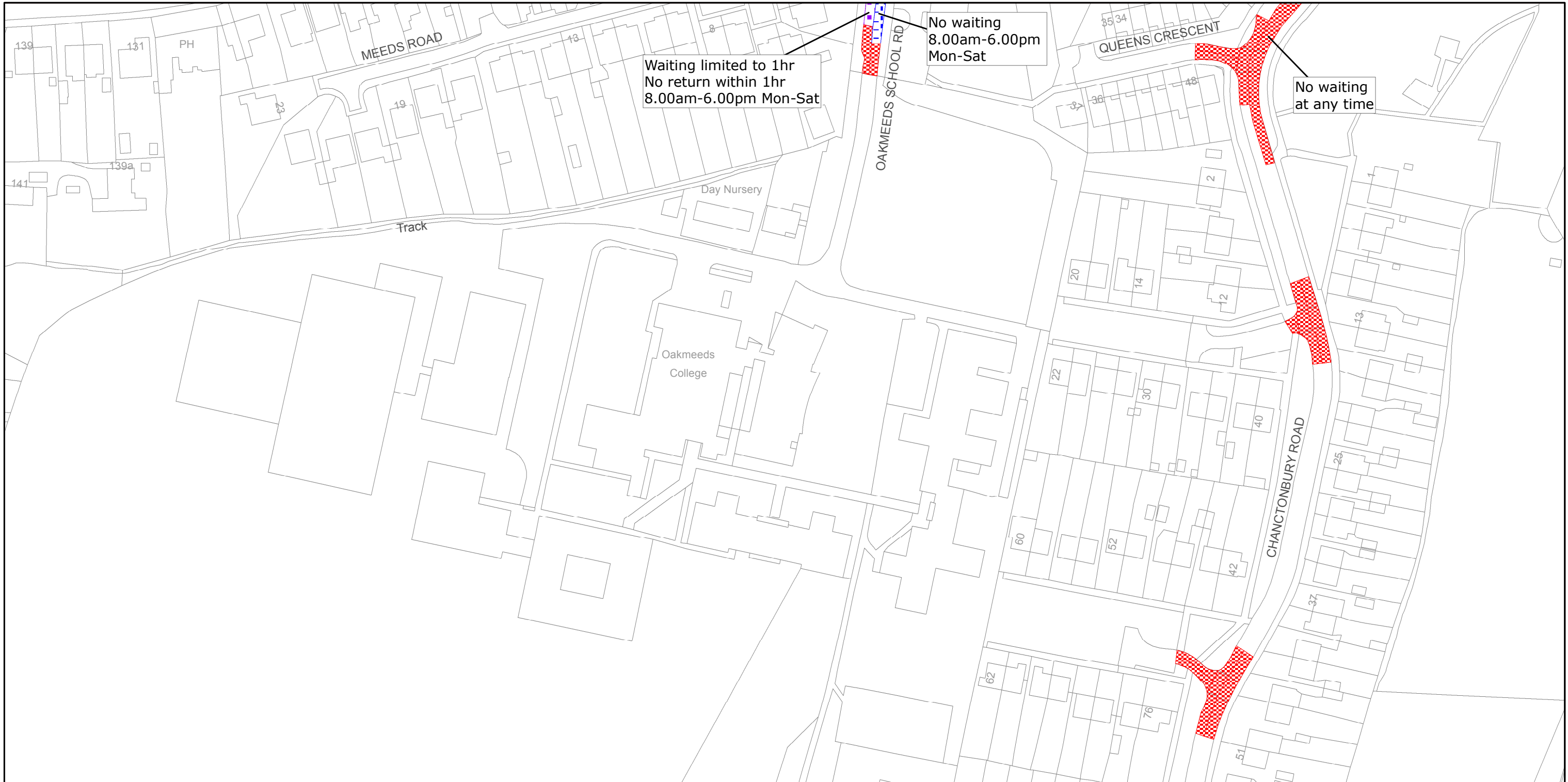
I HEREBY CERTIFY THIS TO  
BE A TRUE COPY OF THE  
ORIGINAL DOCUMENT

.....  
Authorised Officer

WEST SUSSEX COUNTY COUNCIL



04/08 DELEGATED AUTHORITY



West Sussex County Council  
Communities & Infrastructure  
The Grange  
Tower Street  
Chichester  
West Sussex  
PO19 1RH

MID SUSSEX DISTRICT: BURGESS HILL  
WAITING RESTRICTIONS

Reproduced from or based upon 2010 Ordnance Survey mapping with permission of the Controller of HMSO (c) Crown Copyright reserved.  
Unauthorised reproduction infringes Crown copyright and may lead to prosecution or civil proceedings West Sussex County Council Licence No. 100023447

TILE REF NO:  
TQ3118NWS

SHEET ISSUE NO 3  
SHEET ACTIVE FROM 24/09/2012



SCALE:  
1:1250  
at A3 size





West Sussex County Council  
Communities & Infrastructure  
The Grange  
Tower Street  
Chichester  
West Sussex  
PO19 1RH

Reproduced from or based upon 2010 Ordnance Survey mapping with permission of the Controller of HMSO (c) Crown Copyright reserved.  
Unauthorised reproduction infringes Crown copyright and may lead to prosecution or civil proceedings West Sussex County Council Licence No. 100023447

MID SUSSEX DISTRICT: BURGESS HILL

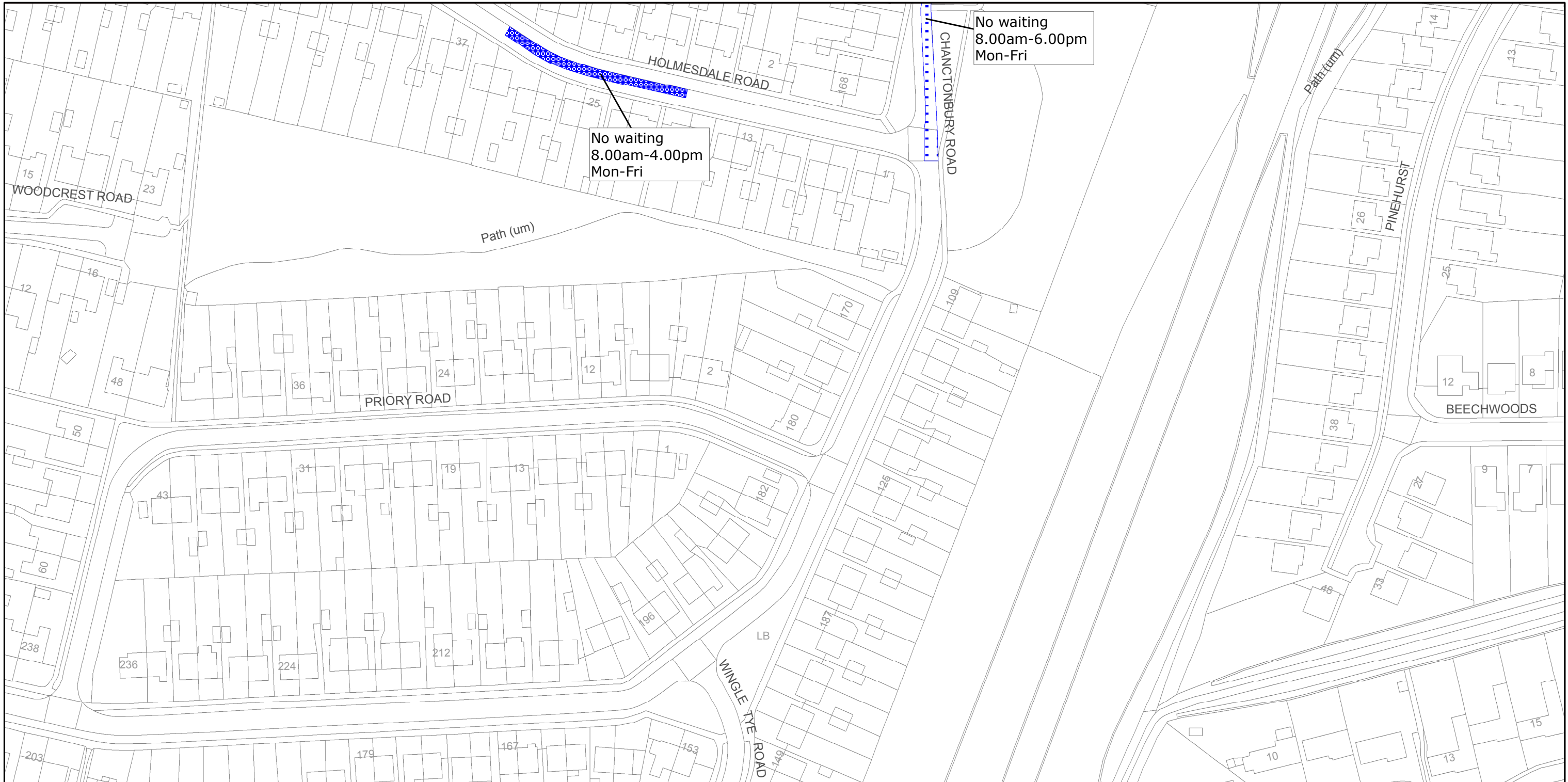
WAITING RESTRICTIONS

TILE REF NO:  
TQ3118SWN

SHEET ISSUE NO 1  
SHEET ACTIVE FROM 24/09/2012

N

SCALE:  
1:1250  
at A3 size



West Sussex County Council  
Communities & Infrastructure  
The Grange  
Tower Street  
Chichester  
West Sussex  
PO19 1RH

MID SUSSEX DISTRICT: BURGESS HILL  
WAITING RESTRICTIONS

Reproduced from or based upon 2010 Ordnance Survey mapping with permission of the Controller of HMSO (c) Crown Copyright reserved.  
Unauthorised reproduction infringes Crown copyright and may lead to prosecution or civil proceedings West Sussex County Council Licence No. 100023447

TILE REF NO:  
TQ3118SWS

SHEET ISSUE NO 1  
SHEET ACTIVE FROM 24/09/2012



SCALE:  
1:1250  
at A3 size