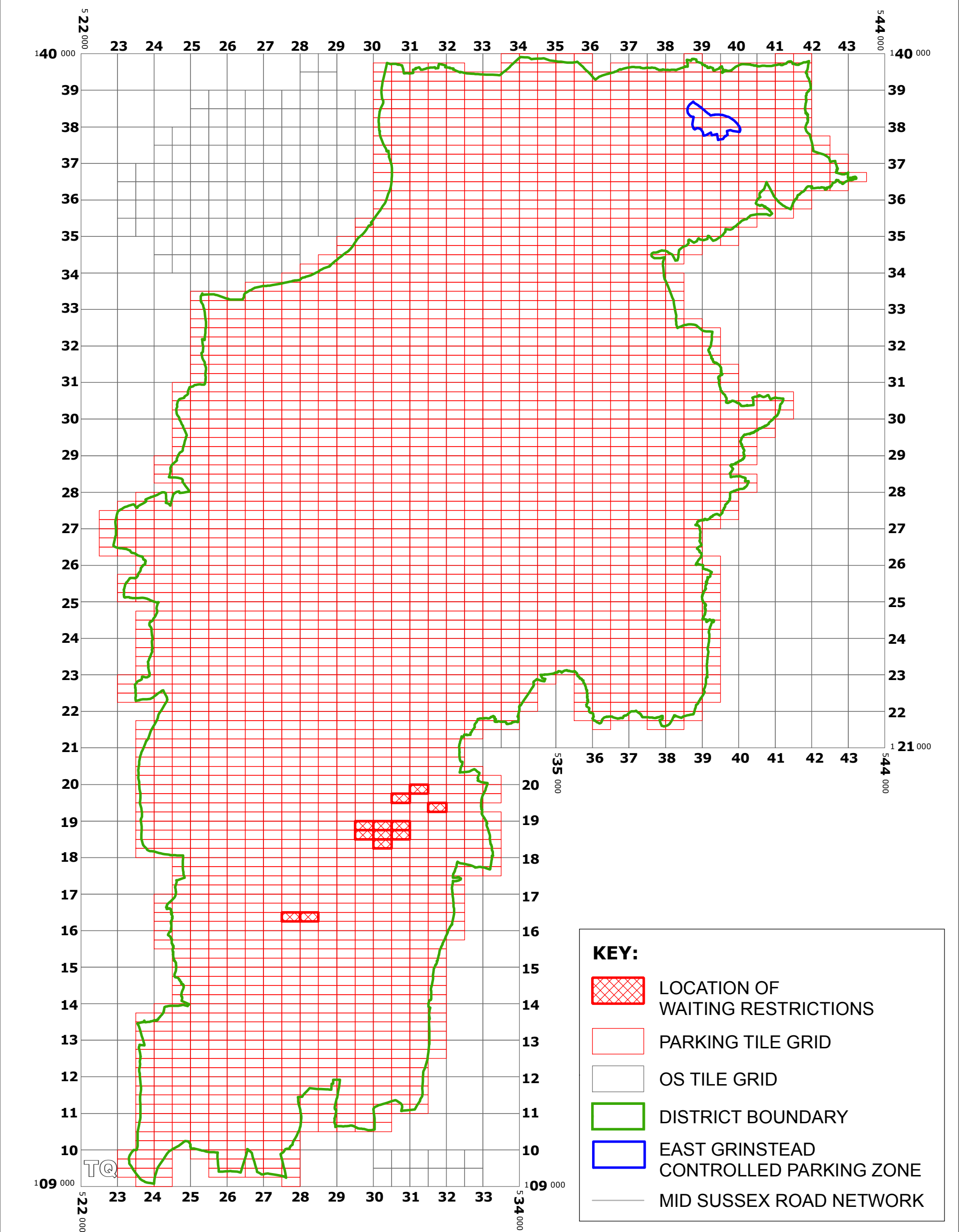


WEST SUSSEX COUNTY COUNCIL
((MID SUSSEX DISTRICT) (PARKING PLACES AND TRAFFIC REGULATION)
(CONSOLIDATION No. 2) ORDER 2006)
(AMENDMENT No. 1) ORDER 2011

BURGESS HILL AND HURSTPIERPOINT & SAYERS COMMON



West Sussex County Council
Infrastructure
The Grange
Tower Street
Chichester
West Sussex
PO19 1RH

WEST SUSSEX COUNTY COUNCIL
((MID SUSSEX DISTRICT)
(PARKING PLACES AND TRAFFIC REGULATION)
(CONSOLIDATION No.2) ORDER 2006)
(AMENDMENT No. 1) ORDER 2011

LOCATION OF WAITING RESTRICTIONS



Reproduced from or based upon 2010 Ordnance Survey mapping
with permission of the Controller of HMSO (c) Crown Copyright reserved.
Unauthorised reproduction infringes Crown copyright and may lead
to prosecution or civil proceedings West Sussex County Council Licence No. 100023447

SCALE: 1:100,000
DATE: 04/02/2011

Key for Waiting Restrictions

All areas over which the provision of the orders apply are defined by the shaded areas as shown on the following plans plus a contiguous area not indicated on the plans of verge and/or footway between the carriageway edge and the highway boundary. The plans in this schedule are based upon grid references of the Ordnance Survey National Grid defined by the OSGB 36 triangulation.




Prohibition of waiting

101		check	No waiting at any time	108		pat 038	No waiting 8.30am-6.00pm Mon-Sat
107		pat020	No waiting 8.00am-6.00pm Mon-Sat				

Free Limited Waiting

716		shd62	Waiting limited to 1hr No return within 1hr 8.00am-6.00pm Mon-Sat	729		usgs504	Waiting limited to 2hrs No return within 2hrs 8.00am-4.00pm Mon-Sat
-----	---	-------	---	-----	--	---------	---

Specified Vehicles

830		check	Disabled persons vehicles at any time
			Boundary of Controlled Parking Zone
			District Boundary

WEST SUSSEX COUNTY COUNCIL
((MID SUSSEX DISTRICT) (PARKING PLACES & TRAFFIC REGULATION)
(CONSOLIDATION NO.2)
ORDER 2006)
(AMENDMENT NO. 1) ORDER 2011

West Sussex County Council in exercise of their powers under Sections 1 (1) 2 (1) and (2), 4 (2), 45, 46, 49 and 53 and Part IV of Schedule 9 of the Road Traffic Regulation Act 1984 ("the Act") as amended and of all other enabling powers and after consultation with the Chief Officer of Police in accordance with Part III of Schedule 9 to the Act hereby make the following Order:-

1. This Order shall come into operation on the 4th day of February 2011 and may be cited as "West Sussex County Council ((Mid Sussex District) (Parking Places & Traffic Regulation) (Consolidation No.2) Order 2006) (Amendment No. 1) Order 2011".
2. The "West Sussex County Council (Mid Sussex District) (Parking Places & Traffic Regulation) (Consolidation No.2) Order 2006" is hereby amended by the replacement of the plans specified in the First Schedule to this Order, with the plans specified in the Second Schedule to this Order, attached hereto.
3. The "West Sussex County Council (Mid Sussex District) (Parking Places & Traffic Regulation) (Consolidation No.2) Order 2006" is hereby amended by the insertion of the plans specified in the Third Schedule to this Order, attached hereto.

FIRST SCHEDULE
Plans to be Replaced

TQ3119SEN (Issue Number 2)
TQ3119NWN (Issue Number 2)
TQ3019NES (Issue Number 3)
TQ2816SWN (Issue Number 3)
TQ2716SEN (Issue Number 2)
TQ3018NWN (Issue Number 2)
TQ3018NES (Issue Number 3)
TQ3018NEN (Issue Number 2)

SECOND SCHEDULE
Replacement Plans

TQ3119SEN (Issue Number 3)
TQ3119NWN (Issue Number 3)
TQ3019NES (Issue Number 4)
TQ2816SWN (Issue Number 4)
TQ2716SEN (Issue Number 3)
TQ3018NWN (Issue Number 3)
TQ3018NES (Issue Number 4)
TQ3018NEN (Issue Number 3)

THIRD SCHEDULE
Plans to be Inserted

TQ3018SWN (Issue Number 1)
TQ3018NWS (Issue Number 1)
TQ2918NES (Issue Number 1)
TQ2918NEN (Issue Number 1)


THE Common Seal of THE
WEST SUSSEX COUNTY COUNCIL
was hereto affixed the THIRTY

day of FEBRUARY 2011



Authorised Signatory

)
)
)
)
)
)
)
)
)
)



SMS-012-MM, SMS-011-MM, TRO/156/MM & TRO/174/MM

04/08 DELEGATED AUTHORITY



West Sussex County Council
Highways & Transport
The Grange
Tower Street
Chichester
West Sussex
PO19 1RH

MID SUSSEX DISTRICT: HURSTPIERPOINT
AND SAYERS COMMON

WAITING RESTRICTIONS

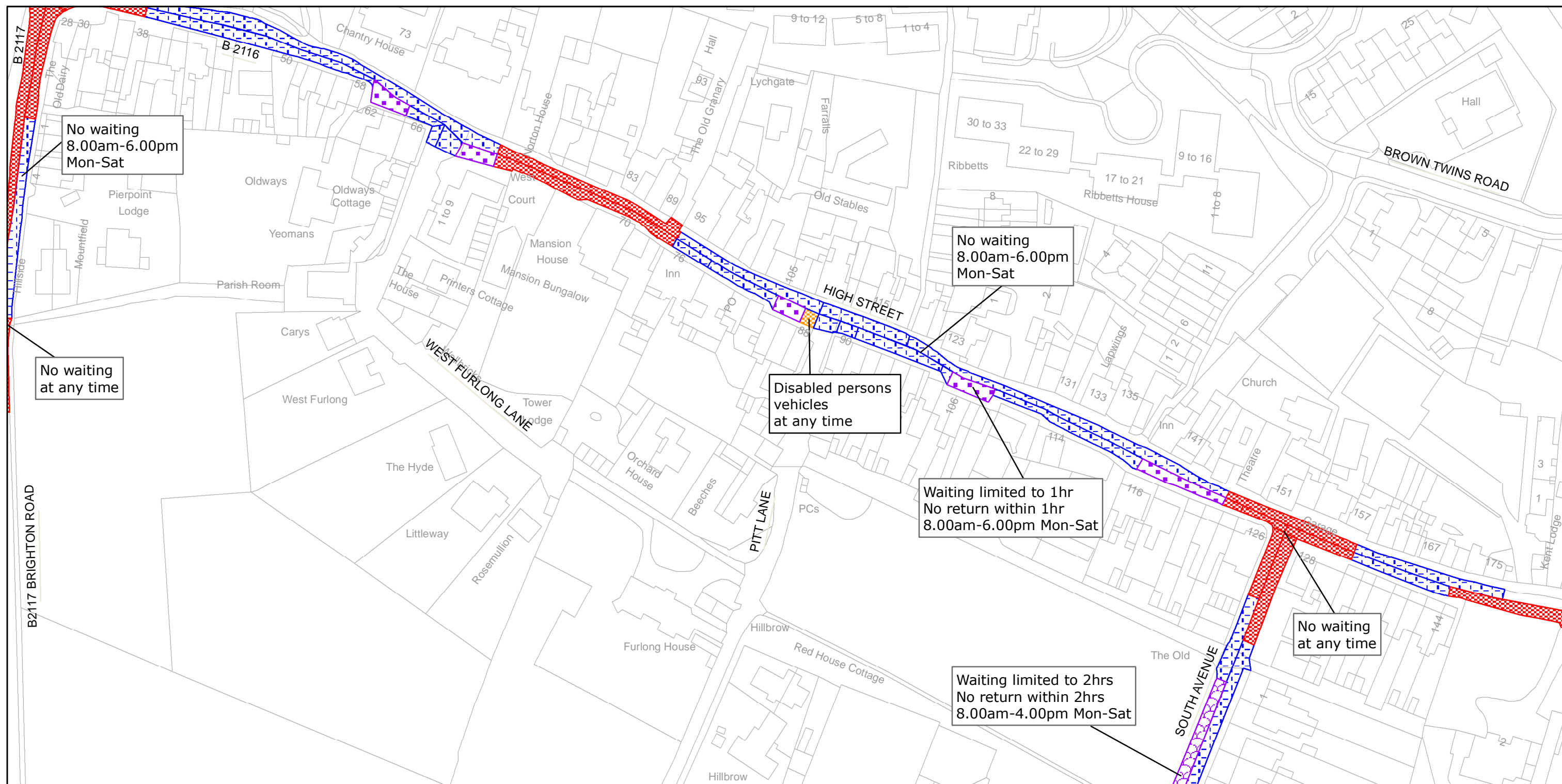
Reproduced from or based upon 2009 Ordnance Survey mapping with permission of the Controller of HMSO (c) Crown Copyright reserved.
Unauthorised reproduction infringes Crown copyright and may lead to prosecution or civil proceedings West Sussex County Council Licence No. 100023447

TILE REF NO:
TQ2716SEN

SHEET ISSUE NO 3
SHEET ACTIVE FROM - 04/02/2011



SCALE:
1:1250
at A3 size



West Sussex County Council
Highways & Transport
The Grange
Tower Street
Chichester
West Sussex
PO19 1RH

MID SUSSEX DISTRICT: HURSTPIERPOINT
AND SAYERS COMMON

WAITING RESTRICTIONS

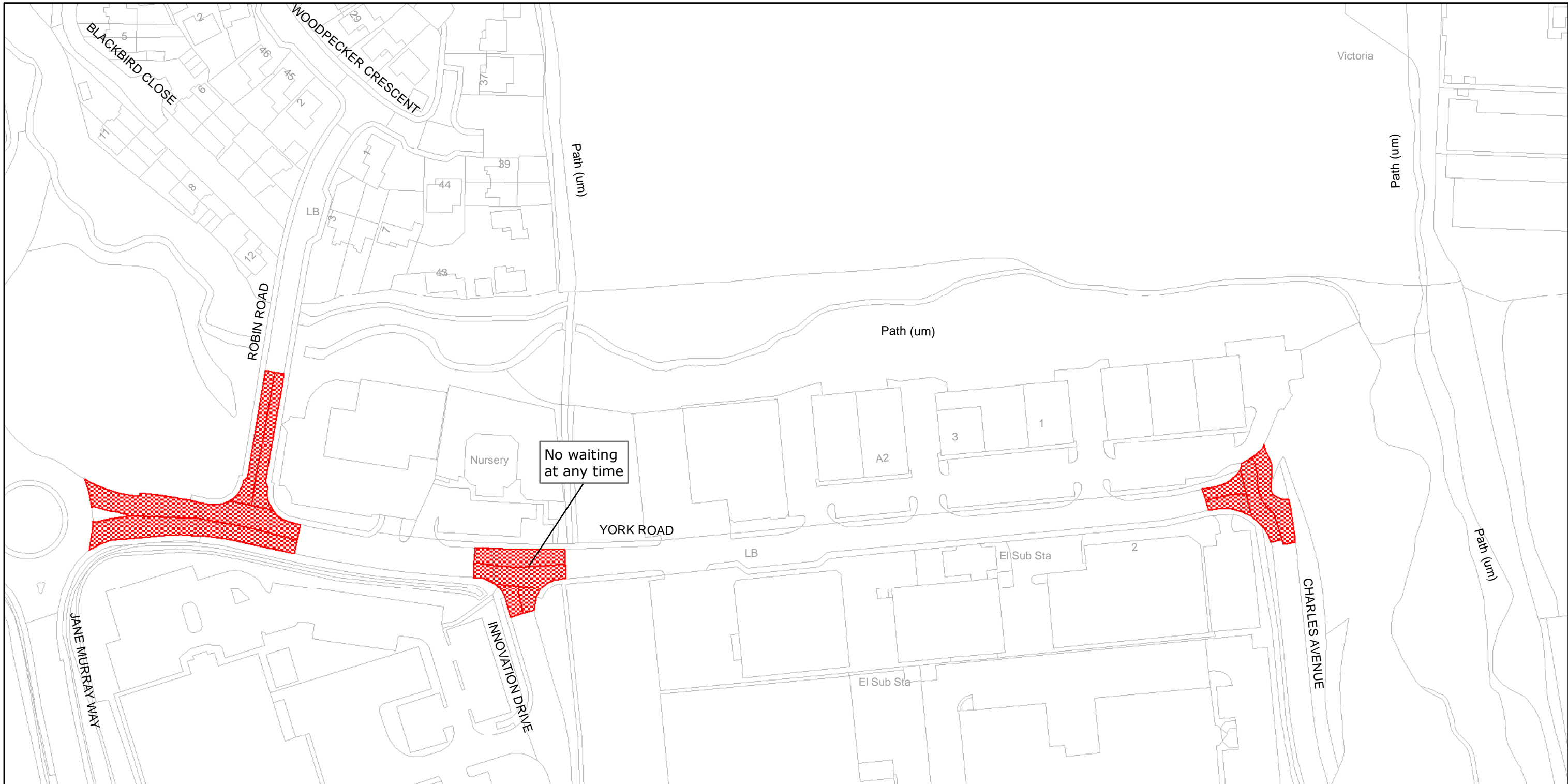
Reproduced from or based upon 2009 Ordnance Survey mapping with permission of the Controller of HMSO (c) Crown Copyright reserved.
Unauthorised reproduction infringes Crown copyright and may lead to prosecution or civil proceedings West Sussex County Council Licence No. 100023447

TILE REF NO:
TQ2816SWN

SHEET ISSUE NO 4
SHEET ACTIVE FROM - 04/02/2011



SCALE:
1:1250
at A3 size




West Sussex County Council
Infrastructure
The Grange
Tower Street
Chichester
West Sussex
PO19 1RH

MID SUSSEX DISTRICT: BURGESS HILL
WAITING RESTRICTIONS

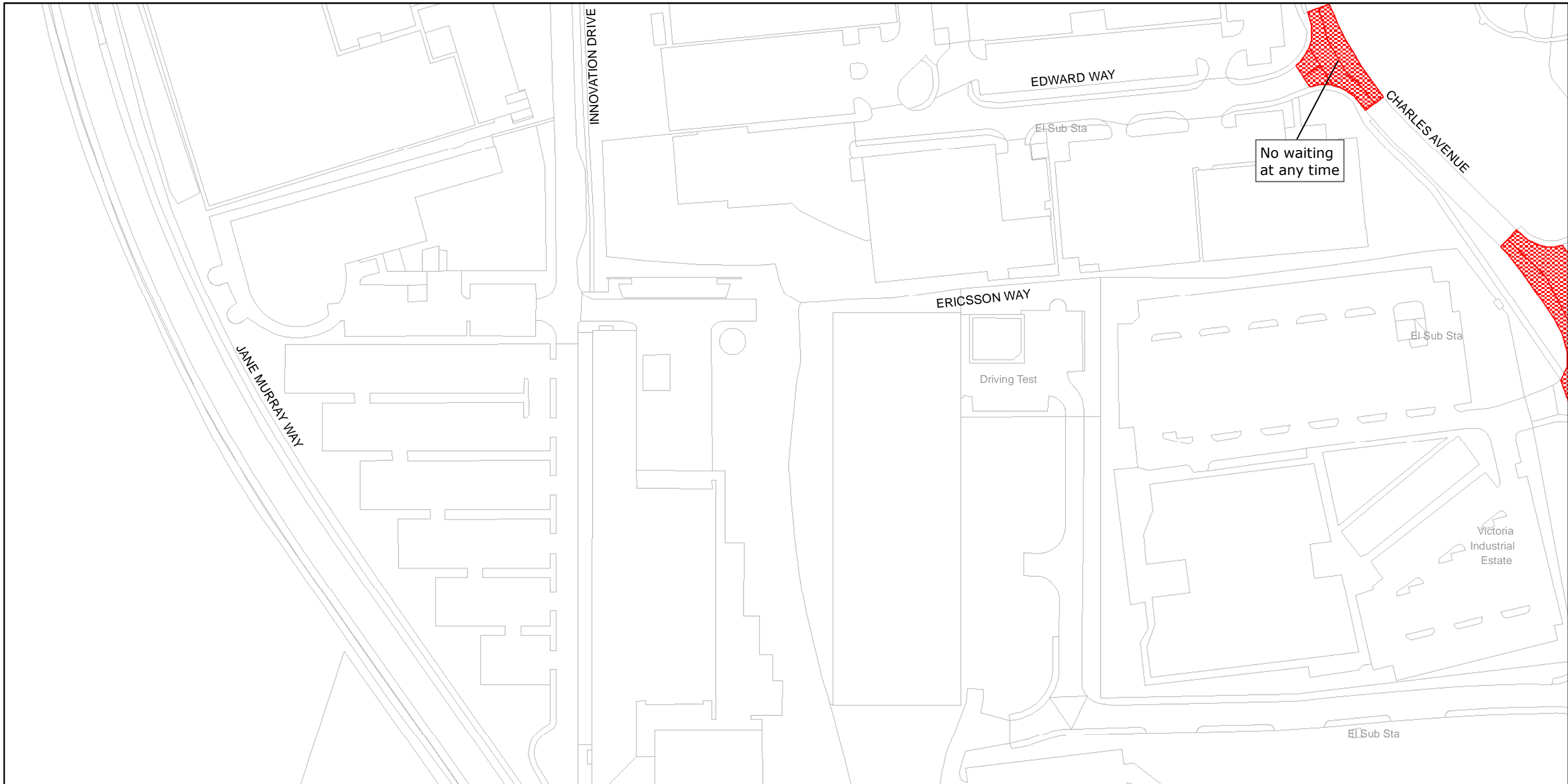
Reproduced from or based upon 2010 Ordnance Survey mapping with permission of the Controller of HMSO (c) Crown Copyright reserved.
Unauthorised reproduction infringes Crown copyright and may lead to prosecution or civil proceedings West Sussex County Council Licence No. 100023447

TILE REF NO:
TQ2918NEN

SHEET ISSUE NO 1
SHEET ACTIVE FROM - 04/02/2011



SCALE:
1:1250
at A3 size



West Sussex County Council
Infrastructure
The Grange
Tower Street
Chichester
West Sussex
PO19 1RH

MID SUSSEX DISTRICT: BURGESS HILL
WAITING RESTRICTIONS

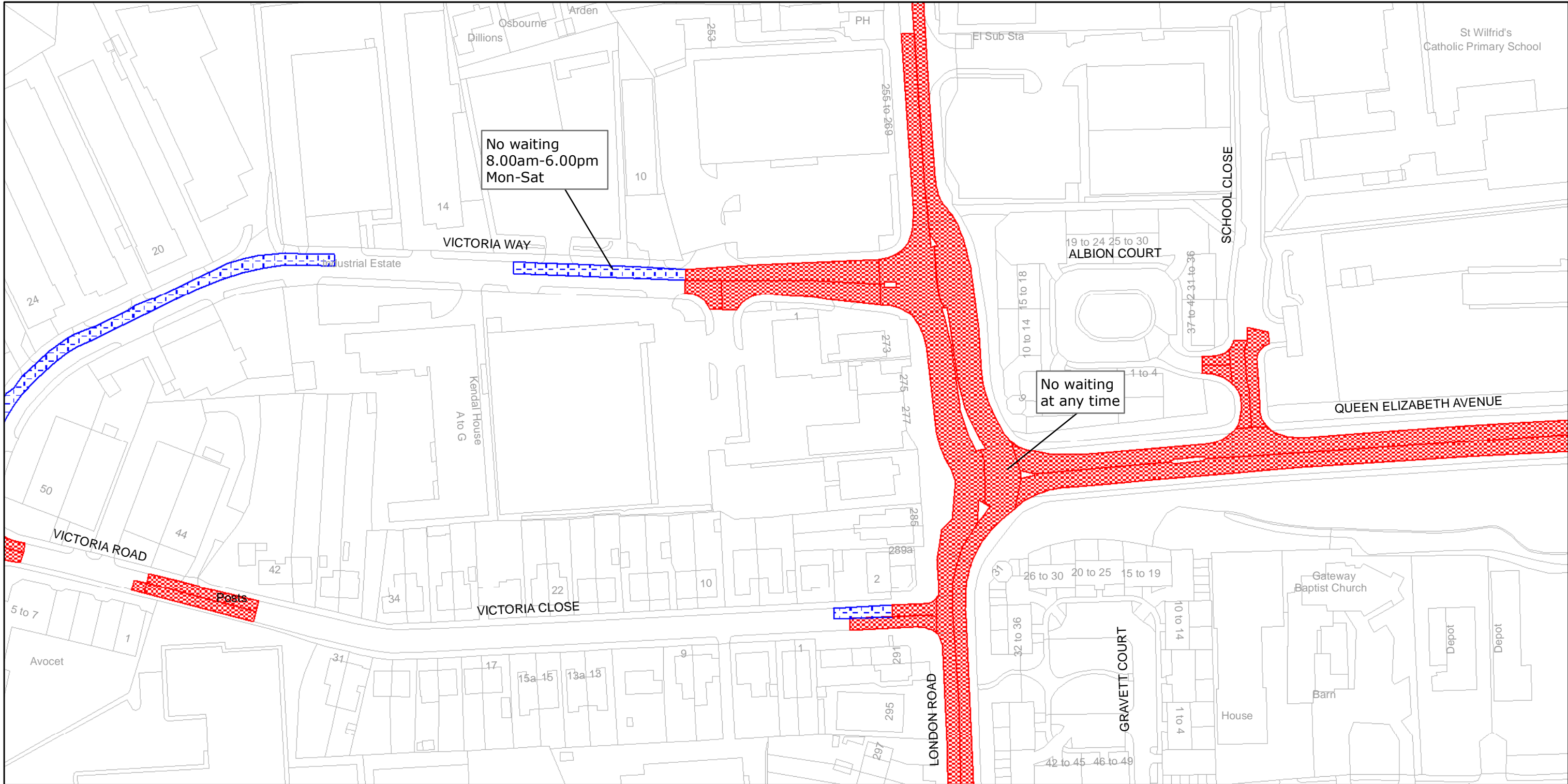
Reproduced from or based upon 2010 Ordnance Survey mapping with permission of the Controller of HMSO (c) Crown Copyright reserved.
Unauthorised reproduction infringes Crown copyright and may lead to prosecution or civil proceedings West Sussex County Council Licence No. 100023447

TILE REF NO:
TQ2918NES

SHEET ISSUE NO 1
SHEET ACTIVE FROM - 04/02/2011



SCALE:
1:1250
at A3 size




West Sussex County Council
Infrastructure
The Grange
Tower Street
Chichester
West Sussex
PO19 1RH

MID SUSSEX DISTRICT: BURGESS HILL
WAITING RESTRICTIONS

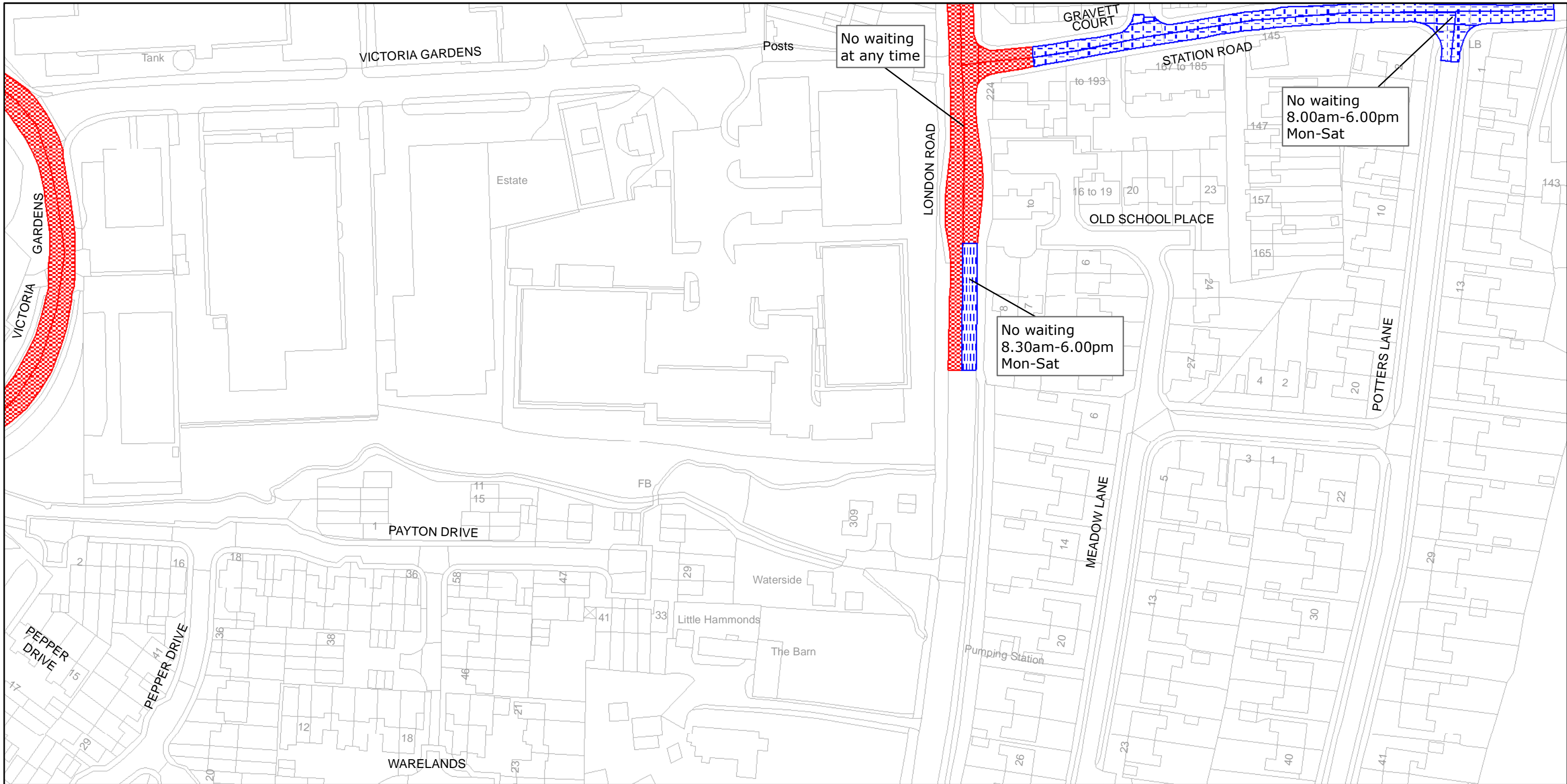
Reproduced from or based upon 2010 Ordnance Survey mapping with permission of the Controller of HMSO (c) Crown Copyright reserved.
Unauthorised reproduction infringes Crown copyright and may lead to prosecution or civil proceedings West Sussex County Council Licence No. 100023447

TILE REF NO:
TQ3018NEN

SHEET ISSUE NO 3
SHEET ACTIVE FROM - 04/02/2011



SCALE:
1:1250
at A3 size




West Sussex County Council
Infrastructure
The Grange
Tower Street
Chichester
West Sussex
PO19 1RH

MID SUSSEX DISTRICT: BURGESS HILL
WAITING RESTRICTIONS

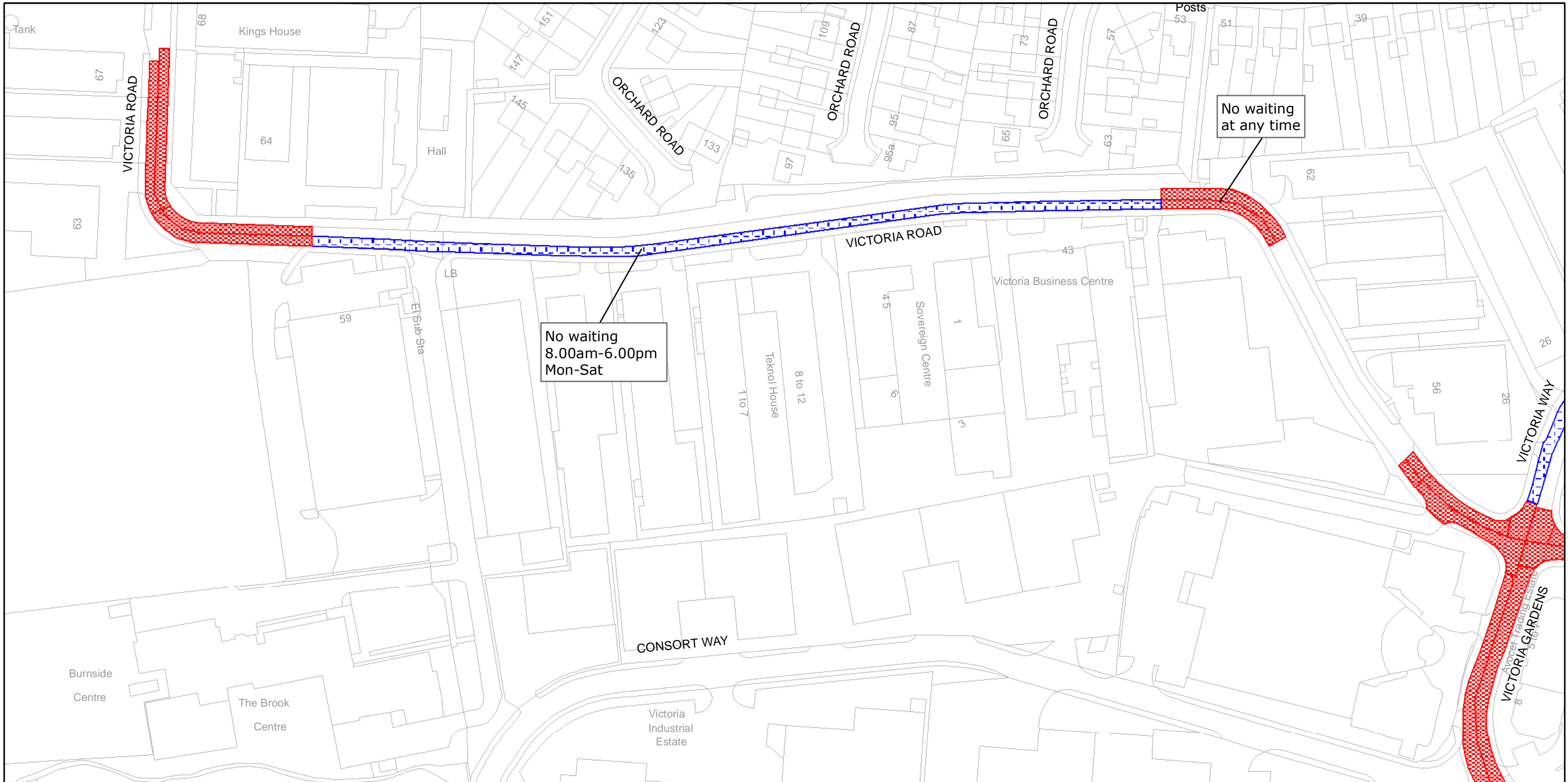
Reproduced from or based upon 2010 Ordnance Survey mapping with permission of the Controller of HMSO (c) Crown Copyright reserved.
Unauthorised reproduction infringes Crown copyright and may lead to prosecution or civil proceedings West Sussex County Council Licence No. 100023447

TILE REF NO:
TQ3018NES

SHEET ISSUE NO 4
SHEET ACTIVE FROM - 04/02/2011



SCALE:
1:1250
at A3 size



West Sussex County Council
Infrastructure
The Grange
Tower Street
Chichester
West Sussex
PO19 1RH

MID SUSSEX DISTRICT: BURGESS HILL
WAITING RESTRICTIONS

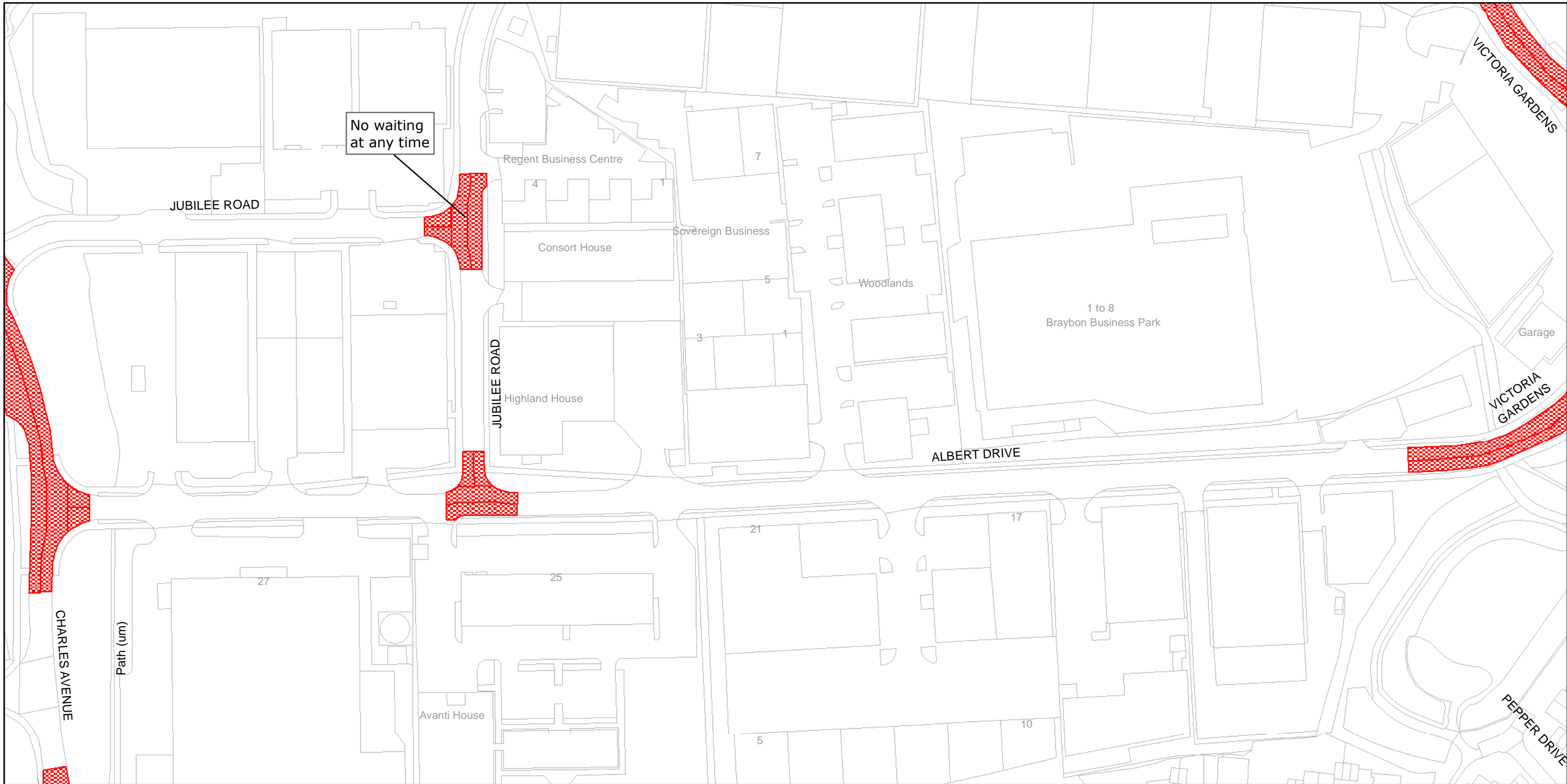
Reproduced from or based upon 2010 Ordnance Survey mapping with permission of the Controller of HMSO (c) Crown Copyright reserved.
Unauthorised reproduction infringes Crown copyright and may lead to prosecution or civil proceedings West Sussex County Council Licence No. 100023447

TILE REF NO:
TQ3018NWN

SHEET ISSUE NO 3
SHEET ACTIVE FROM - 04/02/2011



SCALE:
1:1250
at A3 size



No waiting
at any time



West Sussex County Council
Infrastructure
The Grange
Tower Street
Chichester
West Sussex
PO19 1RH

MID SUSSEX DISTRICT: BURGESS HILL
WAITING RESTRICTIONS

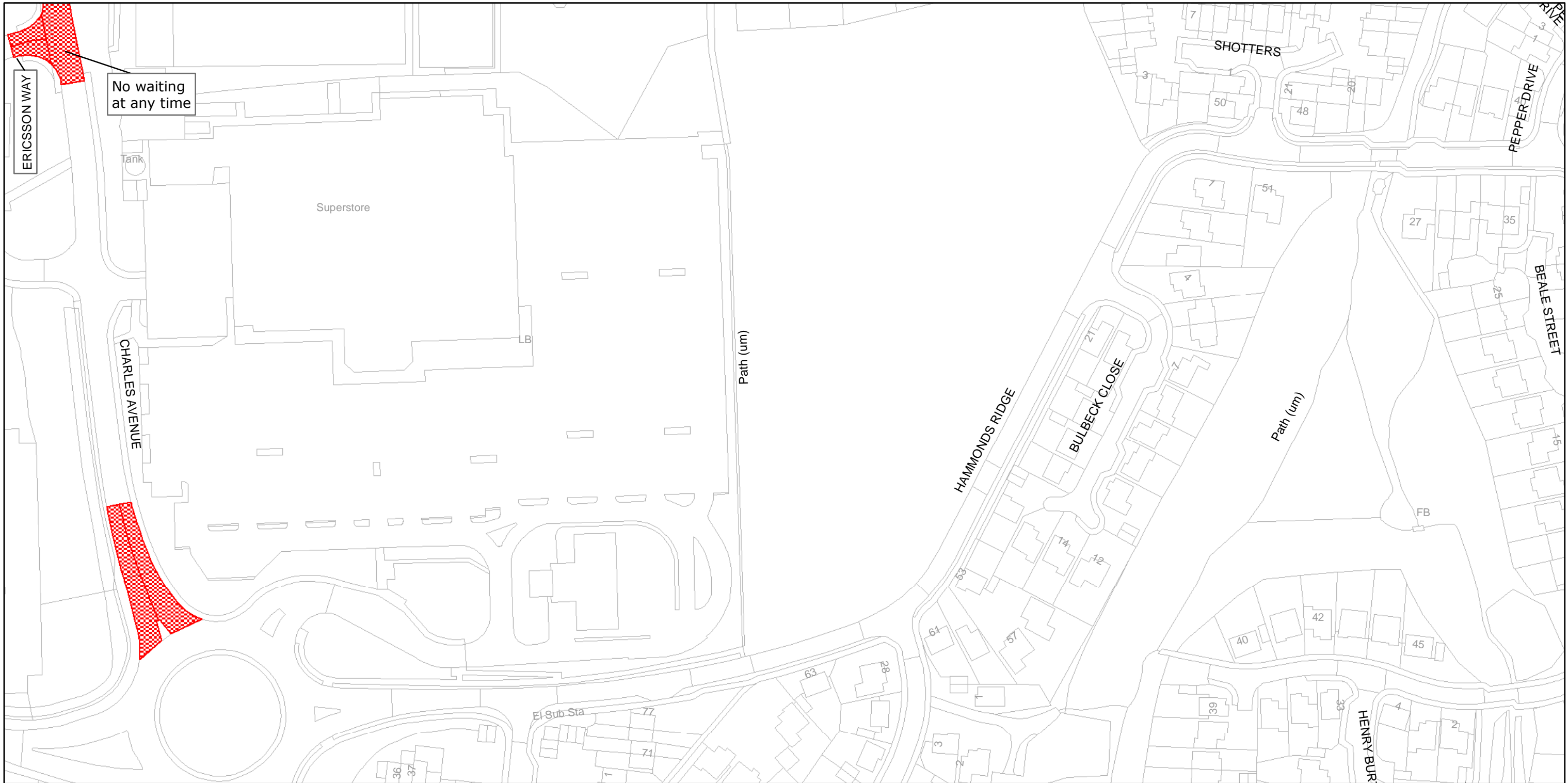
Reproduced from or based upon 2010 Ordnance Survey mapping with permission of the Controller of HMSO (c) Crown Copyright reserved.
Unauthorised reproduction infringes Crown copyright and may lead to prosecution or civil proceedings West Sussex County Council Licence No. 100023447

TILE REF NO:
TQ3018NWS

SHEET ISSUE NO 1
SHEET ACTIVE FROM - 04/02/2011



SCALE:
1:1250
at A3 size




West Sussex County Council
Infrastructure
The Grange
Tower Street
Chichester
West Sussex
PO19 1RH

MID SUSSEX DISTRICT: BURGESS HILL
WAITING RESTRICTIONS

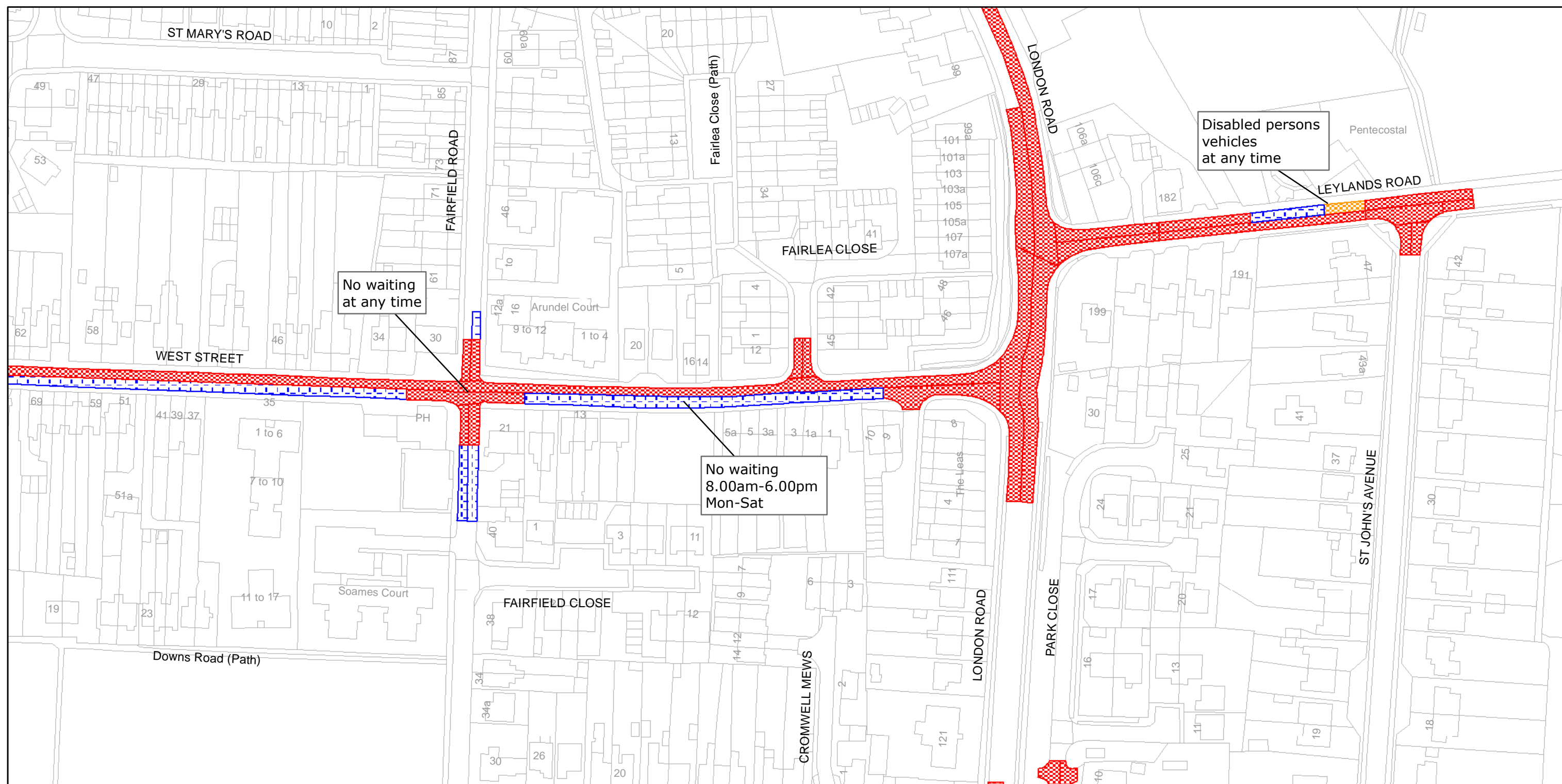
Reproduced from or based upon 2010 Ordnance Survey mapping with permission of the Controller of HMSO (c) Crown Copyright reserved.
Unauthorised reproduction infringes Crown copyright and may lead to prosecution or civil proceedings West Sussex County Council Licence No. 100023447

TILE REF NO:
TQ3018SWN

SHEET ISSUE NO 1
SHEET ACTIVE FROM - 04/02/2011



SCALE:
1:1250
at A3 size



West Sussex County Council
Infrastructure
The Grange
Tower Street
Chichester
West Sussex
PO19 1RH

MID SUSSEX DISTRICT: BURGESS HILL

WAITING RESTRICTIONS

Reproduced from or based upon 2010 Ordnance Survey mapping with permission of the Controller of HMSO (c) Crown Copyright reserved.
Unauthorised reproduction infringes Crown copyright and may lead to prosecution or civil proceedings West Sussex County Council Licence No. 100023447

TILE REF NO:
TQ3019NES

SHEET ISSUE NO 4
SHEET ACTIVE FROM - 04/02/2011



SCALE:
1:1250
at A3 size




West Sussex County Council
Infrastructure
The Grange
Tower Street
Chichester
West Sussex
PO19 1RH

MID SUSSEX DISTRICT: BURGESS HILL
WAITING RESTRICTIONS

Reproduced from or based upon 2010 Ordnance Survey mapping with permission of the Controller of HMSO (c) Crown Copyright reserved.
Unauthorised reproduction infringes Crown copyright and may lead to prosecution or civil proceedings West Sussex County Council Licence No. 100023447

TILE REF NO:
TQ3119NWN

SHEET ISSUE NO 3
SHEET ACTIVE FROM - 04/02/2011



SCALE:
1:1250
at A3 size



West Sussex County Council
Infrastructure
The Grange
Tower Street
Chichester
West Sussex
PO19 1RH

MID SUSSEX DISTRICT: BURGESS HILL WAITING RESTRICTIONS

Reproduced from or based upon 2010 Ordnance Survey mapping with permission of the Controller of HMSO (c) Crown Copyright reserved.
Unauthorised reproduction infringes Crown copyright and may lead to prosecution or civil proceedings West Sussex County Council Licence No. 100023447

TILE REF NO:
TQ3119SEN

SHEET ISSUE NO 3
SHEET ACTIVE FROM - 04/02/2011



SCALE:
1:1250
at A3 size