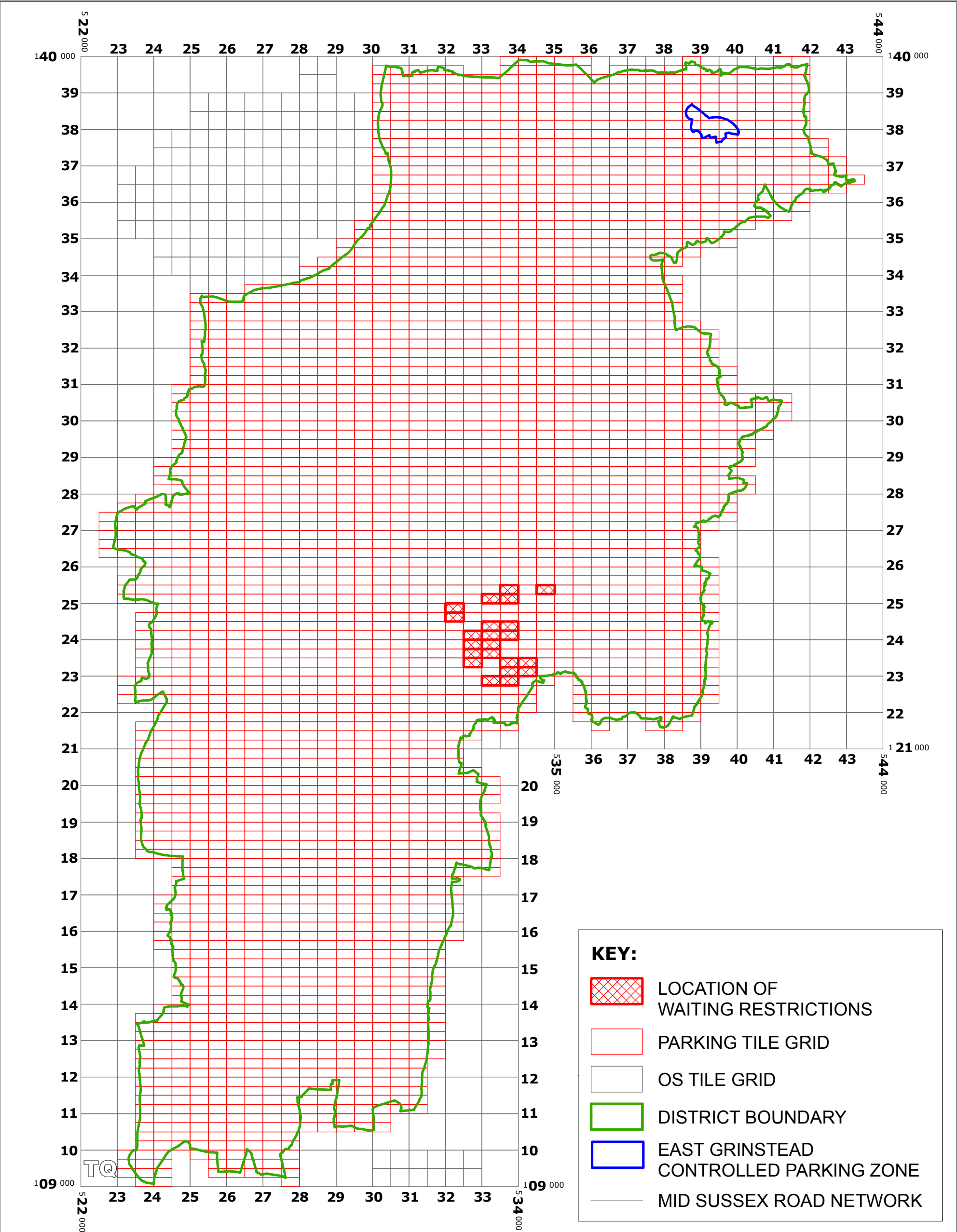


WEST SUSSEX COUNTY COUNCIL
((MID SUSSEX DISTRICT) (PARKING PLACES AND TRAFFIC REGULATION)
(CONSOLIDATION No. 2) ORDER 2006)
(HAYWARDS HEATH & LINDFIELD AMENDMENT) ORDER 2011

HAYWARDS HEATH AND LINDFIELD



West Sussex County Council
Infrastructure
The Grange
Tower Street
Chichester
West Sussex
PO19 1RH

WEST SUSSEX COUNTY COUNCIL
((MID SUSSEX DISTRICT)
(PARKING PLACES AND TRAFFIC REGULATION)
(CONSOLIDATION No.2) ORDER 2006)
(HAYWARDS HEATH & LINDFIELD
AMENDMENT) ORDER 2011
LOCATION OF WAITING RESTRICTIONS





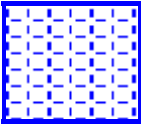
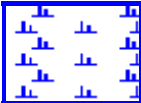

Reproduced from or based upon 2010 Ordnance Survey mapping
with permission of the Controller of HMSO (c) Crown Copyright reserved.
Unauthorised reproduction infringes Crown copyright and may lead
to prosecution or civil proceedings West Sussex County Council Licence No. 100023447

SCALE: 1:100,000
DATE: 21/02/2011

Key for Waiting Restrictions

All areas over which the provision of the orders apply are defined by the shaded areas as shown on the following plans plus a contiguous area not indicated on the plans of verge and/or footway between the carriageway edge and the highway boundary. The plans in this schedule are based upon grid references of the Ordnance Survey National Grid defined by the OSGB 36 triangulation.




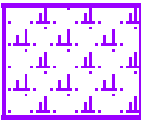

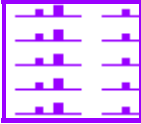
Prohibition of waiting

101		check	No waiting at any time	126		z_circle	No waiting 9.00am-10.00am, 1.00pm-2.00pm Mon-Fri
107		pat020	No waiting 8.00am-6.00pm Mon-Sat	129		shd101	No waiting 8.00am-5.00pm Mon-Sat
112		dot5	No waiting 8.00am-6.00pm Mon-Fri				



Prohibition of loading



204		pat039	No waiting, loading and unloading 8.00am-6.00pm Mon-Sat				
-----	---	--------	---	--	--	--	--

Free Limited Waiting

710		pat040	Waiting limited to 2hrs No return within 1hr 8.00am-6.00pm Mon-Sat	725		ChertyLimestone	Waiting limited to 30mins No return within 30mins 8.00am-6.00pm Mon-Sat
716		shd62	Waiting limited to 1hr No return within 1hr 8.00am-6.00pm Mon-Sat	726		rice2	Waiting limited to 2hrs No return within 4hrs 8.00am-6.00pm Mon-Sat
724		pat019	Waiting limited to 30mins No return within 30mins 8.00am-8.00pm Mon-Sat	727		pat017	Waiting limited to 4hrs No return within 1hr 8.00am-6.00pm Mon-Sat

Specified Vehicles

814		brick1	Loading bay-Any vehicle at any time
830		check	Disabled persons vehicles at any time

844		usgs721	No stopping at any time except taxis
845		usgs602	No waiting at any time except taxis

WEST SUSSEX COUNTY COUNCIL
((MID SUSSEX DISTRICT) (PARKING PLACES AND TRAFFIC REGULATION)
(CONSOLIDATION NO. 2) ORDER 2006)
(HAYWARDS HEATH & LINDFIELD AMENDMENT) ORDER 2011

West Sussex County Council in exercise of their powers under Sections 1 (1) 2 (1) and (2), 4 (2), 45, 46, 49 and 53 and Part IV of Schedule 9 of the Road Traffic Regulation Act 1984 "the Act" as amended and of all other enabling powers and after consultation with the chief officer of police in accordance with Part III of Schedule 9 to the Act hereby make the following Order:-

1. This Order shall come into operation on the twenty first day of February 2011 and may be cited as "West Sussex County Council ((Mid Sussex District) (Parking Places and Traffic Regulation) (Consolidation No. 2) Order 2006) (Haywards Heath & Lindfield Amendment) Order 2011."
2. The "West Sussex County Council (Mid Sussex District) (Parking Places and Traffic Regulation) (Consolidation No.2) Order 2006" is hereby amended by the deletion from it of the plans specified in the First Schedule to this Order and the substitution of the plans attached in the Second Schedule to this Order.

FIRST SCHEDULE
Plan numbers to be revoked

TQ3223NEN (Issue No.5)
TQ3223NES (Issue No. 5)
TQ3223SEN (Issue No. 2)
TQ3224NWN (Issue No. 4)
TQ3224NWS (Issue No. 3)
TQ3224SES (Issue No. 4)
TQ3322NEN (Issue No. 1)
TQ3322NWN (Issue No. 3)
TQ3323NWN (Issue No. 4)
TQ3323NWS (Issue No. 4)
TQ3323SEN (Issue No. 5)
TQ3323SES (Issue No. 4)
TQ3324SEN (Issue No. 4)
TQ3324SES (Issue No. 4)
TQ3324SWN (Issue No. 4)
TQ3324SWS (Issue No. 3)
TQ3325SEN (Issue No. 1)
TQ3325SES (Issue No. 4)
TQ3325SWS (Issue No. 3)
TQ3423SWN (Issue No. 3)
TQ3423SWS (Issue No. 3)
TQ3425SEN (Issue No. 4)

SECOND SCHEDULE
Plans to be substituted
(as attached)

TQ3223NEN (Issue No.6)
TQ3223NES (Issue No. 6)
TQ3223SEN (Issue No. 3)
TQ3224NWN (Issue No. 5)
TQ3224NWS (Issue No. 4)
TQ3224SES (Issue No. 5)
TQ3322NEN (Issue No. 2)
TQ3322NWN (Issue No. 4)

TQ3323NWN (Issue No. 5)
TQ3323NWS (Issue No. 5)
TQ3323SEN (Issue No. 6)
TQ3323SES (Issue No. 5)
TQ3324SEN (Issue No. 5)
TQ3324SES (Issue No. 5)
TQ3324SWN (Issue No. 5)
TQ3324SWS (Issue No. 4)
TQ3325SEN (Issue No. 2)
TQ3325SES (Issue No. 5)
TQ3325SWS (Issue No. 3)
TQ3423SWN (Issue No. 4)
TQ3423SWS (Issue No. 4)
TQ3425SEN (Issue No. 5)


The COMMON SEAL of WEST SUSSEX
COUNTY COUNCIL was hereto affixed

the FIFTEENTH day of FEBRUARY 2011
in the presence of

M Kervell

Authorised Signatory

)
)
)
)
) (L.S.)
)
)
)
)

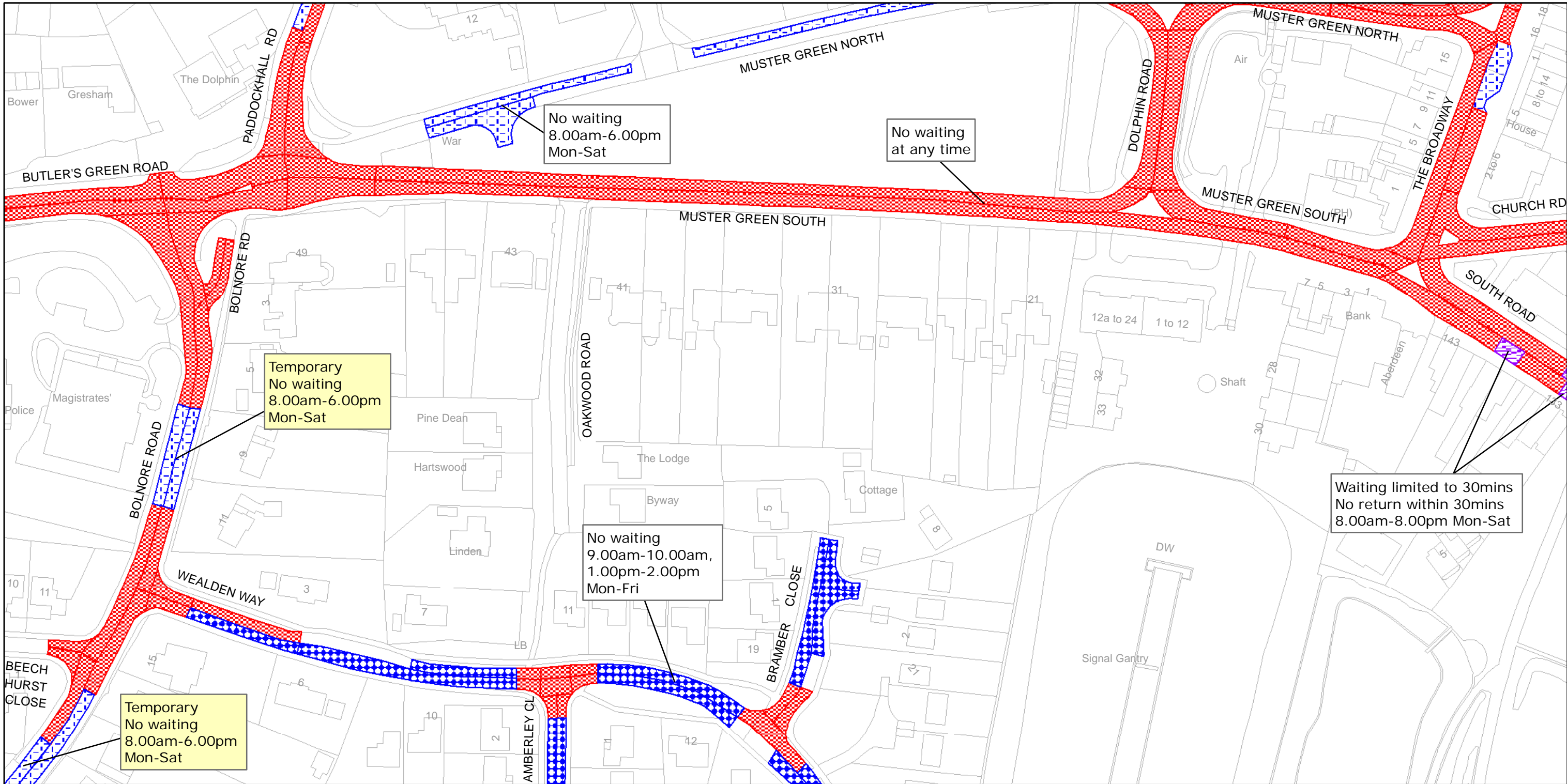


9.5/6/7/11

off/or Delegated Authority

I HEREBY CERTIFY THIS TO
BE A TRUE COPY OF THE
ORIGINAL DOCUMENT

Tony Kenward
.....
Authorised Officer
WEST SUSSEX COUNTY COUNCIL




West Sussex County Council
Infrastructure
The Grange
Tower Street
Chichester
West Sussex
PO19 1RH

MID SUSSEX DISTRICT: HAYWARDS HEATH
PERMANENT WAITING RESTRICTIONS AND
TEMPORARY WAITING RESTRICTIONS

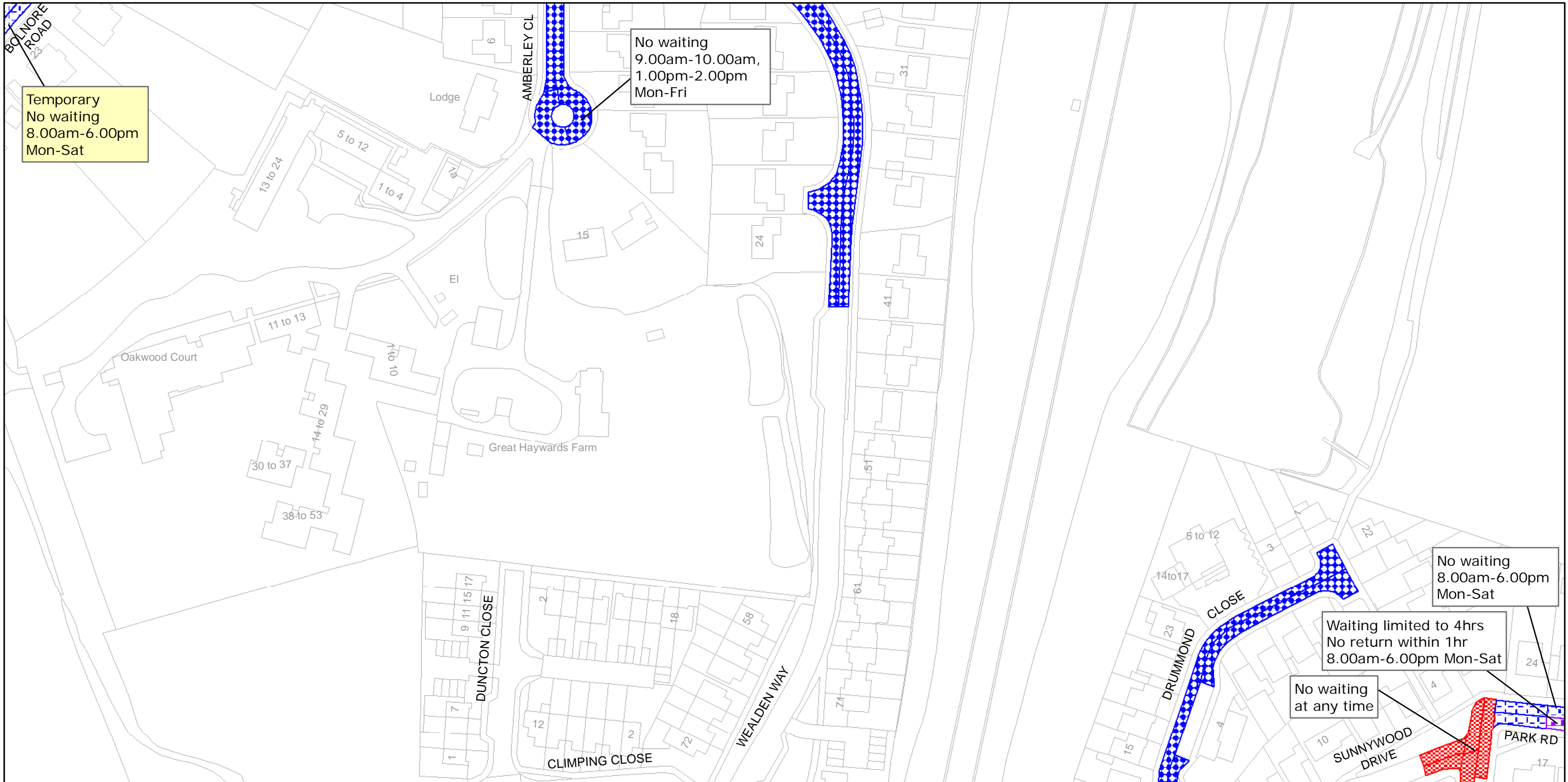
Reproduced from or based upon 2010 Ordnance Survey mapping with permission of the Controller of HMSO (c) Crown Copyright reserved.
Unauthorised reproduction infringes Crown copyright and may lead to prosecution or civil proceedings West Sussex County Council Licence No. 100023447

TILE REF NO:
TQ3223NEN

SHEET ISSUE NO 6
SHEET ACTIVE FROM - 21/02/2011



SCALE:
1:1250
at A3 size



West Sussex County Council
Infrastructure
The Grange
Tower Street
Chichester
West Sussex
PO19 1RH

MID SUSSEX DISTRICT: HAYWARDS HEATH

PERMANENT WAITING RESTRICTIONS AND

TEMPORARY WAITING RESTRICTIONS

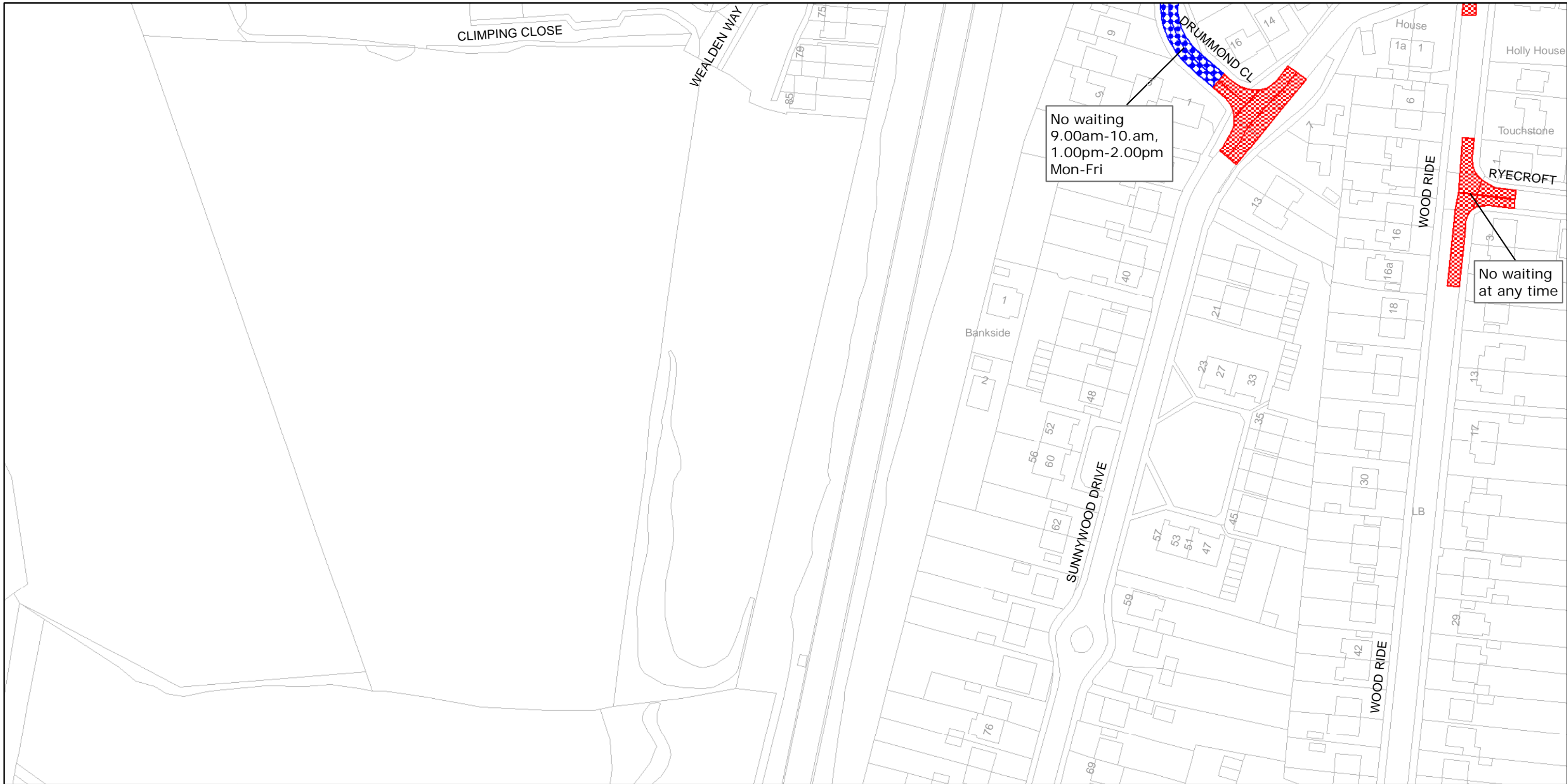
Reproduced from or based upon 2010 Ordnance Survey mapping with permission of the Controller of HMSO (c) Crown Copyright reserved.
Unauthorised reproduction infringes Crown copyright and may lead to prosecution or civil proceedings West Sussex County Council Licence No. 100023447

TILE REF NO:
TQ3223NES

SHEET ISSUE NO 6
SHEET ACTIVE FROM - 21/02/2011



SCALE:
1:1250
at A3 size




West Sussex County Council
Infrastructure
The Grange
Tower Street
Chichester
West Sussex
PO19 1RH

MID SUSSEX DISTRICT: HAYWARDS HEATH
WAITING RESTRICTIONS

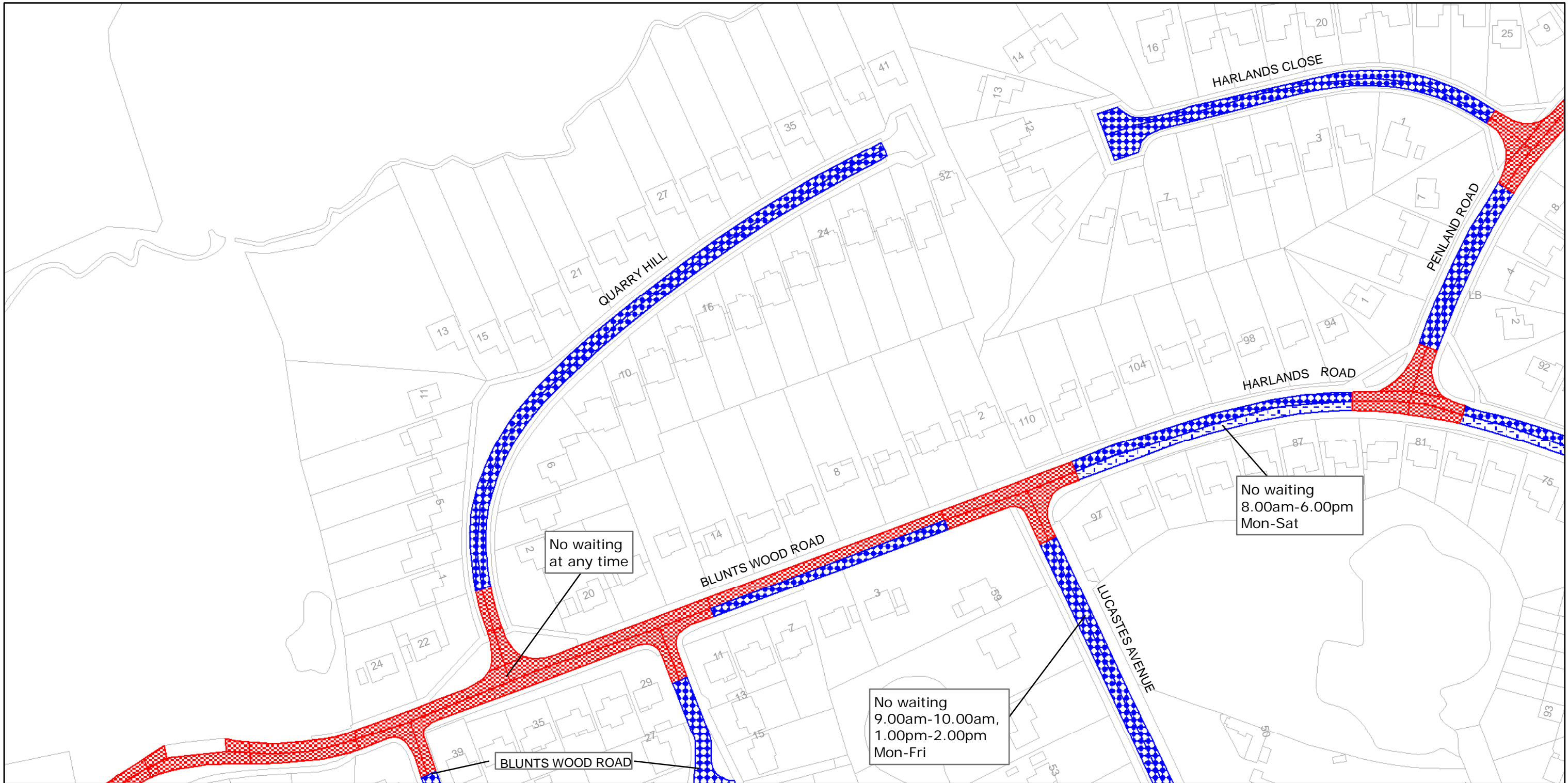
Reproduced from or based upon 2010 Ordnance Survey mapping with permission of the Controller of HMSO (c) Crown Copyright reserved.
Unauthorised reproduction infringes Crown copyright and may lead to prosecution or civil proceedings West Sussex County Council Licence No. 100023447

TILE REF NO:
TQ3223SEN

SHEET ISSUE NO 3
SHEET ACTIVE FROM - 21/02/2011



SCALE:
1:1250
at A3 size




West Sussex County Council
Infrastructure
The Grange
Tower Street
Chichester
West Sussex
PO19 1RH

MID SUSSEX DISTRICT: HAYWARDS HEATH WAITING RESTRICTIONS

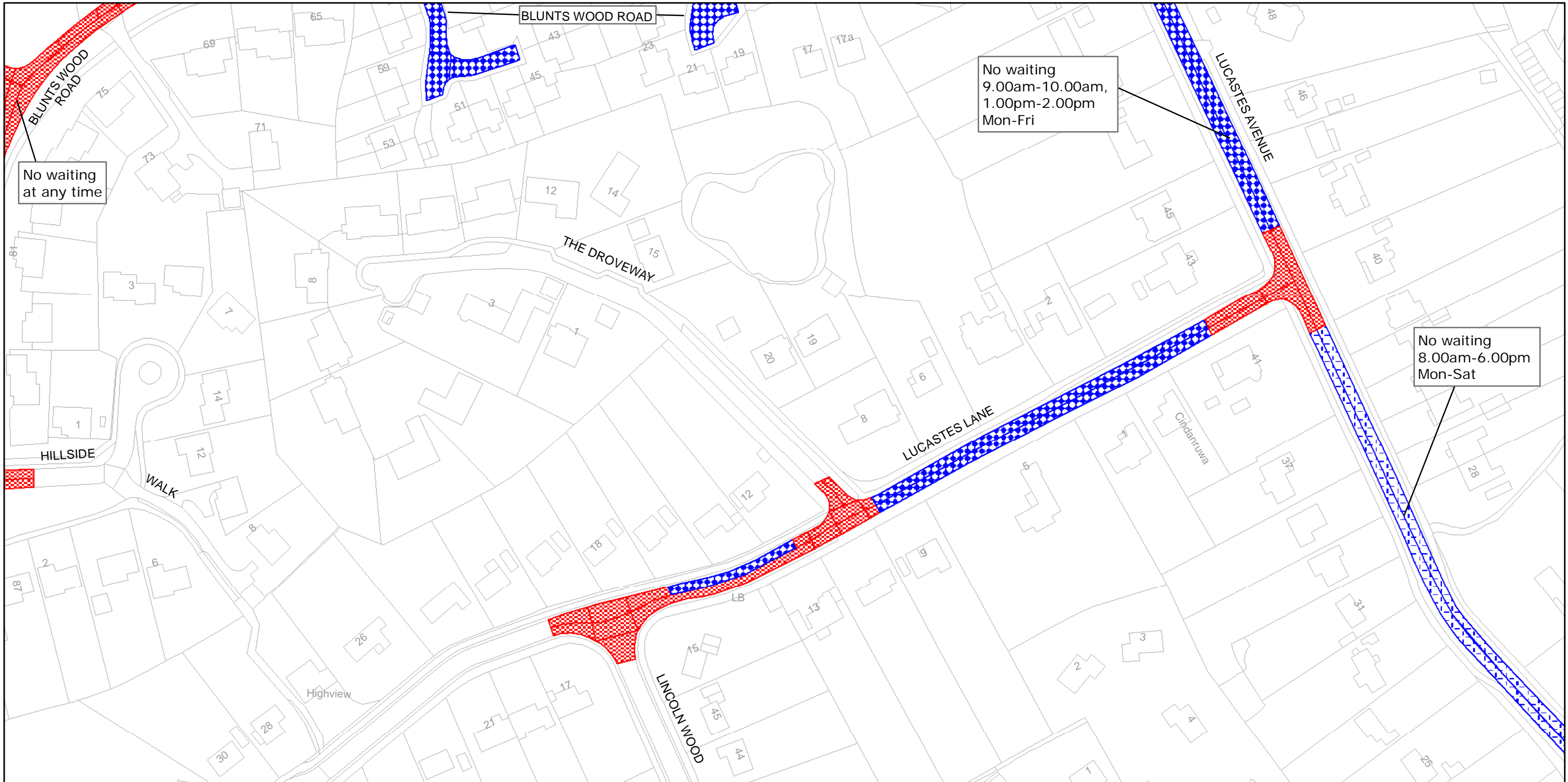
Reproduced from or based upon 2010 Ordnance Survey mapping with permission of the Controller of HMSO (c) Crown Copyright reserved.
Unauthorised reproduction infringes Crown copyright and may lead to prosecution or civil proceedings West Sussex County Council Licence No. 100023447

TILE REF NO:
TQ3224NWN

SHEET ISSUE NO 5
SHEET ACTIVE FROM - 21/02/2011



SCALE:
1:1250
at A3 size




West Sussex County Council
Infrastructure
The Grange
Tower Street
Chichester
West Sussex
PO19 1RH

MID SUSSEX DISTRICT: HAYWARDS HEATH WAITING RESTRICTIONS

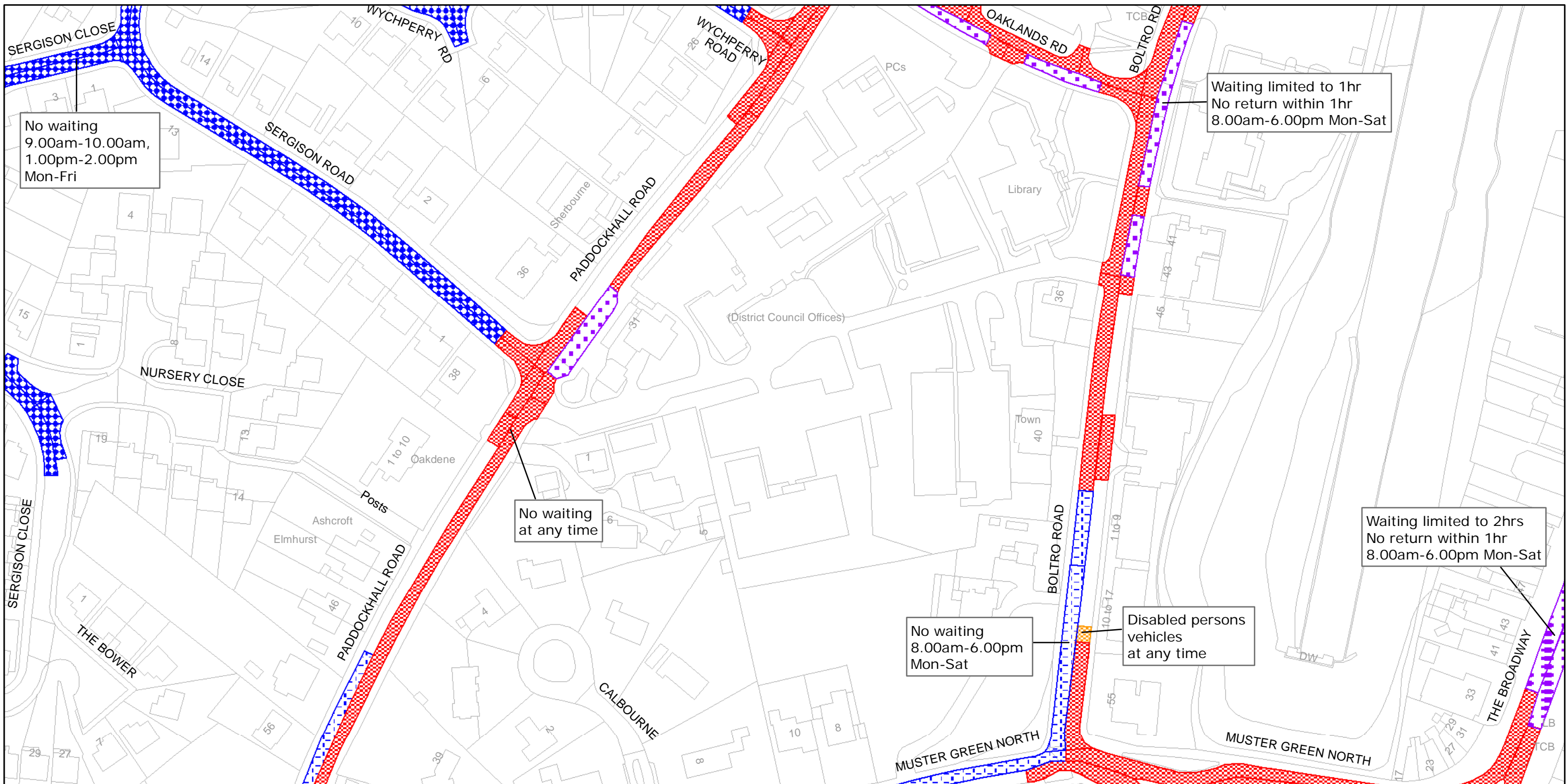
Reproduced from or based upon 2010 Ordnance Survey mapping with permission of the Controller of HMSO (c) Crown Copyright reserved.
Unauthorised reproduction infringes Crown copyright and may lead to prosecution or civil proceedings West Sussex County Council Licence No. 100023447

TILE REF NO:
TQ3224NWS

SHEET ISSUE NO 4
SHEET ACTIVE FROM - 21/02/2011



SCALE:
1:1250
at A3 size



West Sussex County Council
Infrastructure
The Grange
Tower Street
Chichester
West Sussex
PO19 1RH


MID SUSSEX DISTRICT: HAYWARDS HEATH

WAITING RESTRICTIONS

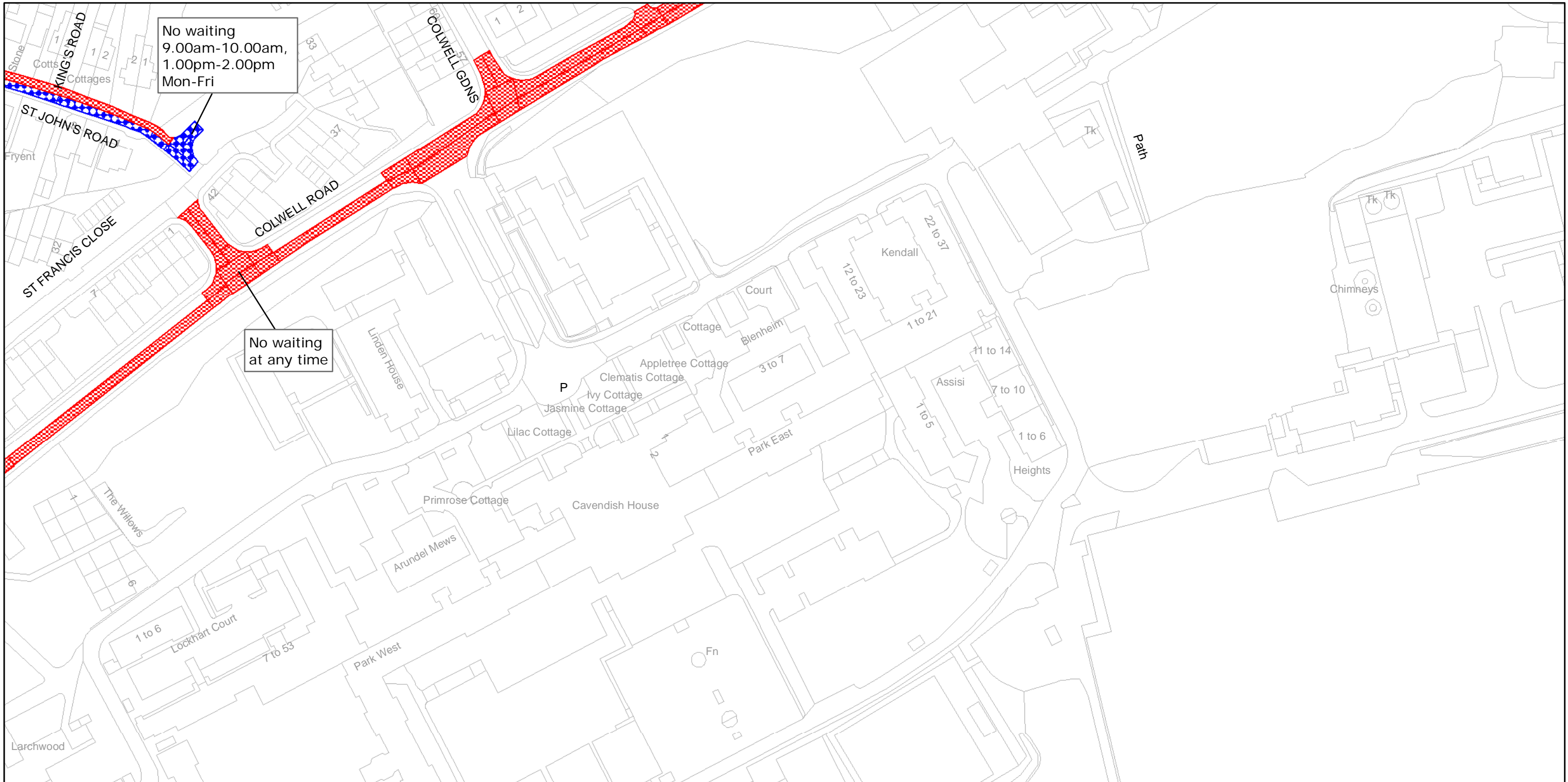
Reproduced from or based upon 2010 Ordnance Survey mapping with permission of the Controller of HMSO (c) Crown Copyright reserved.
Unauthorised reproduction infringes Crown copyright and may lead to prosecution or civil proceedings West Sussex County Council Licence No. 100023447

TILE REF NO: TQ3224SES

SHEET ISSUE NO 5
SHEET ACTIVE FROM - 21/02/2011



SCALE:
1:1250
at A3 size



West Sussex County Council
Infrastructure
The Grange
Tower Street
Chichester
West Sussex
PO19 1RH

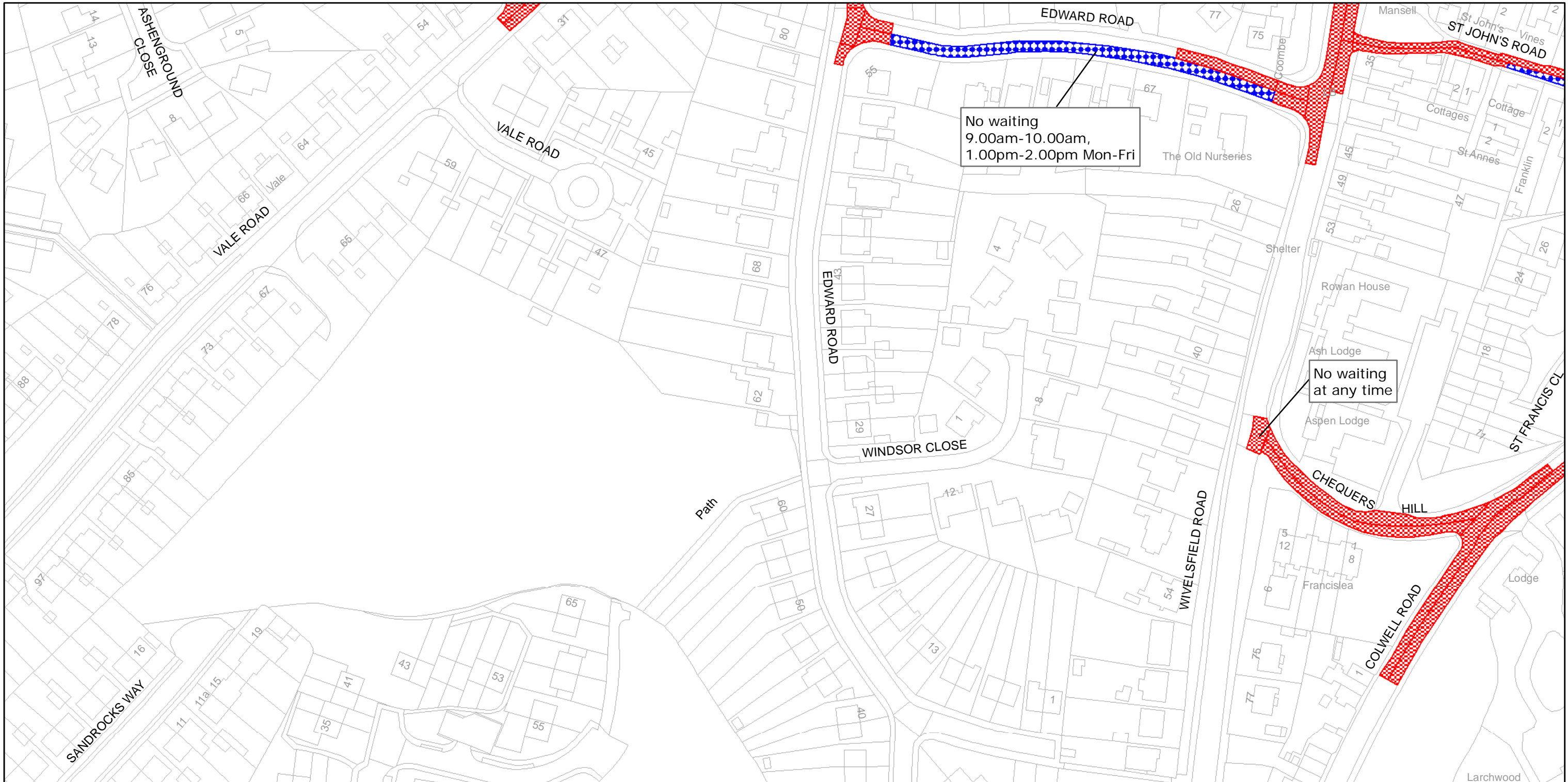
MID SUSSEX DISTRICT: HAYWARDS HEATH
WAITING RESTRICTIONS

Reproduced from or based upon 2010 Ordnance Survey mapping with permission of the Controller of HMSO (c) Crown Copyright reserved.
Unauthorised reproduction infringes Crown copyright and may lead to prosecution or civil proceedings West Sussex County Council Licence No. 100023447

TILE REF NO:
TQ3322NEN

SHEET ISSUE NO 2
SHEET ACTIVE FROM - 21/02/2011

±
SCALE:
1:1250
at A3 size



West Sussex County Council
Infrastructure
The Grange
Tower Street
Chichester
West Sussex
PO19 1RH

MID SUSSEX DISTRICT: HAYWARDS HEATH
WAITING RESTRICTIONS

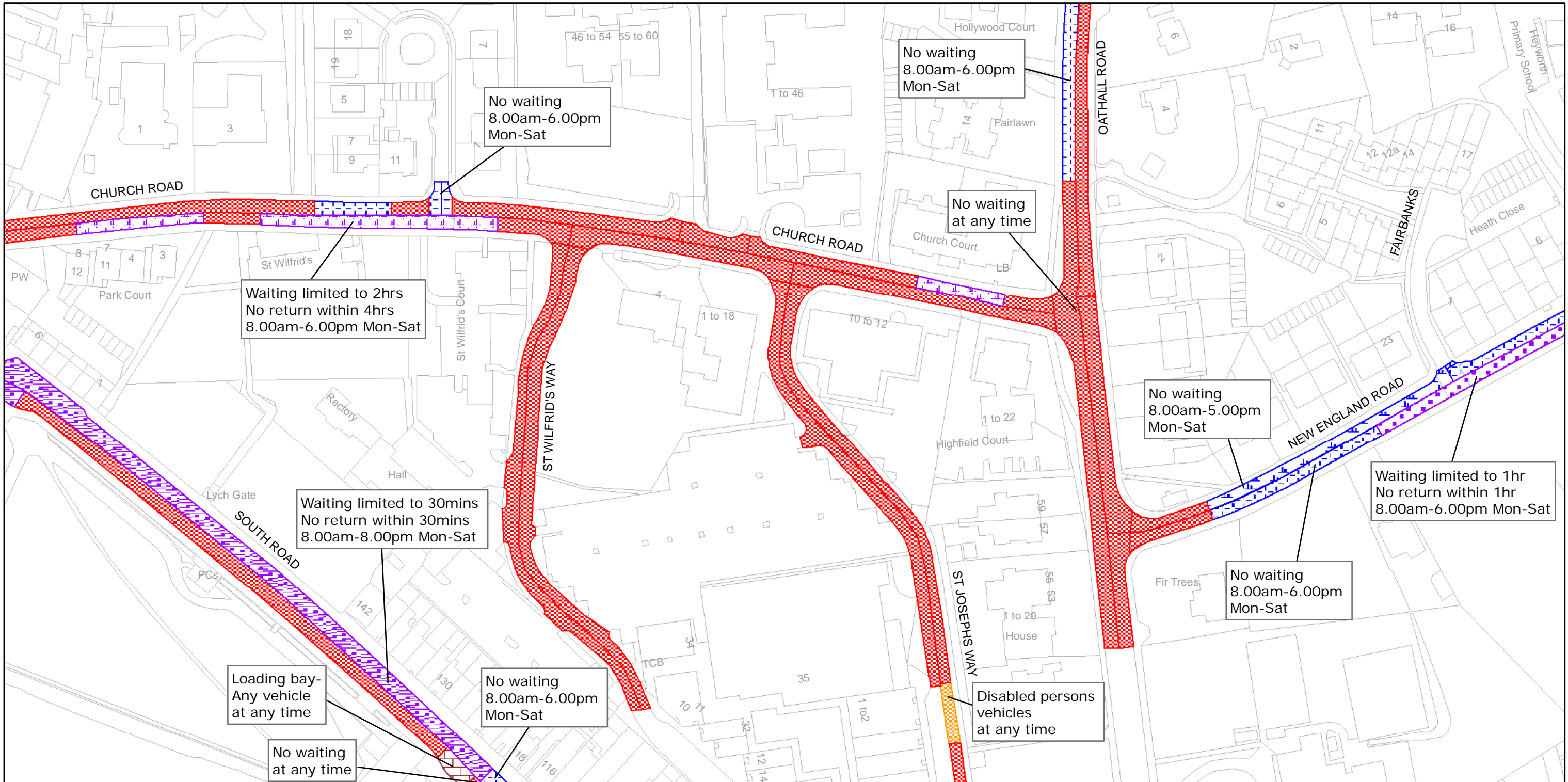
Reproduced from or based upon 2010 Ordnance Survey mapping with permission of the Controller of HMSO (c) Crown Copyright reserved.
Unauthorised reproduction infringes Crown copyright and may lead to prosecution or civil proceedings West Sussex County Council Licence No. 100023447

TILE REF NO:
TQ3322NWN

SHEET ISSUE NO 4
SHEET ACTIVE FROM - 21/02/2011



SCALE:
1:1250
at A3 size



West Sussex County Council
Infrastructure
The Grange
Tower Street
Chichester
West Sussex
PO19 1RH

MID SUSSEX DISTRICT: HAYWARDS HEATH

WAITING RESTRICTIONS

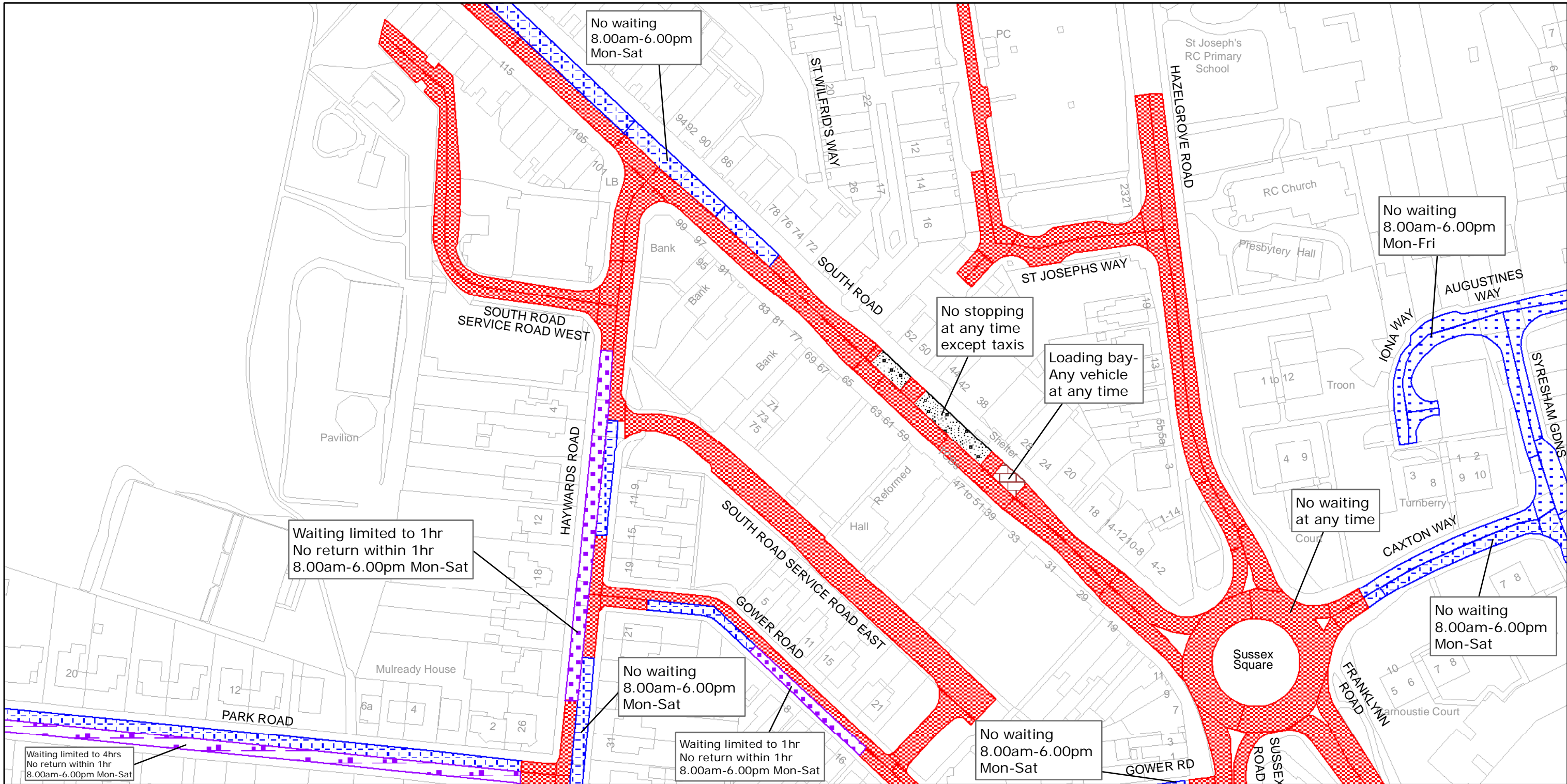
Reproduced from or based upon 2010 Ordnance Survey mapping with permission of the Controller of HMSO (c) Crown Copyright reserved.
Unauthorised reproduction infringes Crown copyright and may lead to prosecution or civil proceedings West Sussex County Council Licence No. 100023447

TILE REF NO:
TQ3323NWN

SHEET ISSUE NO 5
SHEET ACTIVE FROM - 21/02/2011



SCALE:
1:1250
at A3 size



West Sussex County Council
Infrastructure
The Grange
Tower Street
Chichester
West Sussex
PO19 1RH


MID SUSSEX DISTRICT: HAYWARDS HEATH

WAITING RESTRICTIONS

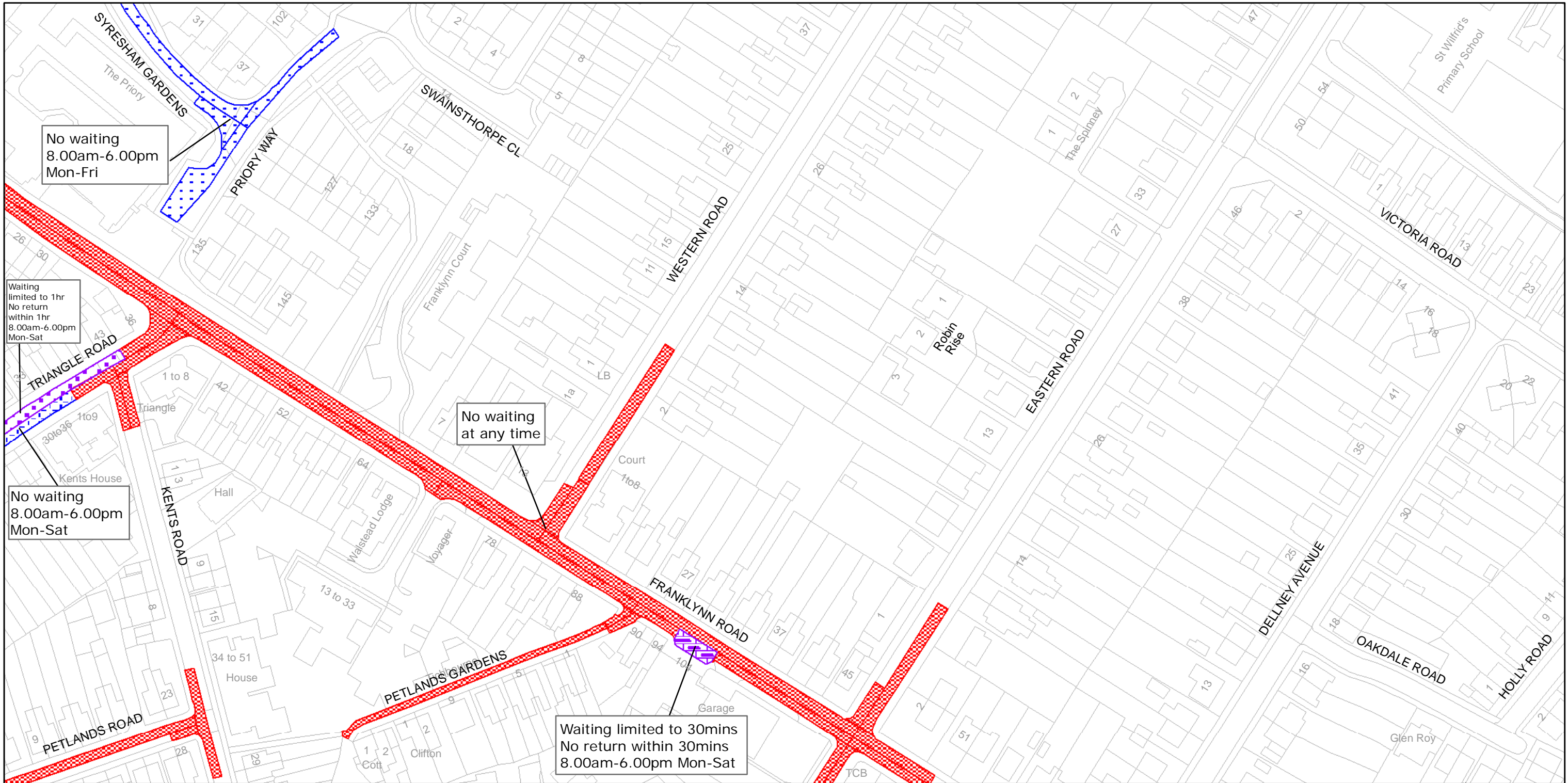
Reproduced from or based upon 2010 Ordnance Survey mapping with permission of the Controller of HMSO (c) Crown Copyright reserved.
Unauthorised reproduction infringes Crown copyright and may lead to prosecution or civil proceedings West Sussex County Council Licence No. 100023447

TILE REF NO: TQ3323NWS

SHEET ISSUE NO 5
SHEET ACTIVE FROM - 21/02/2011



SCALE:
1:1250
at A3 size




West Sussex County Council
Infrastructure
The Grange
Tower Street
Chichester
West Sussex
PO19 1RH

MID SUSSEX DISTRICT: HAYWARDS HEATH
WAITING RESTRICTIONS

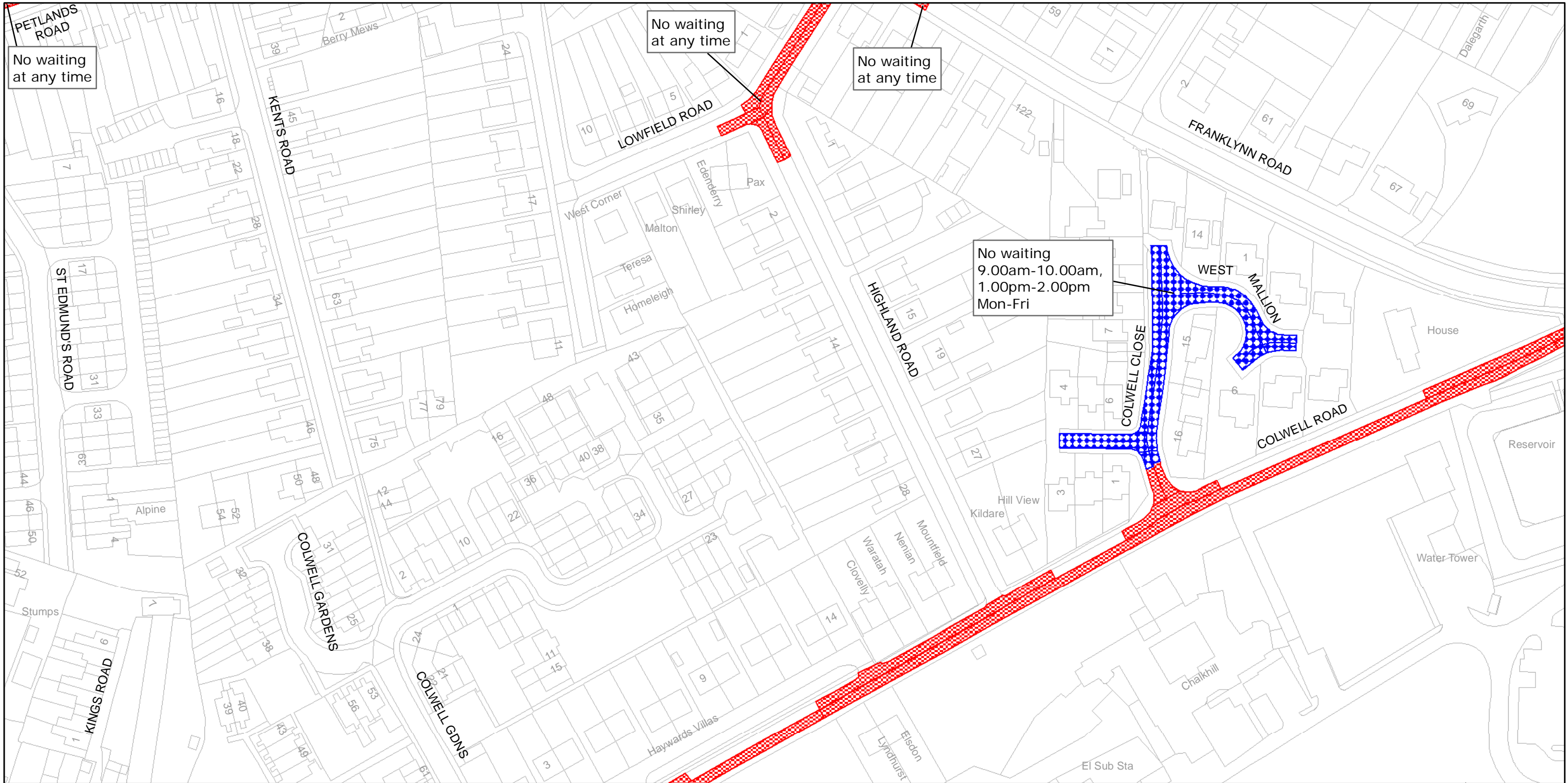
Reproduced from or based upon 2010 Ordnance Survey mapping with permission of the Controller of HMSO (c) Crown Copyright reserved.
Unauthorised reproduction infringes Crown copyright and may lead to prosecution or civil proceedings West Sussex County Council Licence No. 100023447

TILE REF NO:
TQ3323SEN

SHEET ISSUE NO 6
SHEET ACTIVE FROM - 21/02/2011



SCALE:
1:1250
at A3 size




West Sussex County Council
Infrastructure
The Grange
Tower Street
Chichester
West Sussex
PO19 1RH

MID SUSSEX DISTRICT: HAYWARDS HEATH
WAITING RESTRICTIONS

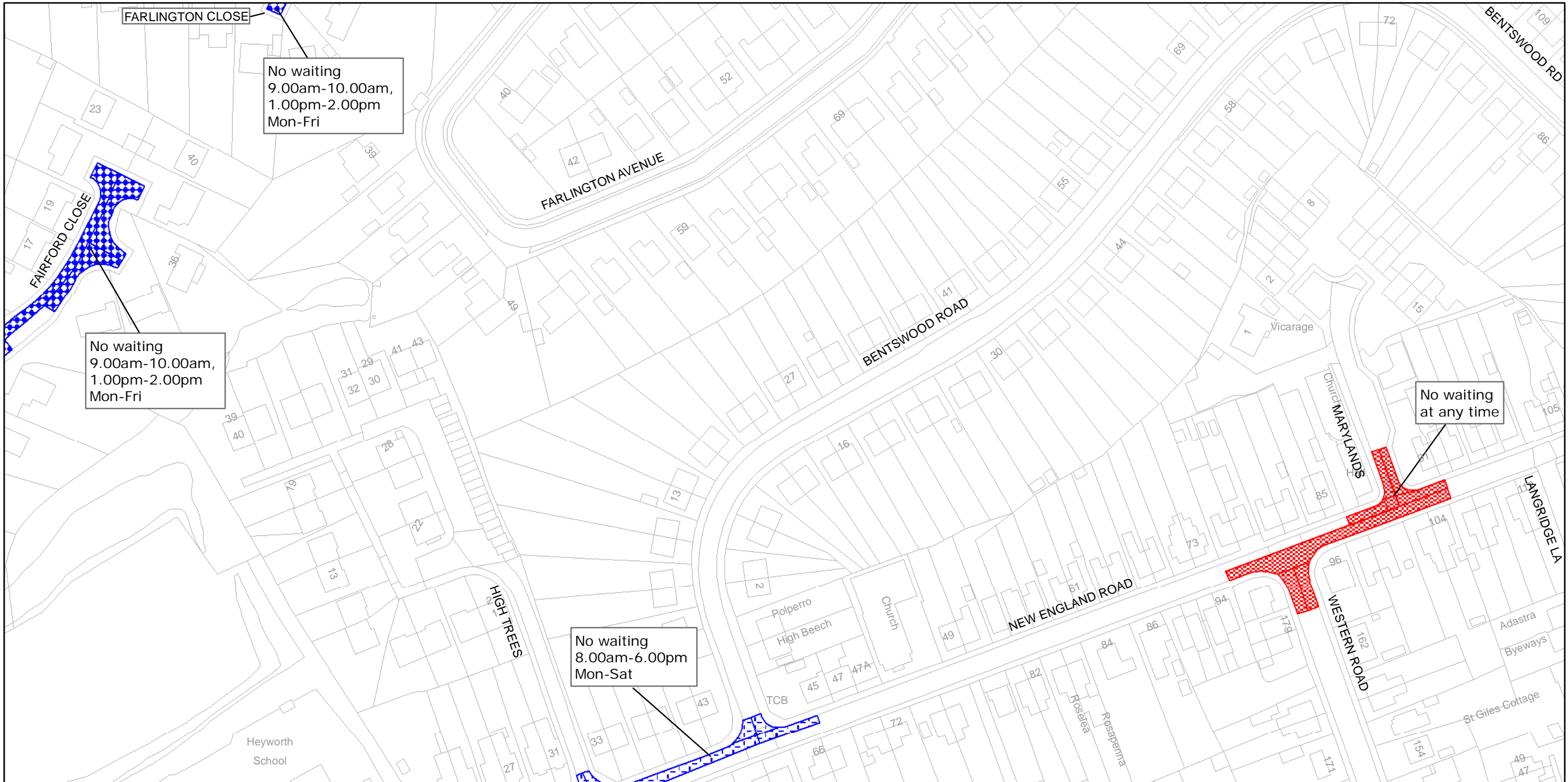
Reproduced from or based upon 2010 Ordnance Survey mapping with permission of the Controller of HMSO (c) Crown Copyright reserved.
Unauthorised reproduction infringes Crown copyright and may lead to prosecution or civil proceedings West Sussex County Council Licence No. 100023447

TILE REF NO:
TQ3323SES

SHEET ISSUE NO 5
SHEET ACTIVE FROM - 21/02/2011



SCALE:
1:1250
at A3 size




West Sussex County Council
Infrastructure
The Grange
Tower Street
Chichester
West Sussex
PO19 1RH

MID SUSSEX DISTRICT: HAYWARDS HEATH
WAITING RESTRICTIONS

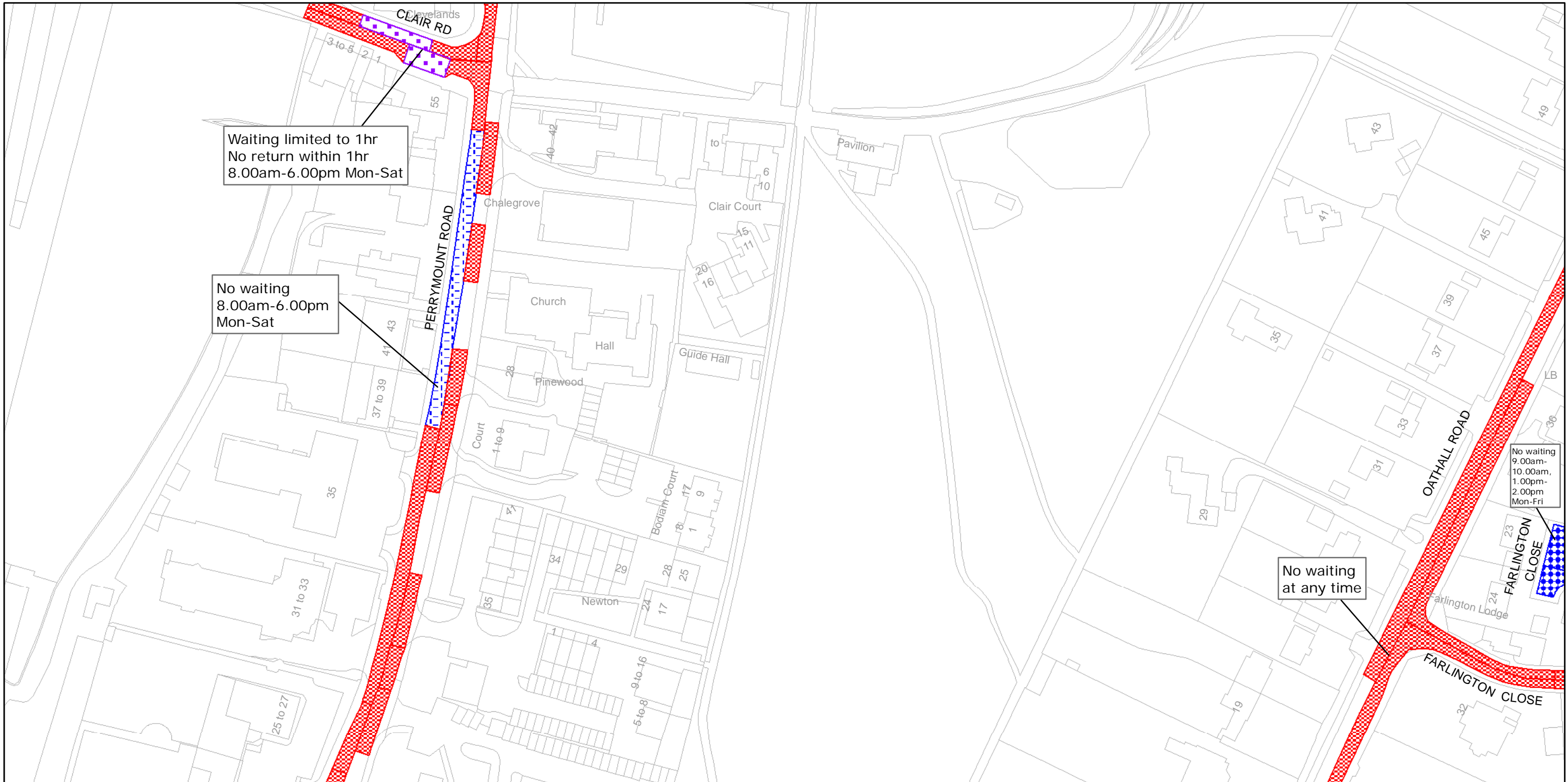
Reproduced from or based upon 2010 Ordnance Survey mapping with permission of the Controller of HMSO (c) Crown Copyright reserved.
Unauthorised reproduction infringes Crown copyright and may lead to prosecution or civil proceedings West Sussex County Council Licence No. 100023447

TILE REF NO:
TQ3324SES

SHEET ISSUE NO 5
SHEET ACTIVE FROM - 21/02/2011



SCALE:
1:1250
at A3 size




West Sussex County Council
 Infrastructure
 The Grange
 Tower Street
 Chichester
 West Sussex
 PO19 1RH

MID SUSSEX DISTRICT: HAYWARDS HEATH WAITING RESTRICTIONS

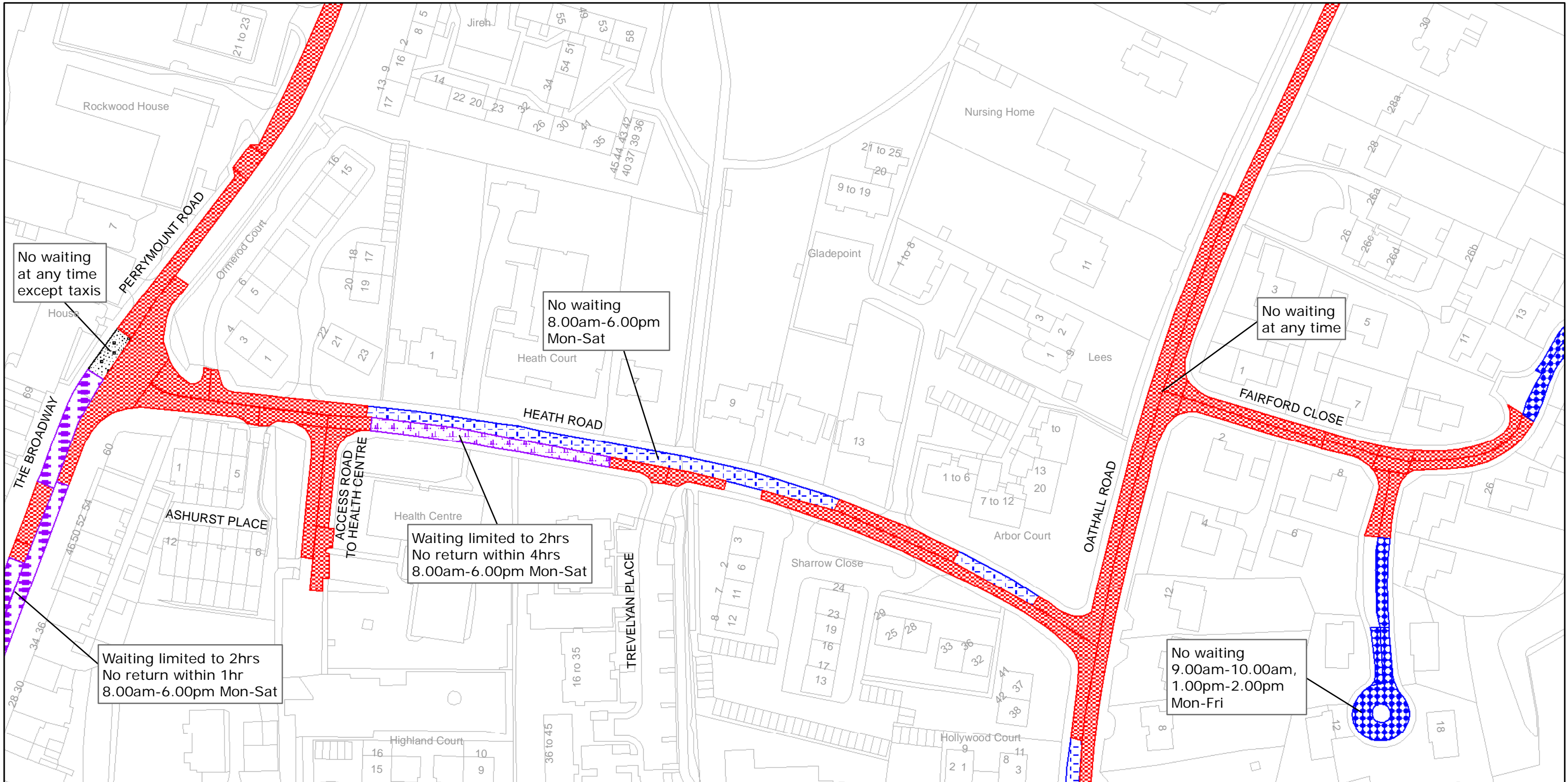
Reproduced from or based upon 2010 Ordnance Survey mapping with permission of the Controller of HMSO (c) Crown Copyright reserved.
 Unauthorised reproduction infringes Crown copyright and may lead to prosecution or civil proceedings West Sussex County Council Licence No. 100023447

TILE REF NO:
 TQ3324SWN

SHEET ISSUE NO 5
 SHEET ACTIVE FROM - 21/02/2011



SCALE:
 1:1250
 at A3 size




West Sussex County Council
Infrastructure
The Grange
Tower Street
Chichester
West Sussex
PO19 1RH

MID SUSSEX DISTRICT: HAYWARDS HEATH
WAITING RESTRICTIONS

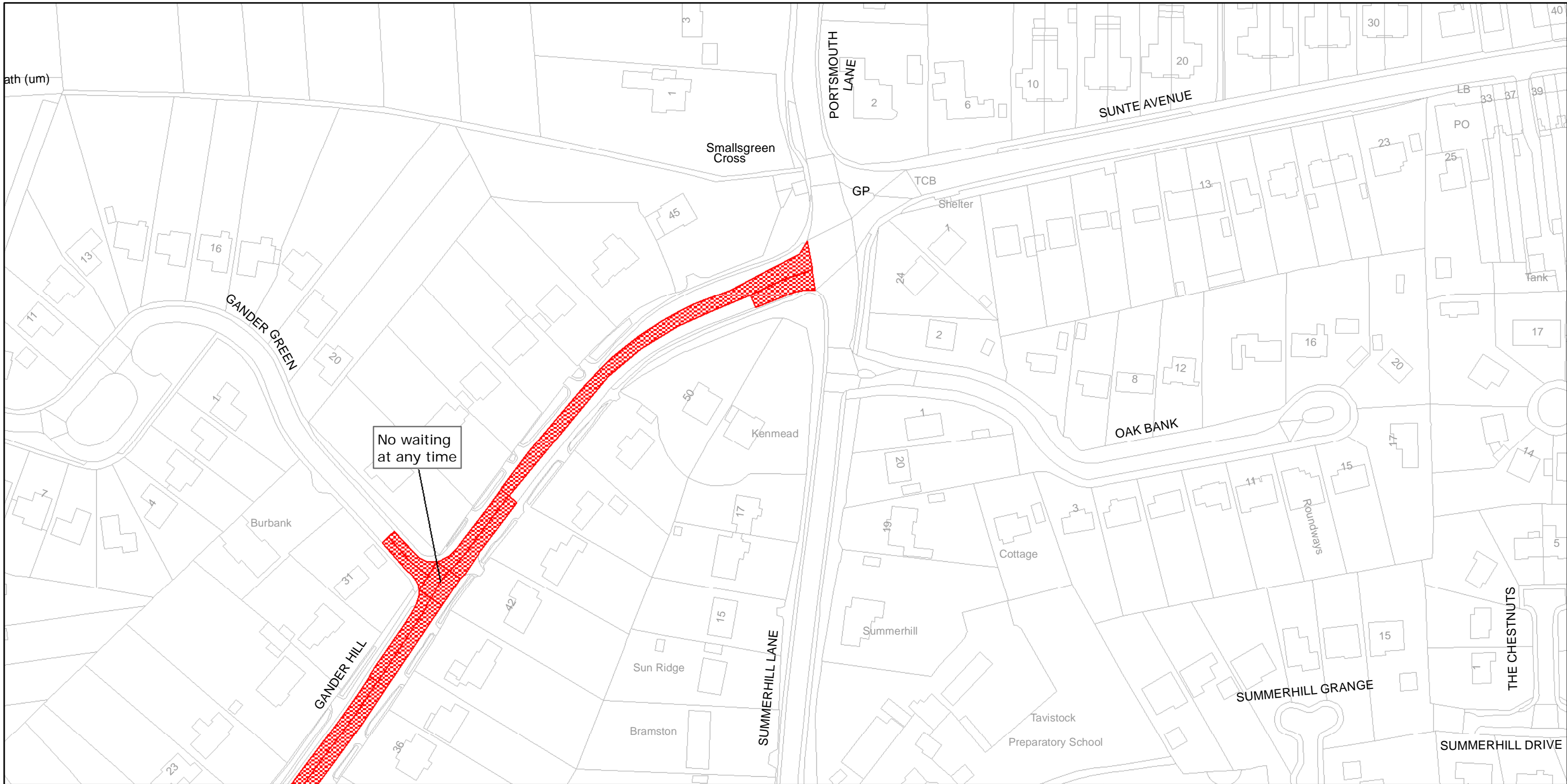
Reproduced from or based upon 2010 Ordnance Survey mapping with permission of the Controller of HMSO (c) Crown Copyright reserved.
Unauthorised reproduction infringes Crown copyright and may lead to prosecution or civil proceedings West Sussex County Council Licence No. 100023447

TILE REF NO:
TQ3324SWS

SHEET ISSUE NO 4
SHEET ACTIVE FROM - 21/02/2011



SCALE:
1:1250
at A3 size



West Sussex County Council
Infrastructure
The Grange
Tower Street
Chichester
West Sussex
PO19 1RH

MID SUSSEX DISTRICT: HAYWARDS HEATH
WAITING RESTRICTIONS

Reproduced from or based upon 2009 Ordnance Survey mapping with permission of the Controller of HMSO (c) Crown Copyright reserved.
Unauthorised reproduction infringes Crown copyright and may lead to prosecution or civil proceedings West Sussex County Council Licence No. 100023447

TILE REF NO:
TQ3325SEN

SHEET ISSUE NO 2
SHEET ACTIVE FROM - 21/02/2011



SCALE:
1:1250
at A3 size



West Sussex County Council
Infrastructure
The Grange
Tower Street
Chichester
West Sussex
PO19 1RH

MID SUSSEX DISTRICT: HAYWARDS HEATH
WAITING RESTRICTIONS

Reproduced from or based upon 2010 Ordnance Survey mapping with permission of the Controller of HMSO (c) Crown Copyright reserved.
Unauthorised reproduction infringes Crown copyright and may lead to prosecution or civil proceedings West Sussex County Council Licence No. 100023447

TILE REF NO:
TQ3325SES

SHEET ISSUE NO 5
SHEET ACTIVE FROM - 21/02/2011



SCALE:
1:1250
at A3 size



West Sussex County Council
 Infrastructure
 The Grange
 Tower Street
 Chichester
 West Sussex
 PO19 1RH

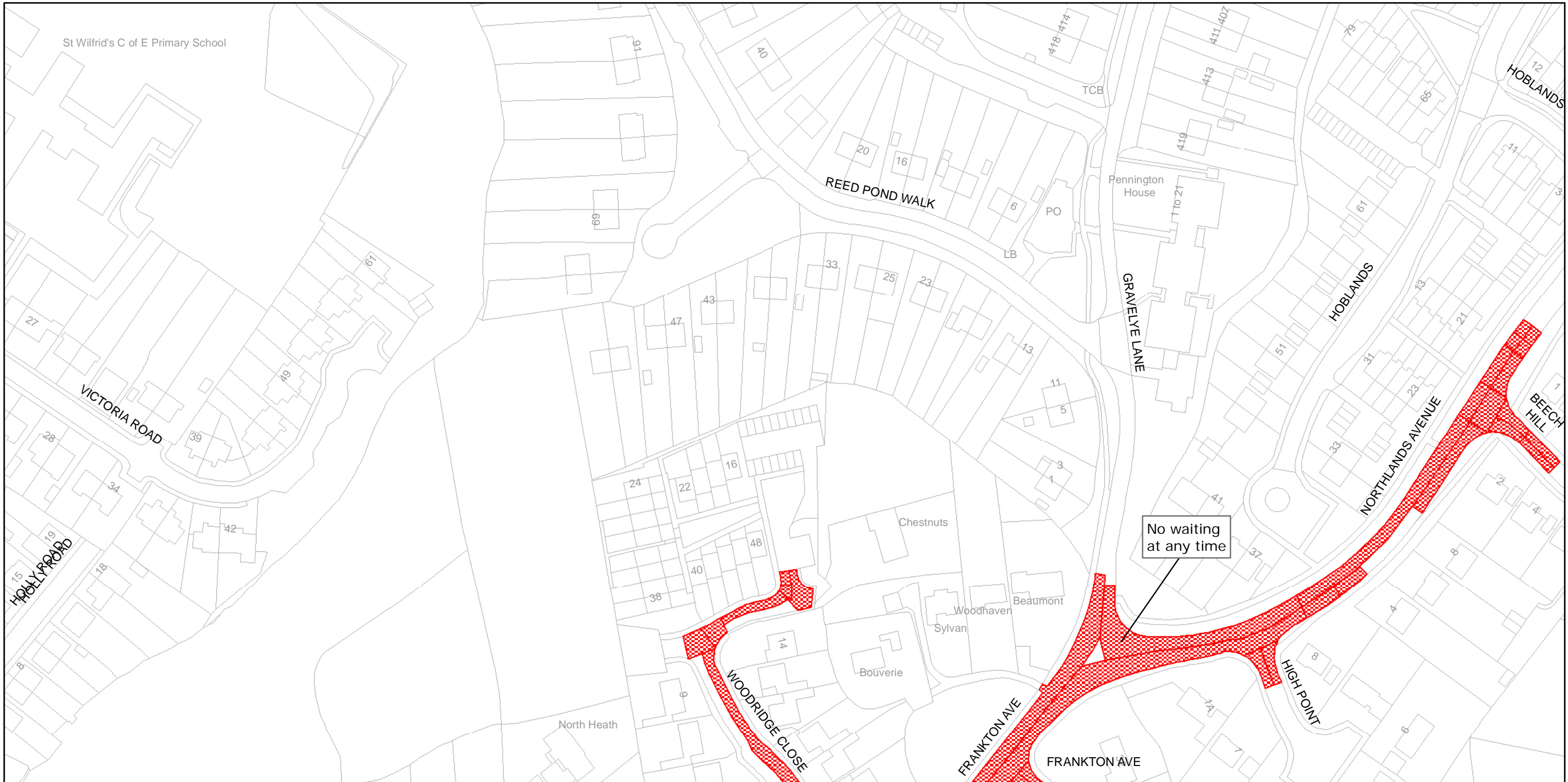
MID SUSSEX DISTRICT: HAYWARDS HEATH
 WAITING RESTRICTIONS

Reproduced from or based upon 2010 Ordnance Survey mapping with permission of the Controller of HMSO (c) Crown Copyright reserved.
 Unauthorised reproduction infringes Crown copyright and may lead to prosecution or civil proceedings West Sussex County Council Licence No. 100023447

TILE REF NO:
 TQ3325SWS

SHEET ISSUE NO 4
 SHEET ACTIVE FROM - 21/02/2011

±
 SCALE:
 1:1250
 at A3 size



West Sussex County Council
Infrastructure
The Grange
Tower Street
Chichester
West Sussex
PO19 1RH


MID SUSSEX DISTRICT: HAYWARDS HEATH

WAITING RESTRICTIONS

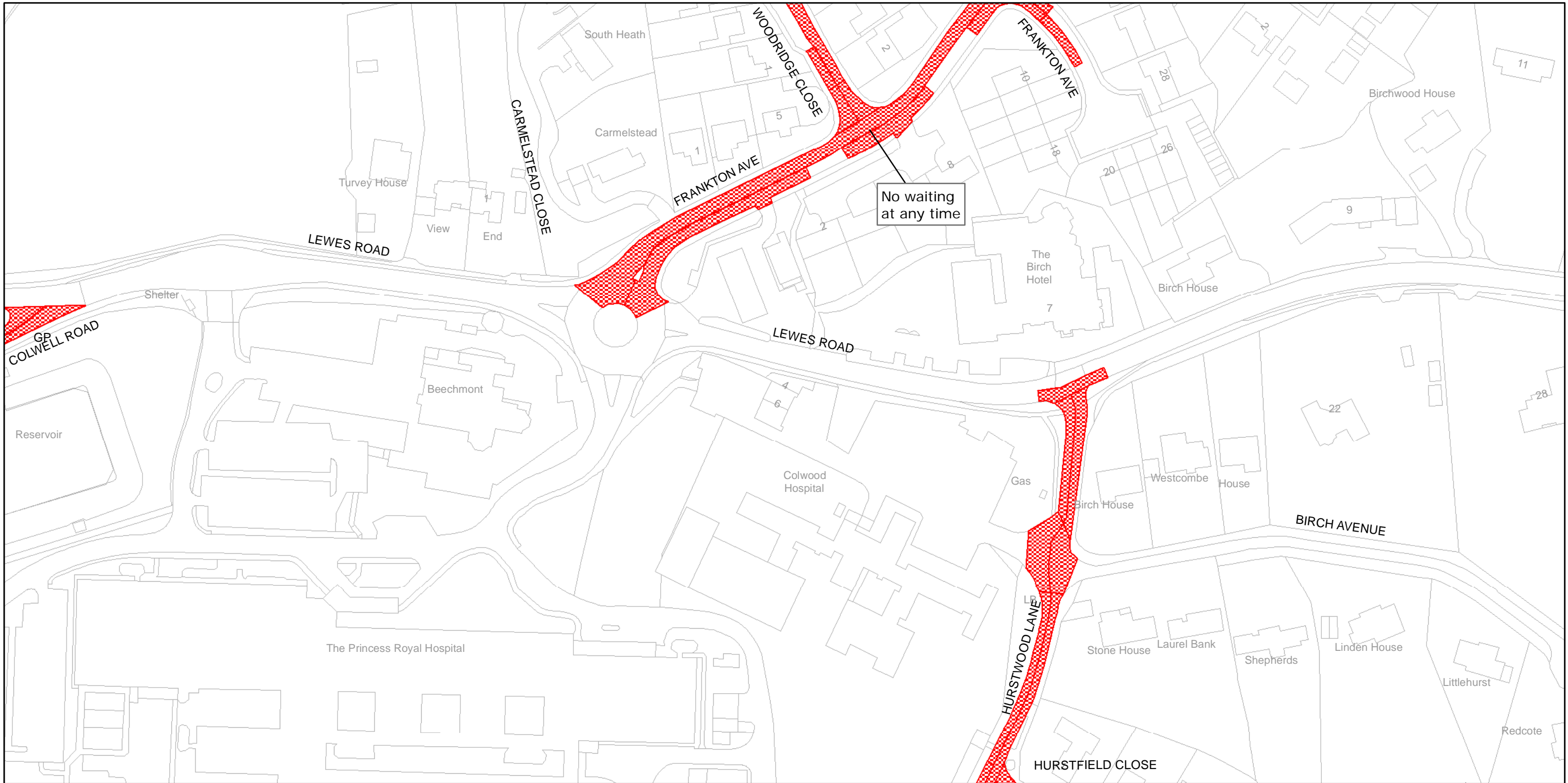
Reproduced from or based upon 2010 Ordnance Survey mapping with permission of the Controller of HMSO (c) Crown Copyright reserved.
Unauthorised reproduction infringes Crown copyright and may lead to prosecution or civil proceedings West Sussex County Council Licence No. 100023447

TILE REF NO: TQ3423SWN

SHEET ISSUE NO 4
SHEET ACTIVE FROM - 21/02/2011



SCALE:
1:1250
at A3 size




West Sussex County Council
Infrastructure
The Grange
Tower Street
Chichester
West Sussex
PO19 1RH

MID SUSSEX DISTRICT: HAYWARDS HEATH
WAITING RESTRICTIONS

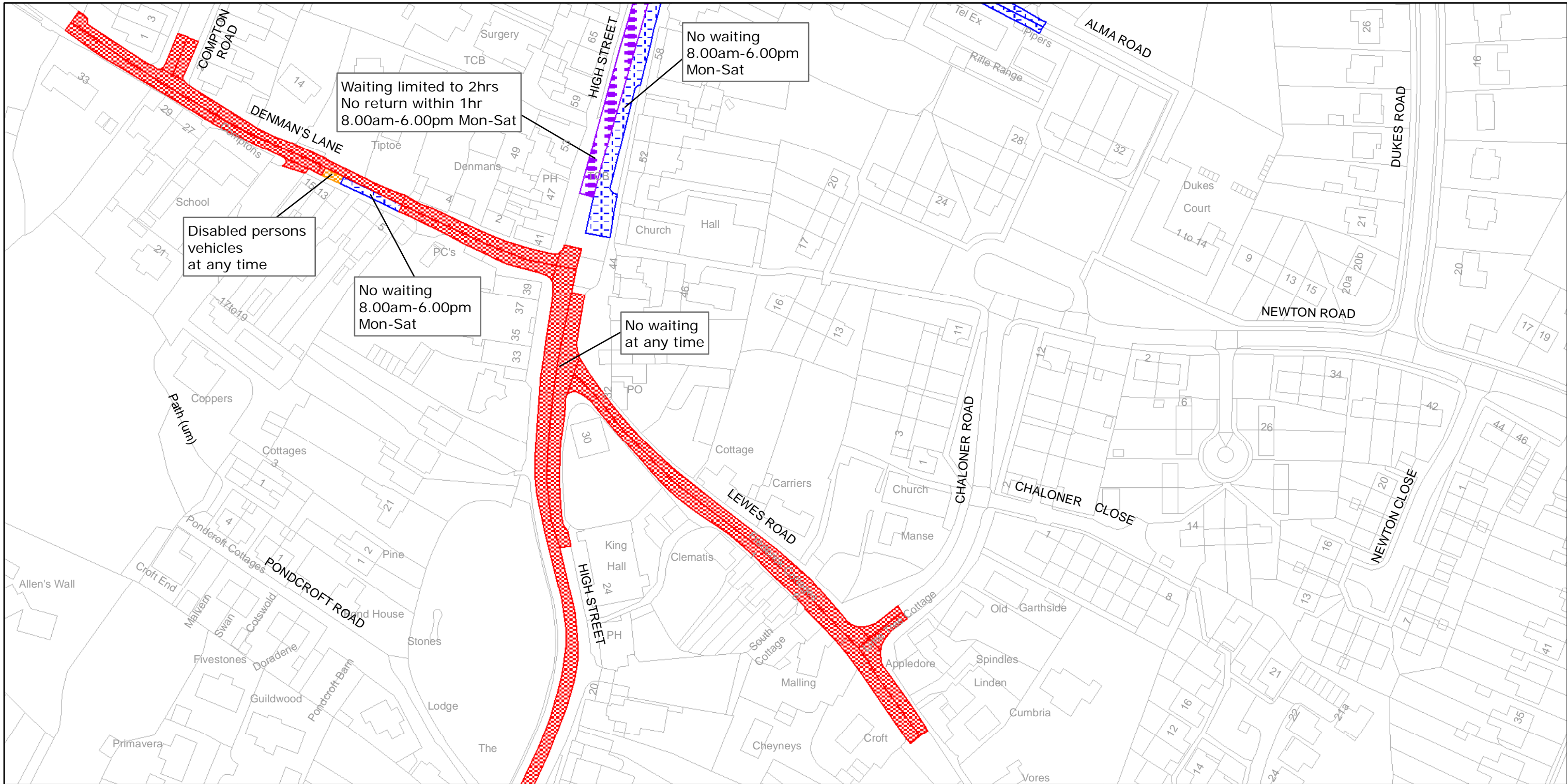
Reproduced from or based upon 2010 Ordnance Survey mapping with permission of the Controller of HMSO (c) Crown Copyright reserved.
Unauthorised reproduction infringes Crown copyright and may lead to prosecution or civil proceedings West Sussex County Council Licence No. 100023447

TILE REF NO:
TQ3423SWS

SHEET ISSUE NO 4
SHEET ACTIVE FROM - 21/02/2011



SCALE:
1:1250
at A3 size




West Sussex County Council
 Infrastructure
 The Grange
 Tower Street
 Chichester
 West Sussex
 PO19 1RH

MID SUSSEX DISTRICT: LINDFIELD WAITING RESTRICTIONS

Reproduced from or based upon 2010 Ordnance Survey mapping with permission of the Controller of HMSO (c) Crown Copyright reserved.
 Unauthorised reproduction infringes Crown copyright and may lead to prosecution or civil proceedings West Sussex County Council Licence No. 100023447

TILE REF NO:
 TQ3425SEN

SHEET ISSUE NO 5
 SHEET ACTIVE FROM - 21/02/2011



SCALE:
 1:1250
 at A3 size