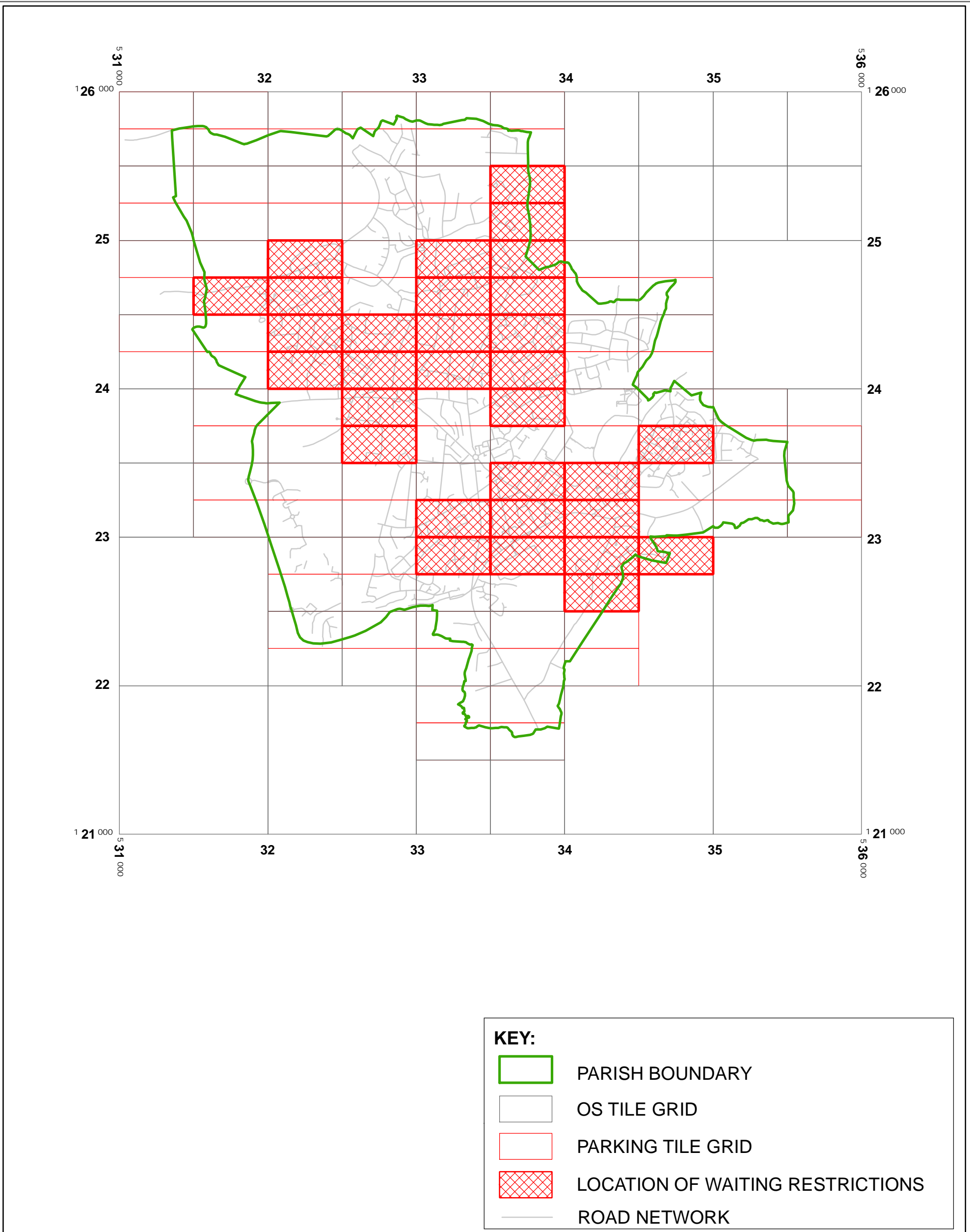


WEST SUSSEX COUNTY COUNCIL
((MID SUSSEX DISTRICT) (PARKING PLACES AND TRAFFIC REGULATION)
(CONSOLIDATION No.2) ORDER 2006)
(AMENDMENT No.2) ORDER 2010

HAYWARDS HEATH: LOCATION OF WAITING RESTRICTIONS



West Sussex County Council
Infrastructure
The Grange
Tower Street
Chichester
West Sussex
PO19 1RH

WEST SUSSEX COUNTY COUNCIL
(MID SUSSEX DISTRICT)
(PARKING PLACES AND TRAFFIC REGULATION)
(CONSOLIDATION No.2) ORDER 2006)
(AMENDMENT No. 2) ORDER 2010

LOCATION OF WAITING RESTRICTIONS

Reproduced from or based upon 2009 Ordnance Survey mapping
with permission of the Controller of HMSO (c) Crown Copyright reserved.
Unauthorised reproduction infringes Crown copyright and may lead
to prosecution or civil proceedings West Sussex County Council Licence No. 100023447

SCALE: 1:25,000
26/04/2010



WEST SUSSEX COUNTY COUNCIL
((MID SUSSEX DISTRICT) (PARKING PLACES AND TRAFFIC REGULATION)
(CONSOLIDATION NO. 2) ORDER 2006)
(AMENDMENT NO. 2) ORDER 2010

West Sussex County Council in exercise of their powers under Sections 1 (1) 2 (1) and (2), 4 (2), 45, 46, 49 and 53 and Part IV of Schedule 9 of the Road Traffic Regulation Act 1984 "the Act" as amended and of all other enabling powers and after consultation with the chief officer of police in accordance with Part III of Schedule 9 to the Act hereby make the following Order:-

1. This Order shall come into operation on the twenty sixth day of April 2010 and may be cited as "West Sussex County Council ((Mid Sussex District) (Parking Places and Traffic Regulation) (Consolidation No. 2) Order 2006) (Amendment No. 2) Order 2010."
2. The "West Sussex County Council (Mid Sussex District) (Parking Places and Traffic Regulation) (Consolidation No.2) Order 2006" is hereby amended by the deletion from it of the plans specified in the First Schedule to this Order, the substitution of the plans attached in the Second Schedule to this Order and the insertion of the plans attached in the Third Schedule to this Order.

FIRST SCHEDULE
Plan numbers to be revoked

TQ3124NES (Issue No. 2)
 TQ3223NEN (Issue No. 4)
 TQ3223NES (Issue No. 4)
 TQ3224NWN (Issue No. 3)
 TQ3224NWS (Issue No. 2)
 TQ3224SEN (Issue No. 3)
 TQ3224SES (Issue No. 3)
 TQ3224SWN (Issue No. 2)
 TQ3224SWS (Issue No. 2)
 TQ3322NWN (Issue No. 2)
 TQ3323NEN (Issue No. 3)
 TQ3323SEN (Issue No. 4)
 TQ3323SES (Issue No. 3)
 TQ3323SWS (Issue No. 3)
 TQ3324NEN (Issue No. 3)
 TQ3324NES (Issue No. 3)
 TQ3324NWN (Issue No. 3)
 TQ3324NWS (Issue No. 3)
 TQ3324SEN (Issue No. 3)
 TQ3324SES (Issue No. 3)
 TQ3324SWN (Issue No. 3)
 TQ3324SWS (Issue No. 2)
 TQ3325SES (Issue No. 3)
 TQ3422NWN (Issue No. 2)
 TQ3423SWN (Issue No. 2)
 TQ3423SWS (Issue No. 2)

SECOND SCHEDULE
Plans to be substituted
(as attached)

TQ3124NES (Issue No. 3)
 TQ3223NEN (Issue No. 5)
 TQ3223NES (Issue No. 5)

TQ3224NWN (Issue No. 4)
 TQ3224NWS (Issue No. 3)
 TQ3224SEN (Issue No. 4)
 TQ3224SES (Issue No. 4)
 TQ3224SWN (Issue No. 3)
 TQ3224SWS (Issue No. 3)
 TQ3322NWN (Issue No. 3)
 TQ3323NEN (Issue No. 4)
 TQ3323SEN (Issue No. 5)
 TQ3323SES (Issue No. 4)
 TQ3323SWS (Issue No. 4)
 TQ3324NEN (Issue No. 4)
 TQ3324NES (Issue No. 4)
 TQ3324NWN (Issue No. 4)
 TQ3324NWS (Issue No. 4)
 TQ3324SEN (Issue No. 4)
 TQ3324SES (Issue No. 4)
 TQ3324SWN (Issue No. 4)
 TQ3324SWS (Issue No. 3)
 TQ3325SES (Issue No. 4)
 TQ3422NWN (Issue No. 3)
 TQ3423SWN (Issue No. 3)
 TQ3423SWS (Issue No. 3)

THIRD SCHEDULE
Plans to be inserted
(as attached)

TQ3322NEN (Issue No. 1)
 TQ3325SEN (Issue No. 1)
 TQ3422NEN (Issue No. 1)
 TQ3422NWS (Issue No. 1)
 TQ3423NES (Issue No. 1)

The COMMON SEAL of WEST SUSSEX
 COUNTY COUNCIL was hereto affixed
 the TWENTIETH day of APRIL 2010
 in the presence of

M. Kershaw
 Authorised Signatory

)
)
)
)
) (L.S.)
)
)
)
)



736415/10

04/08 DELEGATED AUTHORITY

I HEREBY CERTIFY THIS TO
 BE A TRUE COPY OF THE
 ORIGINAL DOCUMENT

Tony Kershaw

.....
 Authorised Officer
 WEST SUSSEX COUNTY COUNCIL




West Sussex County Council
Infrastructure
The Grange
Tower Street
Chichester
West Sussex
PO19 1RH

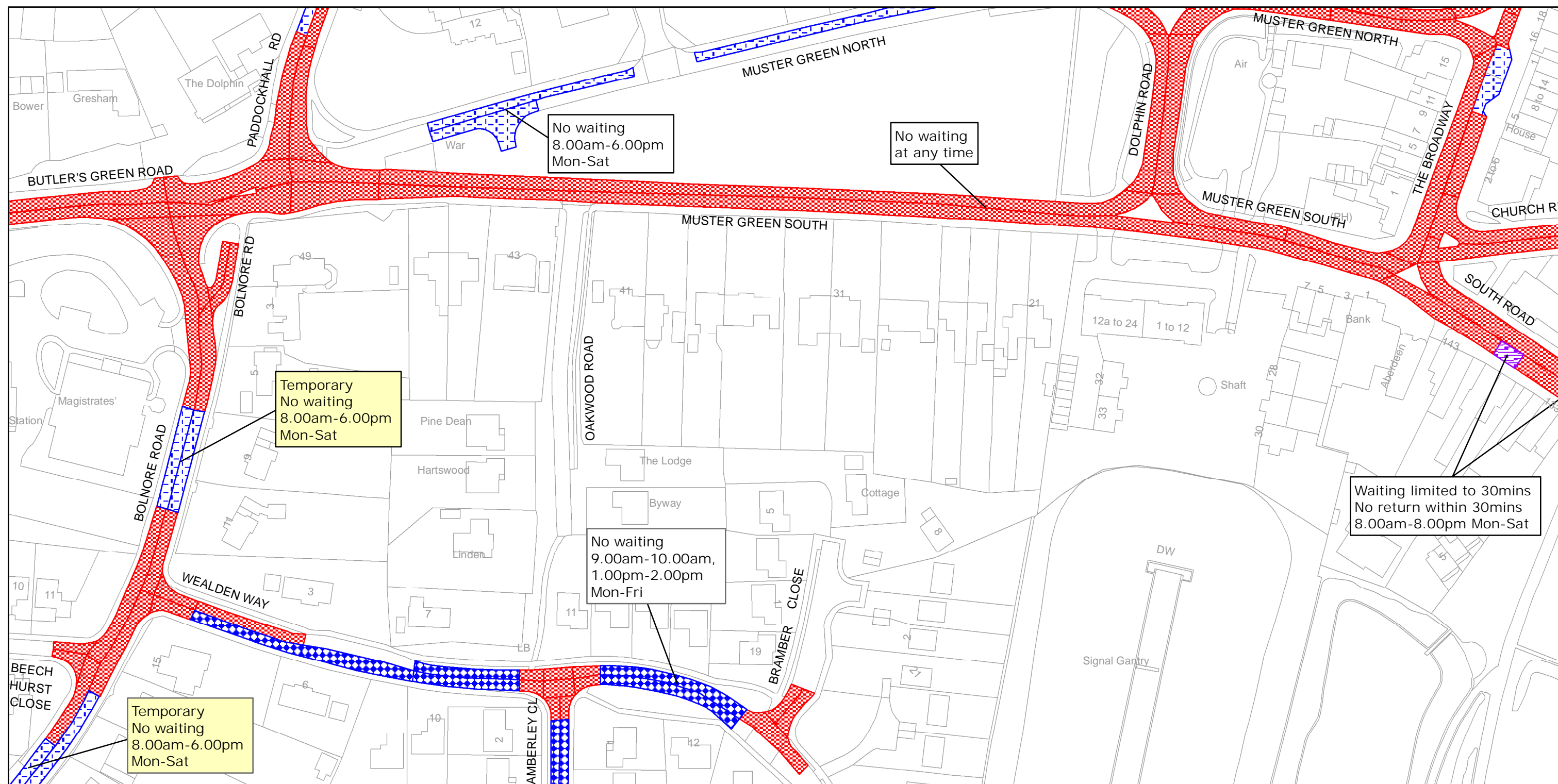
MID SUSSEX DISTRICT: HAYWARDS HEATH WAITING RESTRICTIONS

TILE REF NO:
TQ3124NES

SHEET ISSUE NO 3
SHEET ACTIVE FROM - 26/04/2010



SCALE:
1:1250
at A3 size



West Sussex County Council
Infrastructure
The Grange
Tower Street
Chichester
West Sussex
PO19 1RH

MID SUSSEX DISTRICT: HAYWARDS HEATH

PERMANENT WAITING RESTRICTIONS AND

TEMPORARY WAITING RESTRICTIONS

Reproduced from or based upon 2009 Ordnance Survey mapping with permission of the Controller of HMSO (c) Crown Copyright reserved.
Unauthorised reproduction infringes Crown copyright and may lead to prosecution or civil proceedings West Sussex County Council Licence No. 100023447

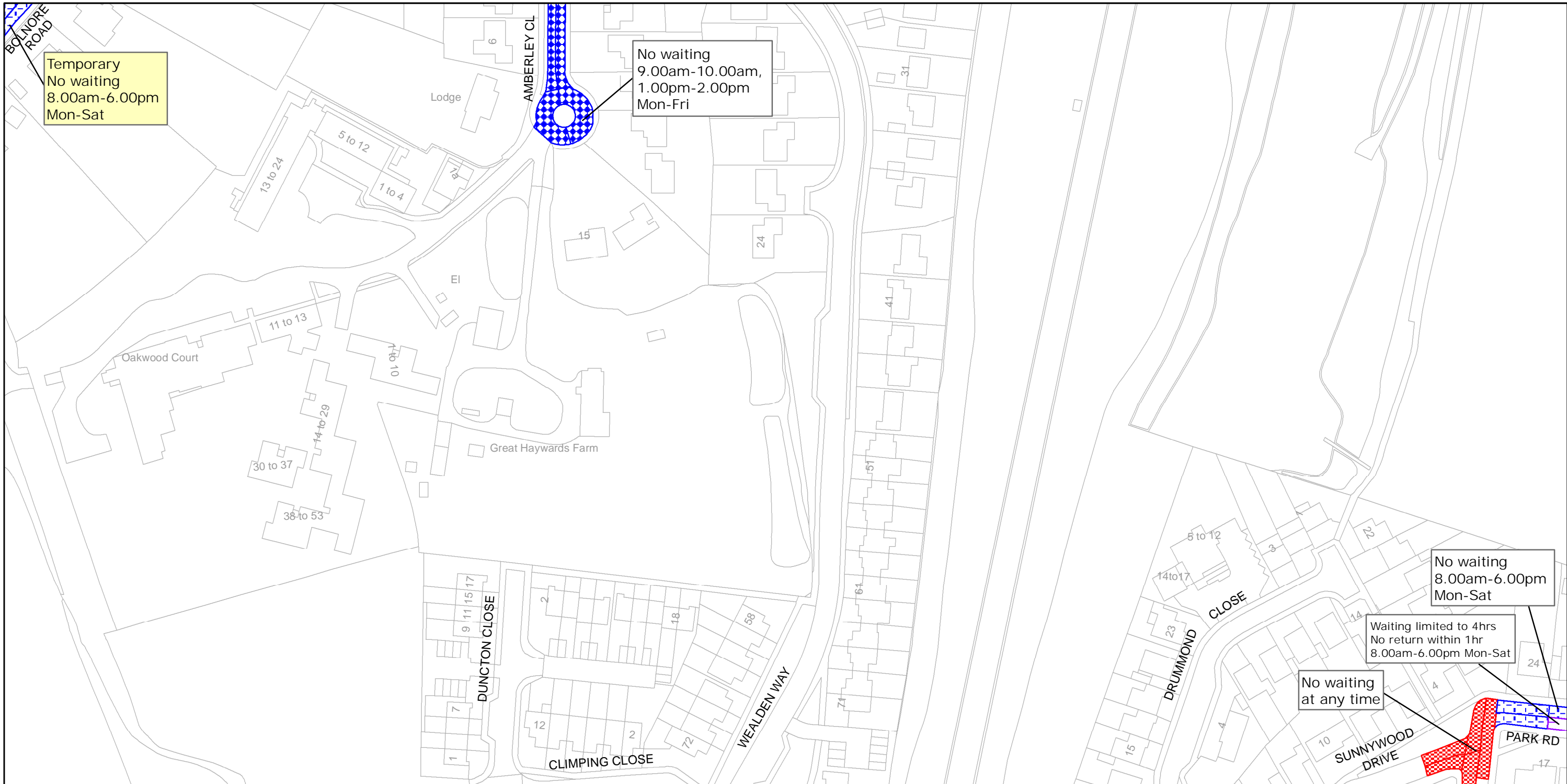
TILE REF NO:
TQ3223NEN

SHEET ISSUE NO 5

SHEET ACTIVE FROM - 26/04/2010



SCALE:
1:1250
at A3 size



West Sussex County Council
Infrastructure
The Grange
Tower Street
Chichester
West Sussex
PO19 1RH

MID SUSSEX DISTRICT: HAYWARDS HEATH


PERMANENT WAITING RESTRICTIONS AND

TEMPORARY WAITING RESTRICTIONS

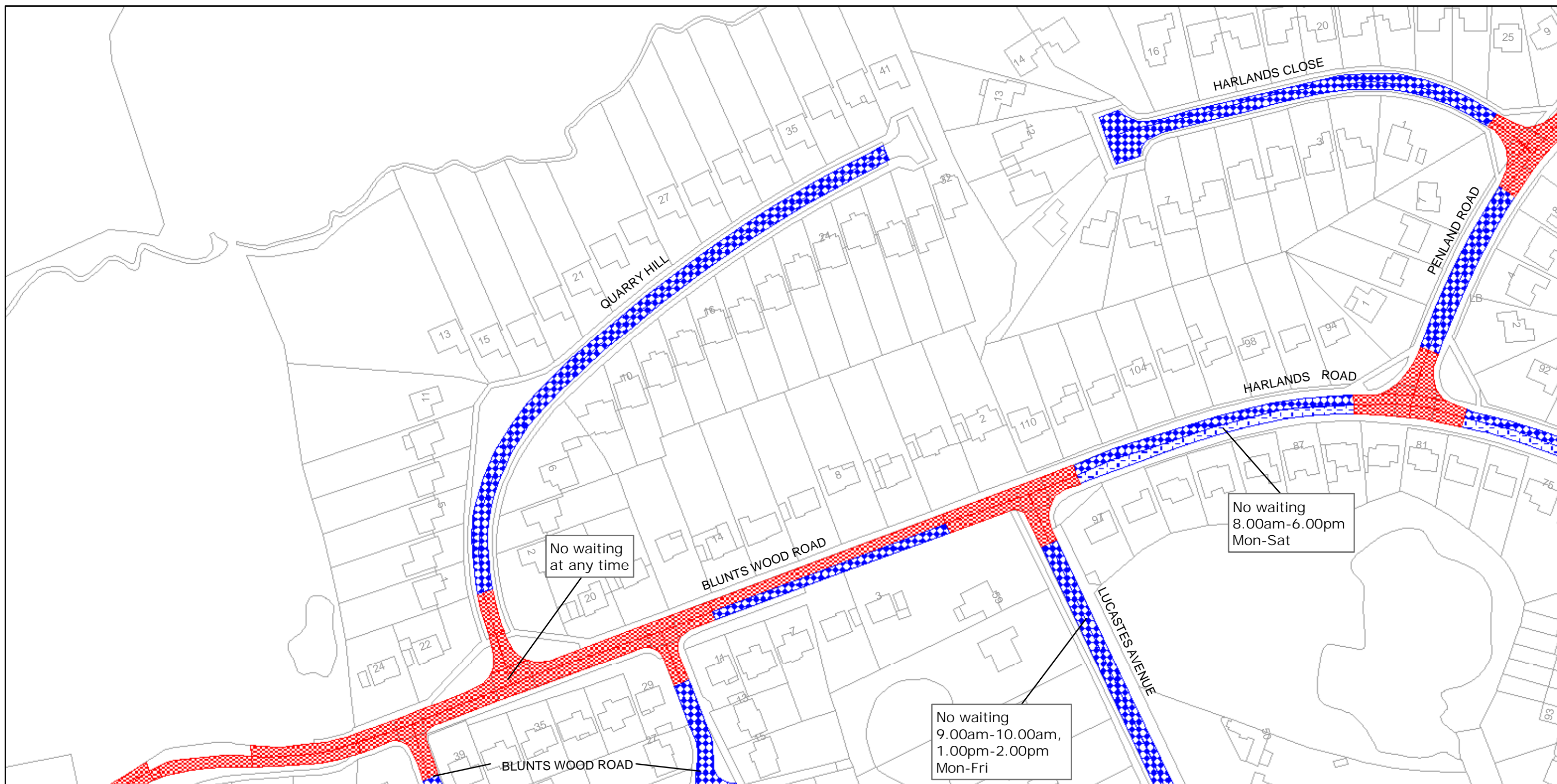
Reproduced from or based upon 2009 Ordnance Survey mapping with permission of the Controller of HMSO (c) Crown Copyright reserved.
Unauthorised reproduction infringes Crown copyright and may lead to prosecution or civil proceedings West Sussex County Council Licence No. 100023447

TILE REF NO:
TQ3223NES

SHEET ISSUE NO 5
SHEET ACTIVE FROM - 26/04/2010



SCALE:
1:1250
at A3 size



West Sussex County Council
Infrastructure
The Grange
Tower Street
Chichester
West Sussex
PO19 1RH

MID SUSSEX DISTRICT: HAYWARDS HEATH WAITING RESTRICTIONS

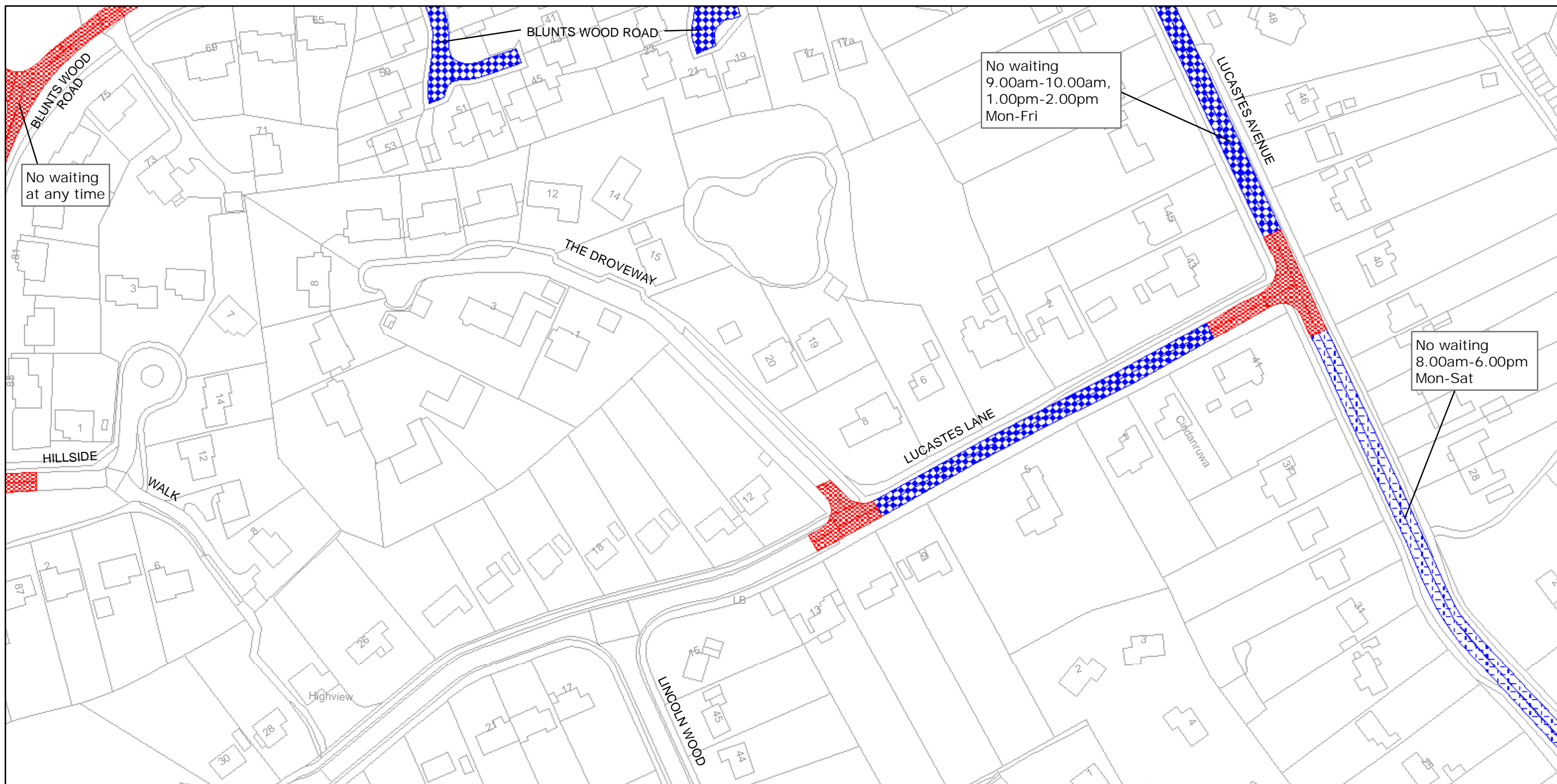
Reproduced from or based upon 2009 Ordnance Survey mapping with permission of the Controller of HMSO (c) Crown Copyright reserved.
Unauthorised reproduction infringes Crown copyright and may lead to prosecution or civil proceedings West Sussex County Council Licence No. 100023447

TILE REF NO:
TQ3224NWN

SHEET ISSUE NO 4
SHEET ACTIVE FROM - 26/04/2010



SCALE:
1:1250
at A3 size



West Sussex County Council
Infrastructure
The Grange
Tower Street
Chichester
West Sussex
PO19 1RH

MID SUSSEX DISTRICT: HAYWARDS HEATH WAITING RESTRICTIONS

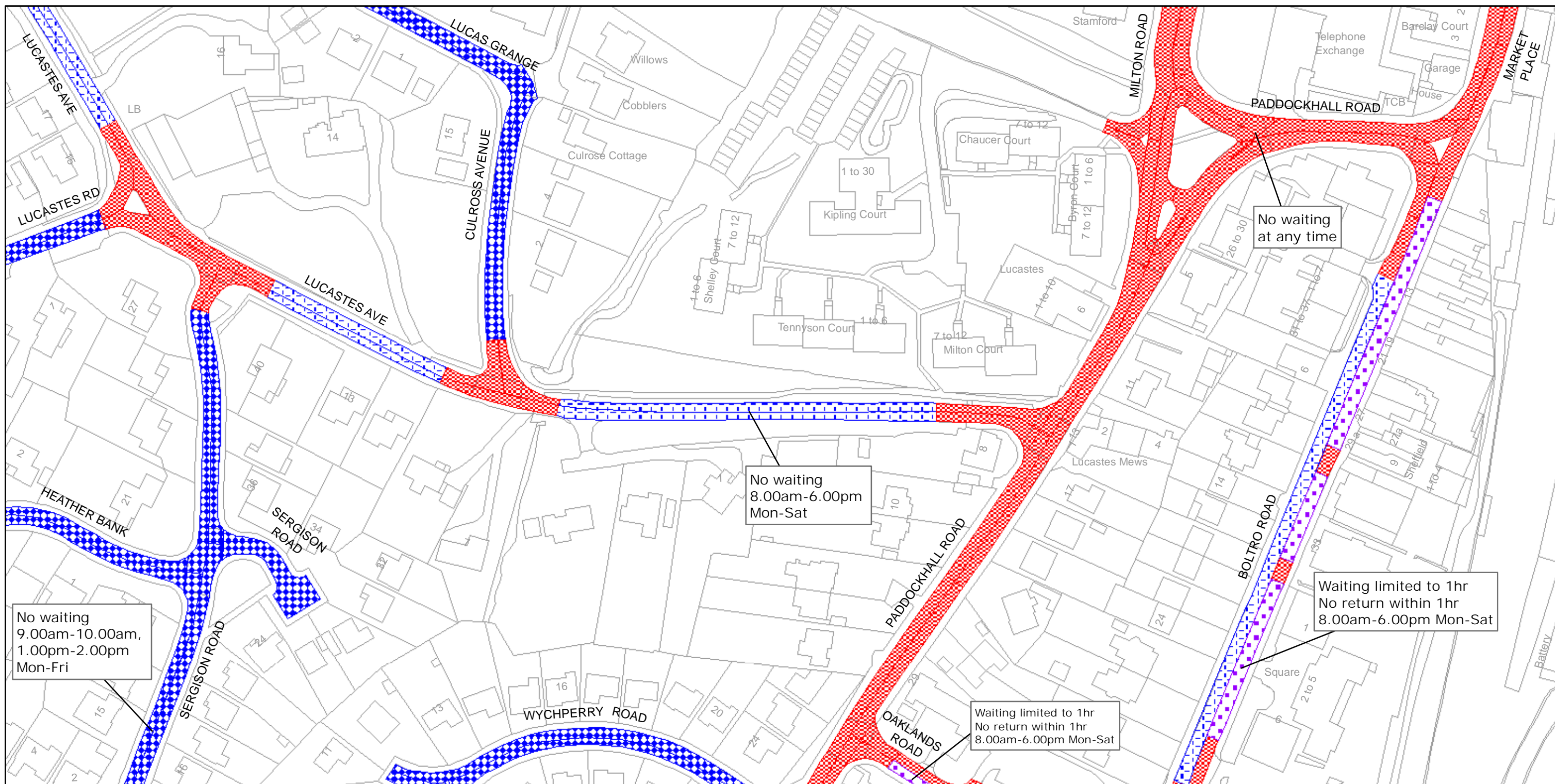
Reproduced from or based upon 2009 Ordnance Survey mapping with permission of the Controller of HMSO (c) Crown Copyright reserved.
Unauthorised reproduction infringes Crown copyright and may lead to prosecution or civil proceedings West Sussex County Council Licence No. 100023447

TILE REF NO:
TQ3224NWS

SHEET ISSUE NO 3
SHEET ACTIVE FROM - 26/04/2010



SCALE:
1:1250
at A3 size



West Sussex County Council
Infrastructure
The Grange
Tower Street
Chichester
West Sussex
PO19 1RH

MID SUSSEX DISTRICT: HAYWARDS HEATH

WAITING RESTRICTIONS

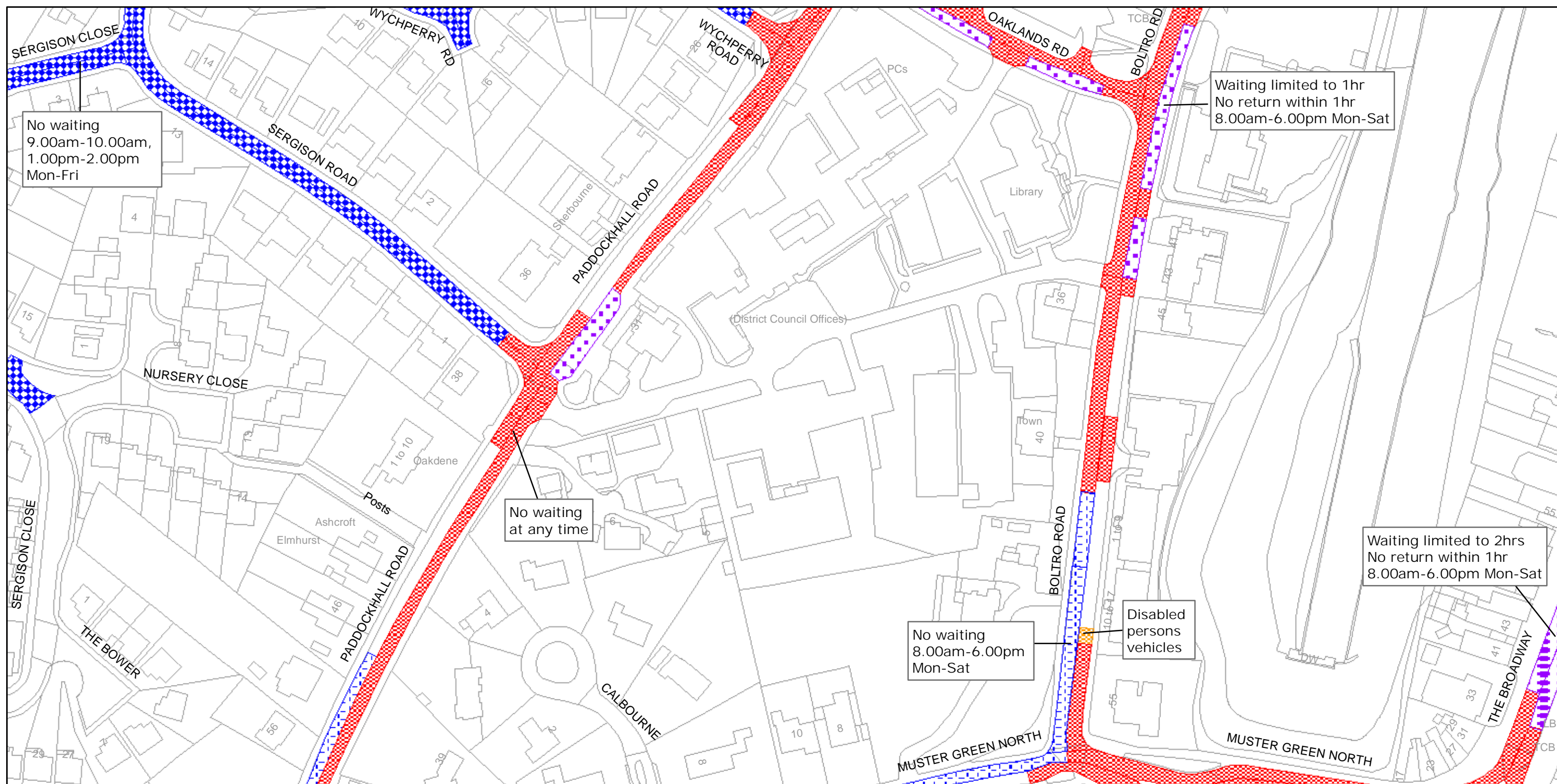
Reproduced from or based upon 2009 Ordnance Survey mapping with permission of the Controller of HMSO (c) Crown Copyright reserved.
Unauthorised reproduction infringes Crown copyright and may lead to prosecution or civil proceedings West Sussex County Council Licence No. 100023447

TILE REF NO:
TQ3224SEN

SHEET ISSUE NO 4
SHEET ACTIVE FROM - 26/04/2010



SCALE:
1:1250
at A3 size



West Sussex County Council
Infrastructure
The Grange
Tower Street
Chichester
West Sussex
PO19 1RH

MID SUSSEX DISTRICT: HAYWARDS HEATH WAITING RESTRICTIONS

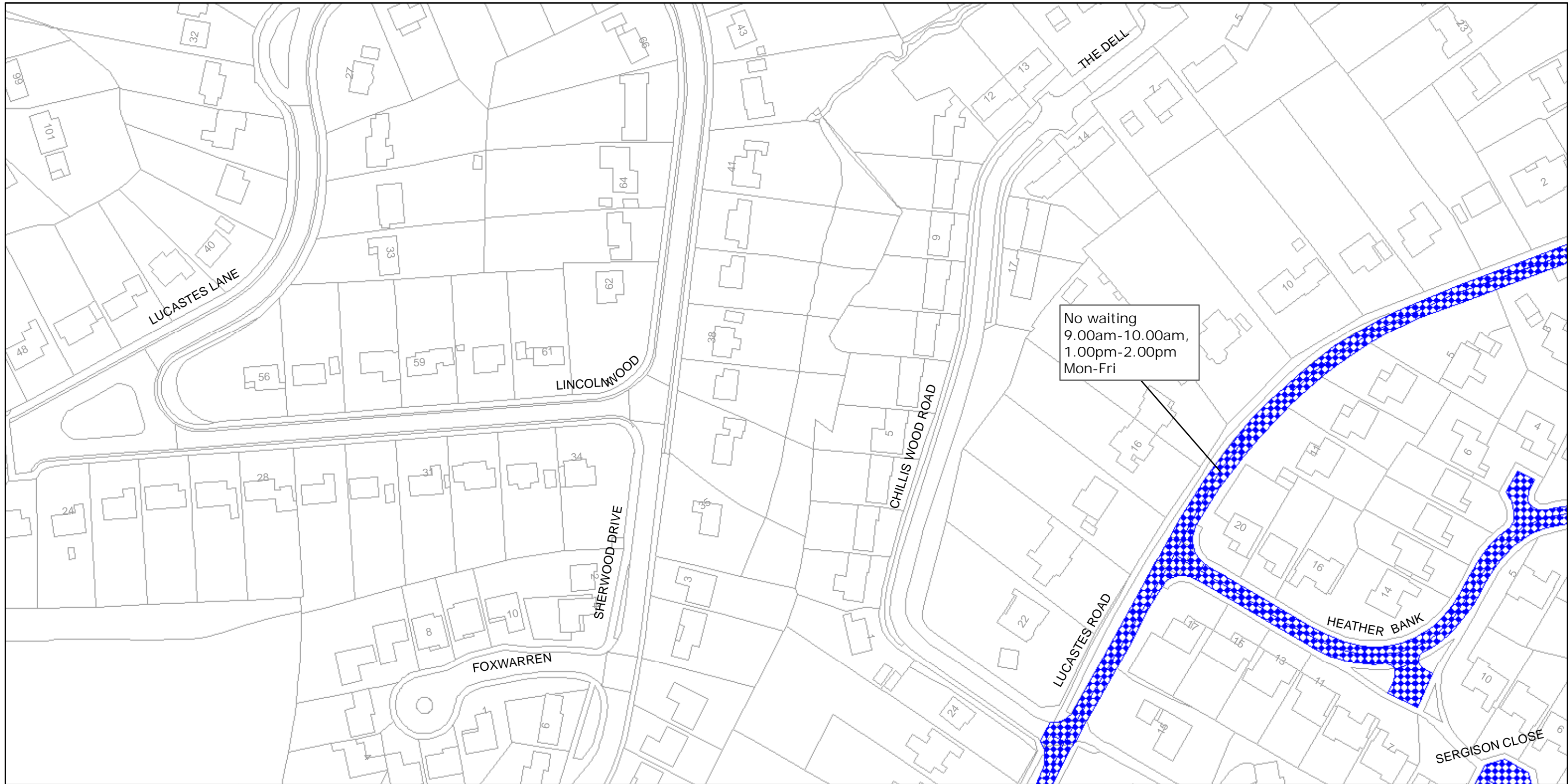
Reproduced from or based upon 2009 Ordnance Survey mapping with permission of the Controller of HMSO (c) Crown Copyright reserved.
Unauthorised reproduction infringes Crown copyright and may lead to prosecution or civil proceedings West Sussex County Council Licence No. 100023447

TILE REF NO:
TQ3224SES

SHEET ISSUE NO 4
SHEET ACTIVE FROM - 26/04/2010



SCALE:
1:1250
at A3 size



West Sussex County Council
Infrastructure
The Grange
Tower Street
Chichester
West Sussex
PO19 1RH

MID SUSSEX DISTRICT: HAYWARDS HEATH

WAITING RESTRICTIONS

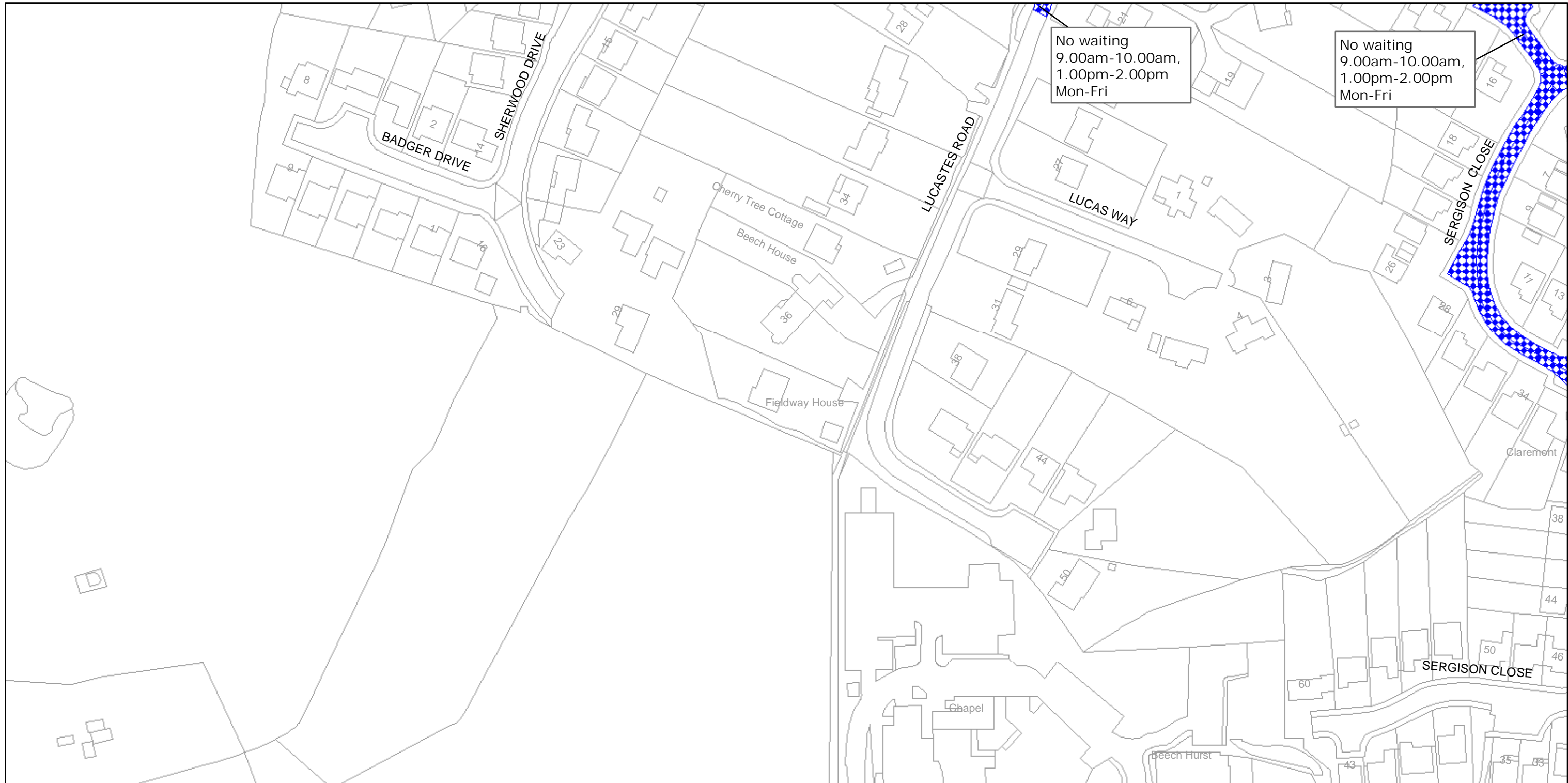
Reproduced from or based upon 2009 Ordnance Survey mapping with permission of the Controller of HMSO (c) Crown Copyright reserved.
Unauthorised reproduction infringes Crown copyright and may lead to prosecution or civil proceedings West Sussex County Council Licence No. 100023447

TILE REF NO:
TQ3224SWN

SHEET ISSUE NO 3
SHEET ACTIVE FROM - 26/04/2010



SCALE:
1:1250
at A3 size



West Sussex County Council
Infrastructure
The Grange
Tower Street
Chichester
West Sussex
PO19 1RH

MID SUSSEX DISTRICT: HAYWARDS HEATH
WAITING RESTRICTIONS

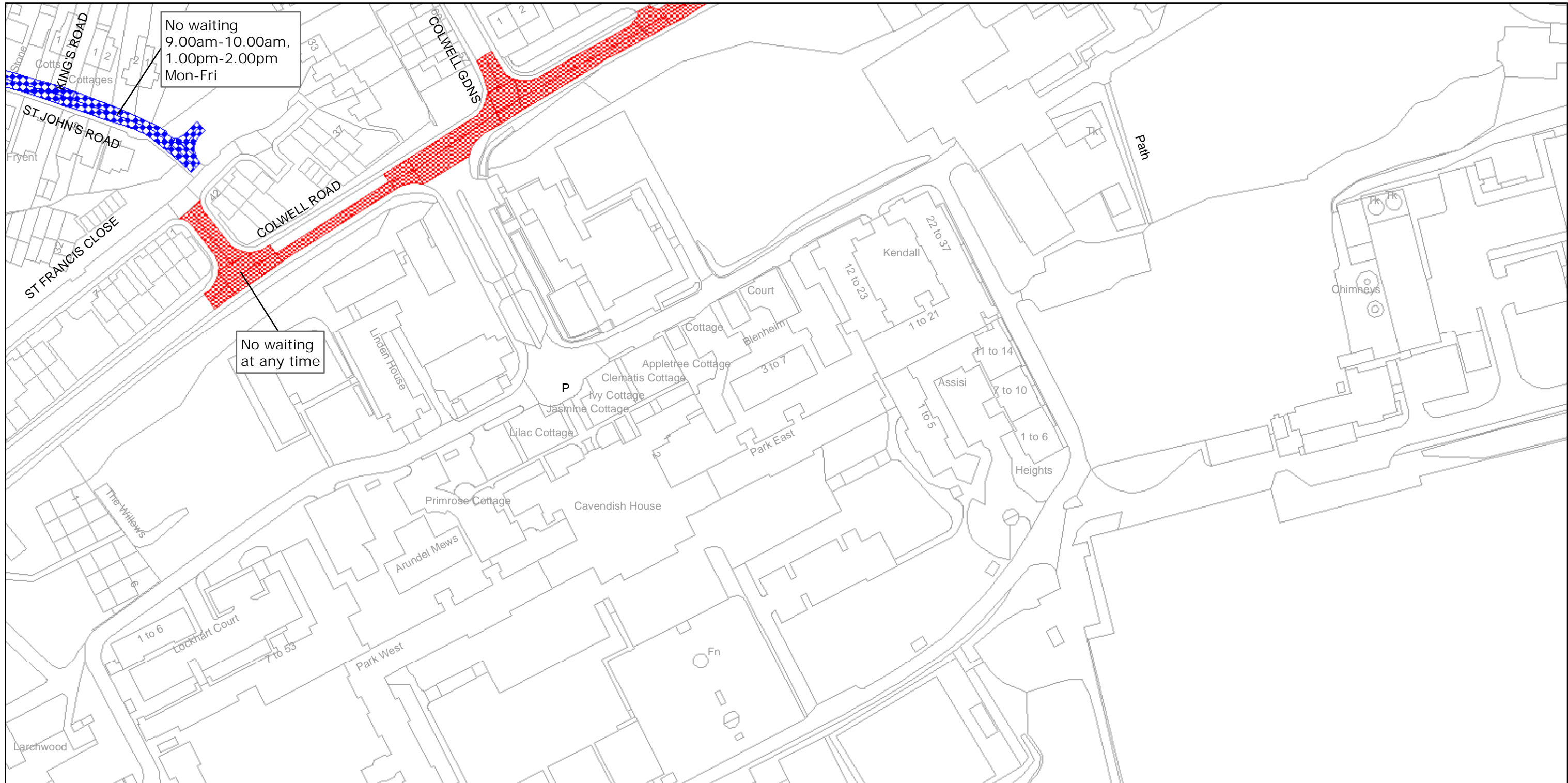
Reproduced from or based upon 2009 Ordnance Survey mapping with permission of the Controller of HMSO (c) Crown Copyright reserved.
Unauthorised reproduction infringes Crown copyright and may lead to prosecution or civil proceedings West Sussex County Council Licence No. 100023447

TILE REF NO:
TQ3224SWS

SHEET ISSUE NO 3
SHEET ACTIVE FROM - 26/04/2010



SCALE:
1:1250
at A3 size



West Sussex County Council
Infrastructure
The Grange
Tower Street
Chichester
West Sussex
PO19 1RH

MID SUSSEX DISTRICT: HAYWARDS HEATH

WAITING RESTRICTIONS

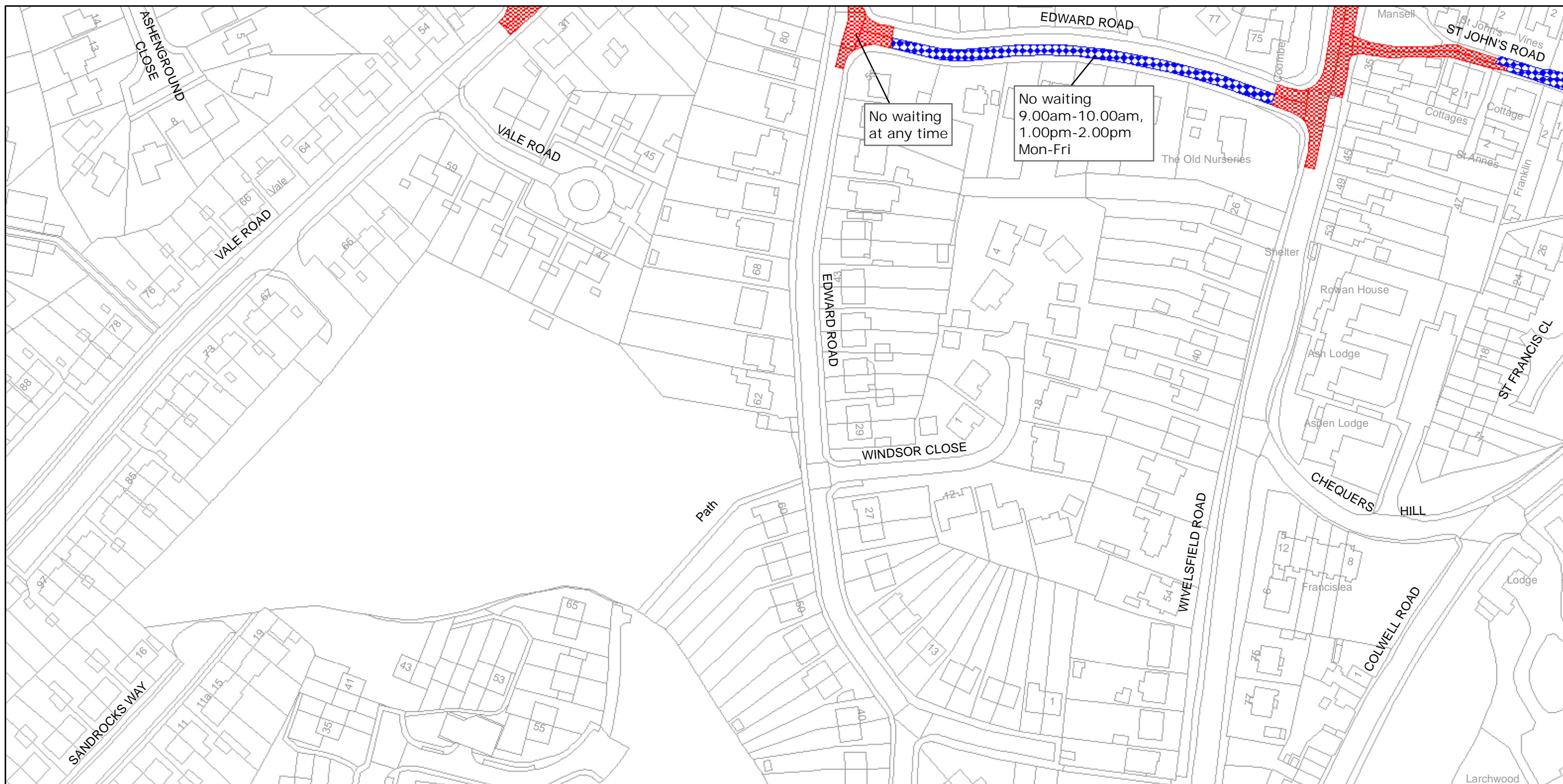
Reproduced from or based upon 2009 Ordnance Survey mapping with permission of the Controller of HMSO (c) Crown Copyright reserved.
Unauthorised reproduction infringes Crown copyright and may lead to prosecution or civil proceedings West Sussex County Council Licence No. 100023447

TILE REF NO:
TQ3322NEN

SHEET ISSUE NO 1
SHEET ACTIVE FROM - 26/04/2010



SCALE:
1:1250
at A3 size



West Sussex County Council
Infrastructure
The Grange
Tower Street
Chichester
West Sussex
PO19 1RH

MID SUSSEX DISTRICT: HAYWARDS HEATH WAITING RESTRICTIONS

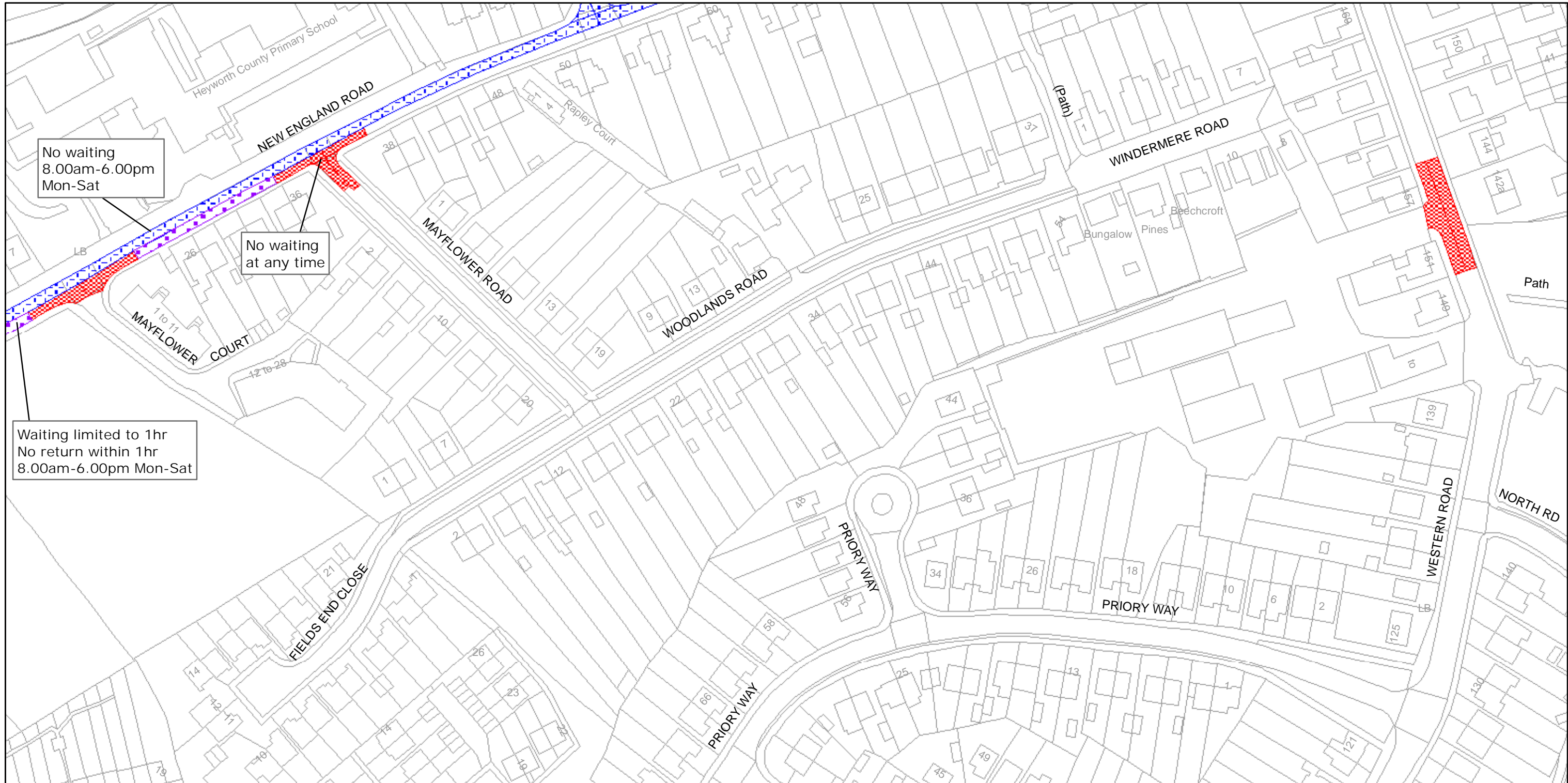
Reproduced from or based upon 2009 Ordnance Survey mapping with permission of the Controller of HMSO (c) Crown Copyright reserved.
Unauthorised reproduction infringes Crown copyright and may lead to prosecution or civil proceedings West Sussex County Council Licence No. 100023447

TILE REF NO:
TQ3322NWN

SHEET ISSUE NO 3
SHEET ACTIVE FROM - 26/04/2010



SCALE:
1:1250
at A3 size



West Sussex County Council
Infrastructure
The Grange
Tower Street
Chichester
West Sussex
PO19 1RH

MID SUSSEX DISTRICT: HAYWARDS HEATH
WAITING RESTRICTIONS

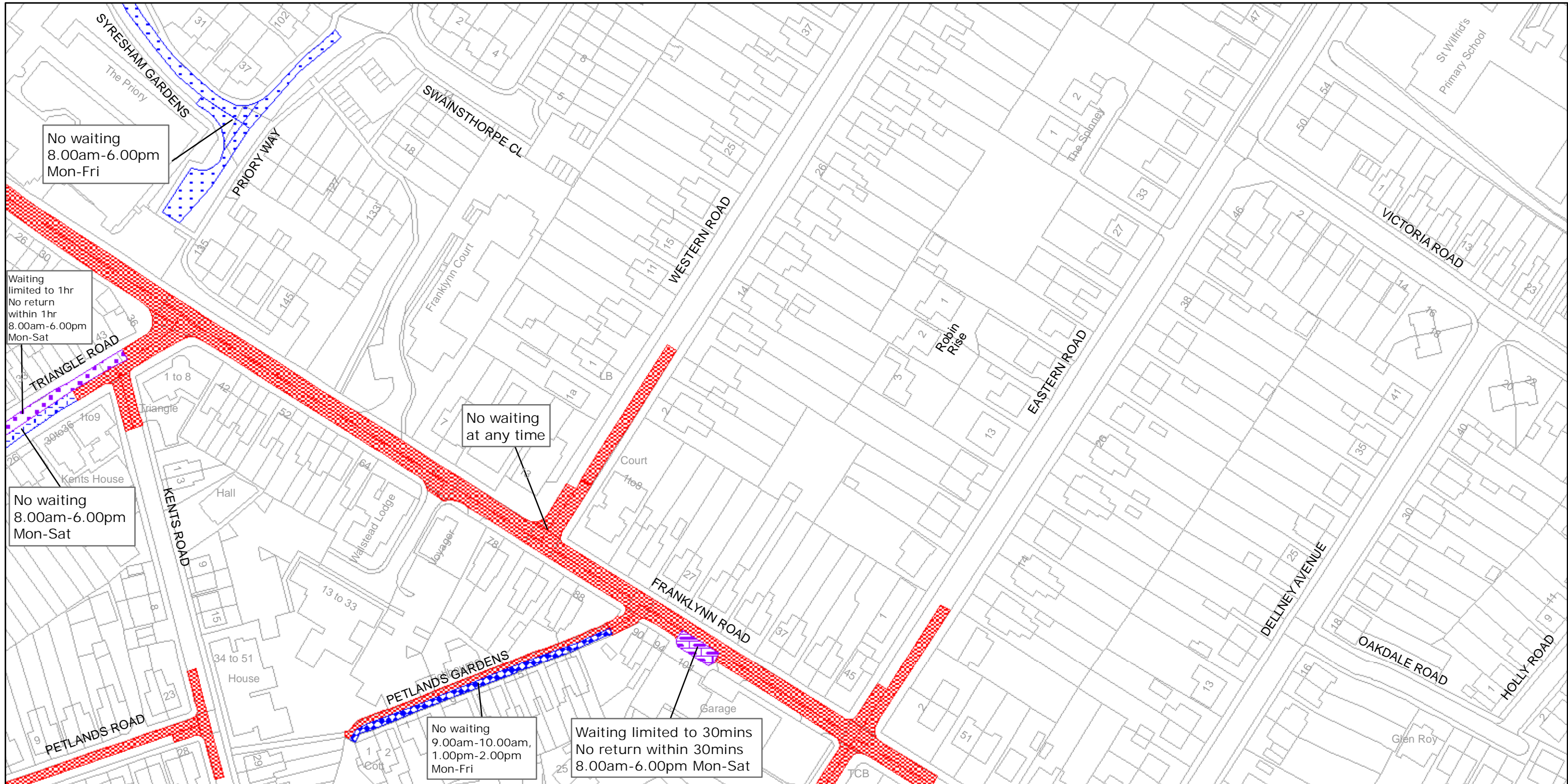
Reproduced from or based upon 2009 Ordnance Survey mapping with permission of the Controller of HMSO (c) Crown Copyright reserved.
Unauthorised reproduction infringes Crown copyright and may lead to prosecution or civil proceedings West Sussex County Council Licence No. 100023447

TILE REF NO:
TQ3323NEN

SHEET ISSUE NO 4
SHEET ACTIVE FROM - 26/04/2010



SCALE:
1:1250
at A3 size



West Sussex County Council
Infrastructure
The Grange
Tower Street
Chichester
West Sussex
PO19 1RH


MID SUSSEX DISTRICT: HAYWARDS HEATH

WAITING RESTRICTIONS

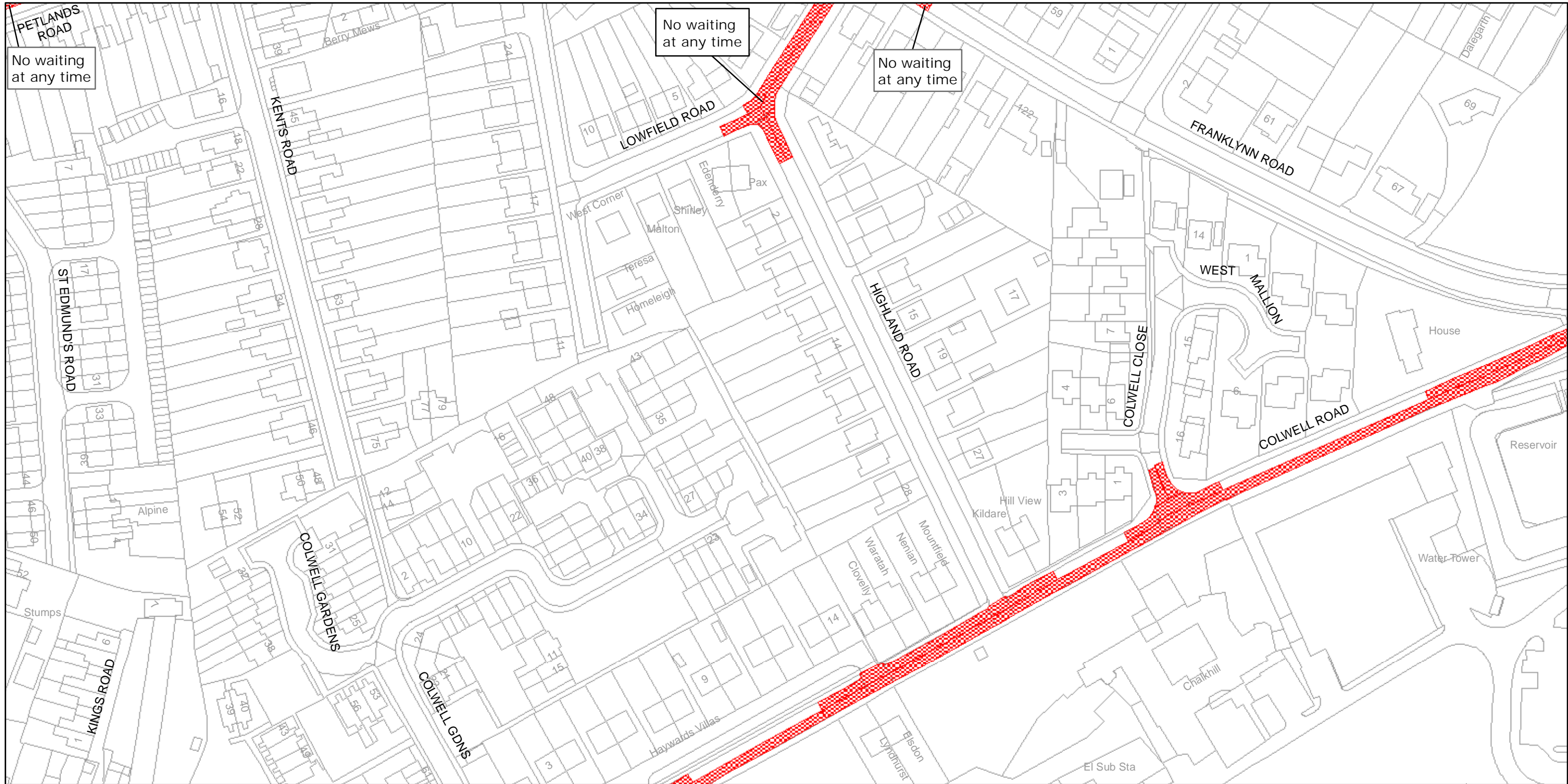
Reproduced from or based upon 2009 Ordnance Survey mapping with permission of the Controller of HMSO (c) Crown Copyright reserved.
Unauthorised reproduction infringes Crown copyright and may lead to prosecution or civil proceedings West Sussex County Council Licence No. 100023447

TILE REF NO:
TQ3323SEN

SHEET ISSUE NO 5
SHEET ACTIVE FROM - 26/04/2010



SCALE:
1:1250
at A3 size



West Sussex County Council
Infrastructure
The Grange
Tower Street
Chichester
West Sussex
PO19 1RH

MID SUSSEX DISTRICT: HAYWARDS HEATH
WAITING RESTRICTIONS

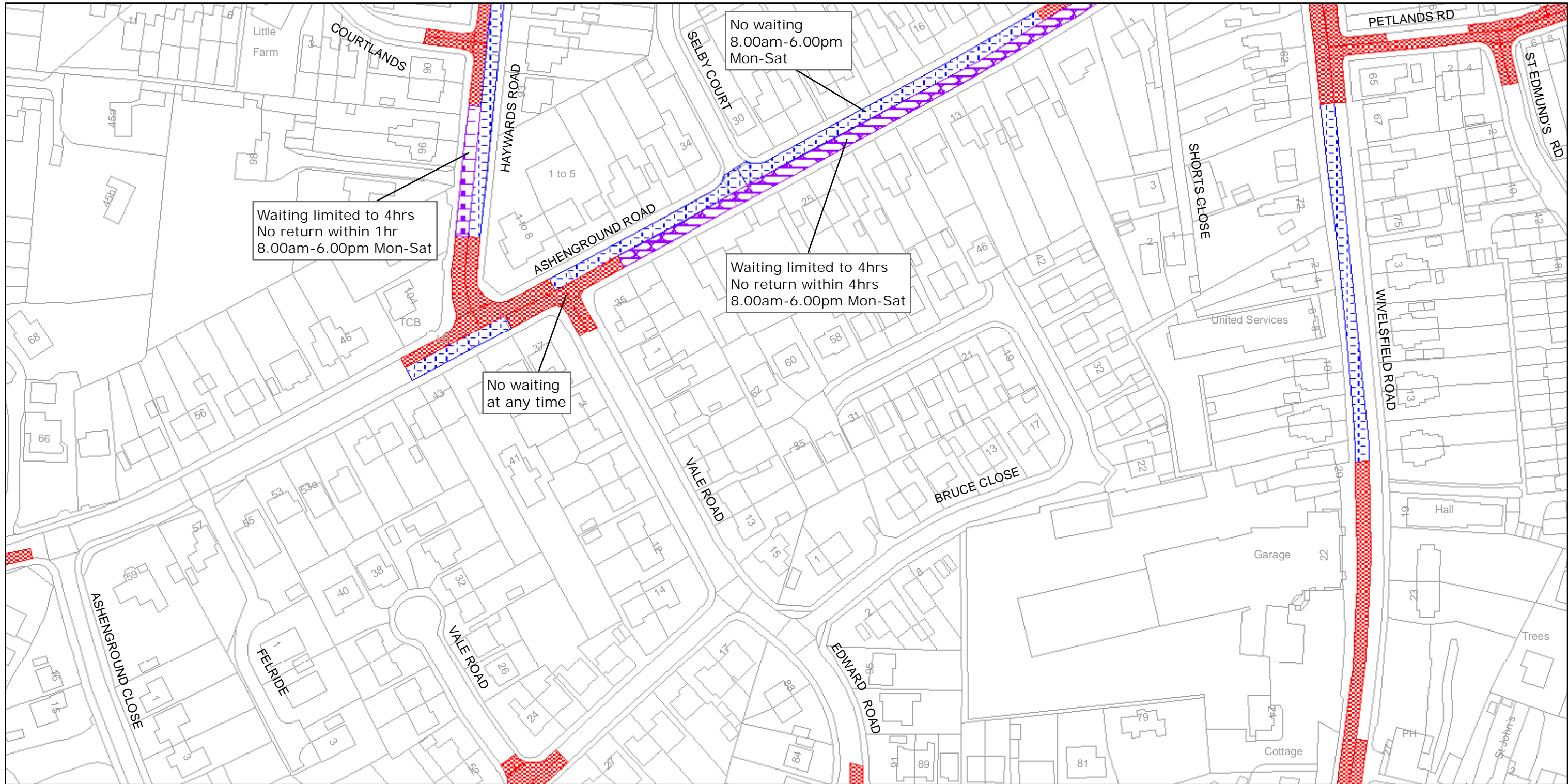
Reproduced from or based upon 2009 Ordnance Survey mapping with permission of the Controller of HMSO (c) Crown Copyright reserved.
Unauthorised reproduction infringes Crown copyright and may lead to prosecution or civil proceedings West Sussex County Council Licence No. 100023447

TILE REF NO:
TQ3323SES

SHEET ISSUE NO 4
SHEET ACTIVE FROM - 26/04/2010



SCALE:
1:1250
at A3 size



West Sussex County Council
Infrastructure
The Grange
Tower Street
Chichester
West Sussex
PO19 1RH

MID SUSSEX DISTRICT: HAYWARDS HEATH
WAITING RESTRICTIONS

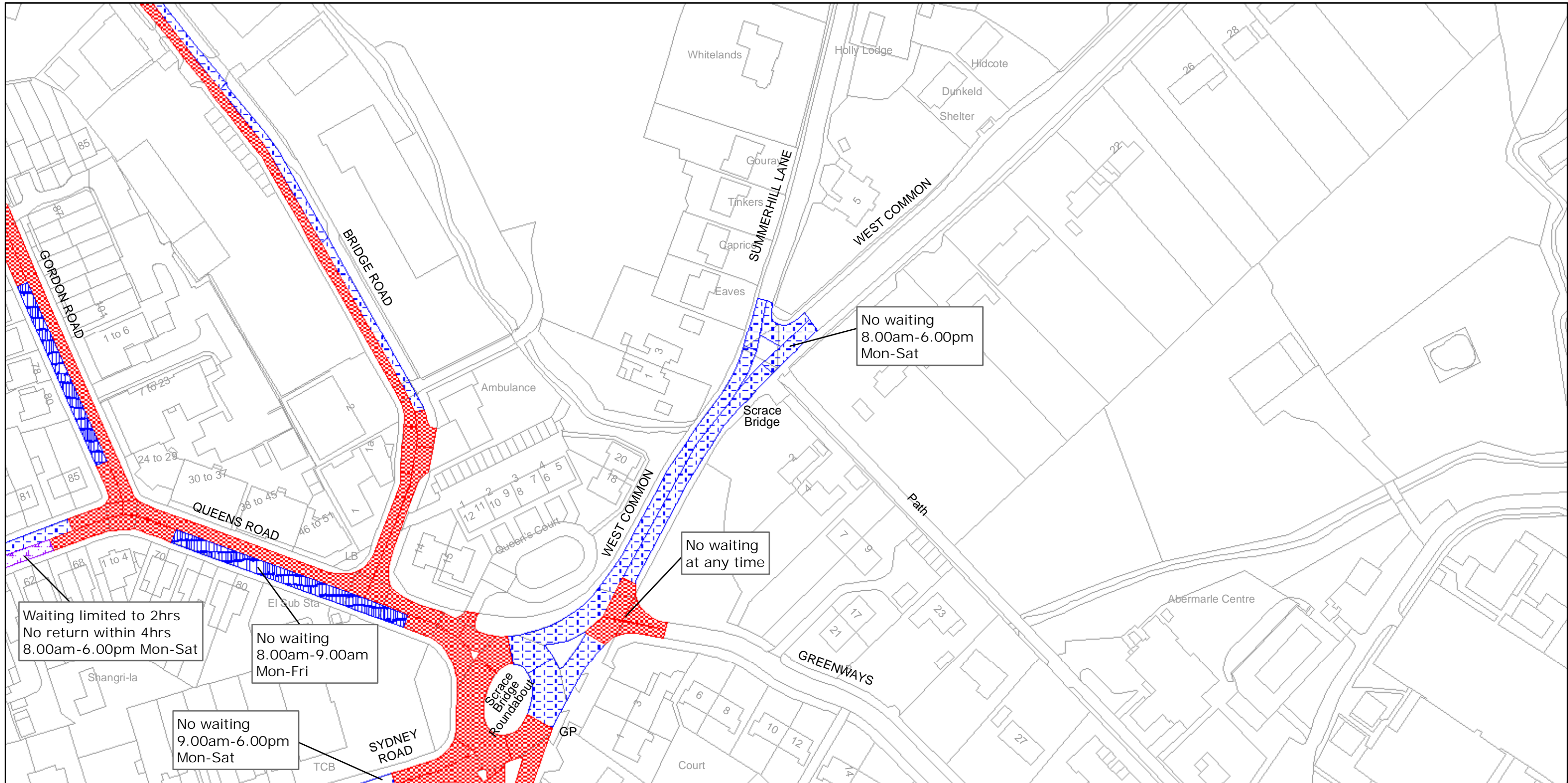
Reproduced from or based upon 2009 Ordnance Survey mapping with permission of the Controller of HMSO (c) Crown Copyright reserved.
Unauthorised reproduction infringes Crown copyright and may lead to prosecution or civil proceedings West Sussex County Council Licence No. 100023447

TILE REF NO:
TQ3323SWS

SHEET ISSUE NO 4
SHEET ACTIVE FROM - 26/04/2010



SCALE:
1:1250
at A3 size



West Sussex County Council
Infrastructure
The Grange
Tower Street
Chichester
West Sussex
PO19 1RH

MID SUSSEX DISTRICT: HAYWARDS HEATH

WAITING RESTRICTIONS

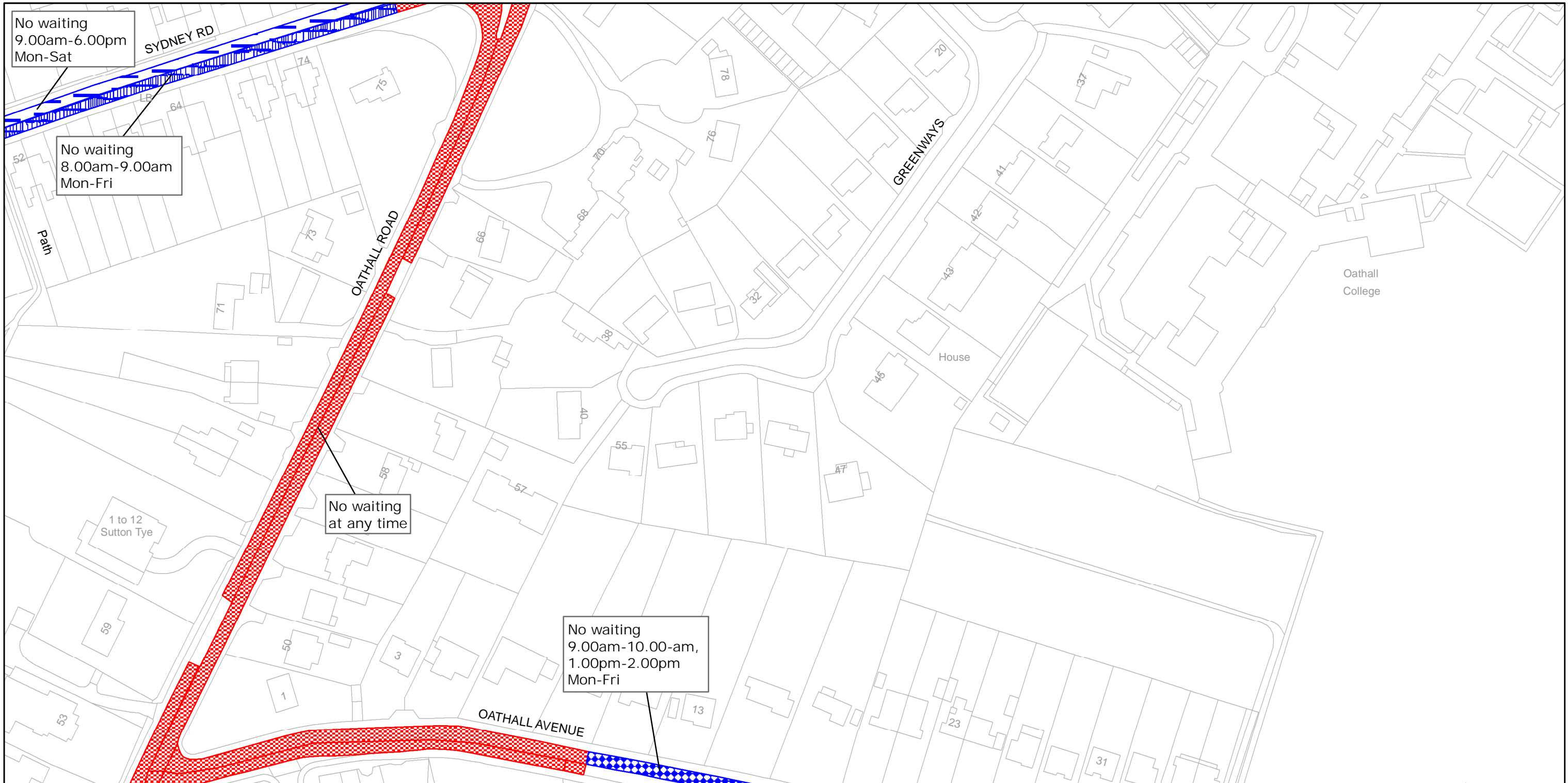
Reproduced from or based upon 2009 Ordnance Survey mapping with permission of the Controller of HMSO (c) Crown Copyright reserved.
Unauthorised reproduction infringes Crown copyright and may lead to prosecution or civil proceedings West Sussex County Council Licence No. 100023447

TILE REF NO:
TQ3324NEN

SHEET ISSUE NO 4
SHEET ACTIVE FROM - 26/04/2010



SCALE:
1:1250
at A3 size




West Sussex County Council
Infrastructure
The Grange
Tower Street
Chichester
West Sussex
PO19 1RH

MID SUSSEX DISTRICT: HAYWARDS HEATH
WAITING RESTRICTIONS

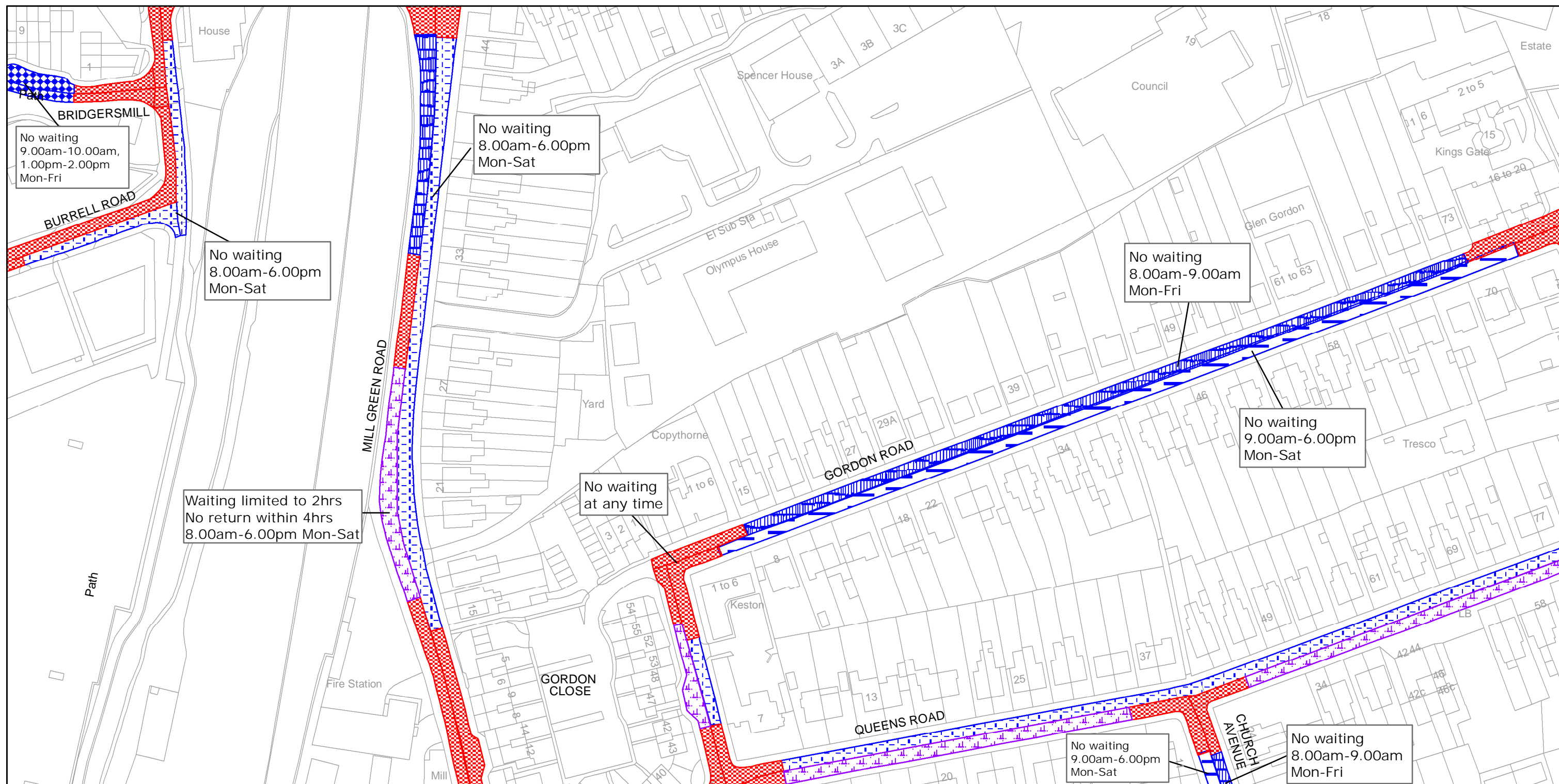
Reproduced from or based upon 2009 Ordnance Survey mapping with permission of the Controller of HMSO (c) Crown Copyright reserved.
Unauthorised reproduction infringes Crown copyright and may lead to prosecution or civil proceedings West Sussex County Council Licence No. 100023447

TILE REF NO:
TQ3324NES

SHEET ISSUE NO 4
SHEET ACTIVE FROM - 26/04/2010



SCALE:
1:1250
at A3 size



West Sussex County Council
Infrastructure
The Grange
Tower Street
Chichester
West Sussex
PO19 1RH

MID SUSSEX DISTRICT: HAYWARDS HEATH
WAITING RESTRICTIONS

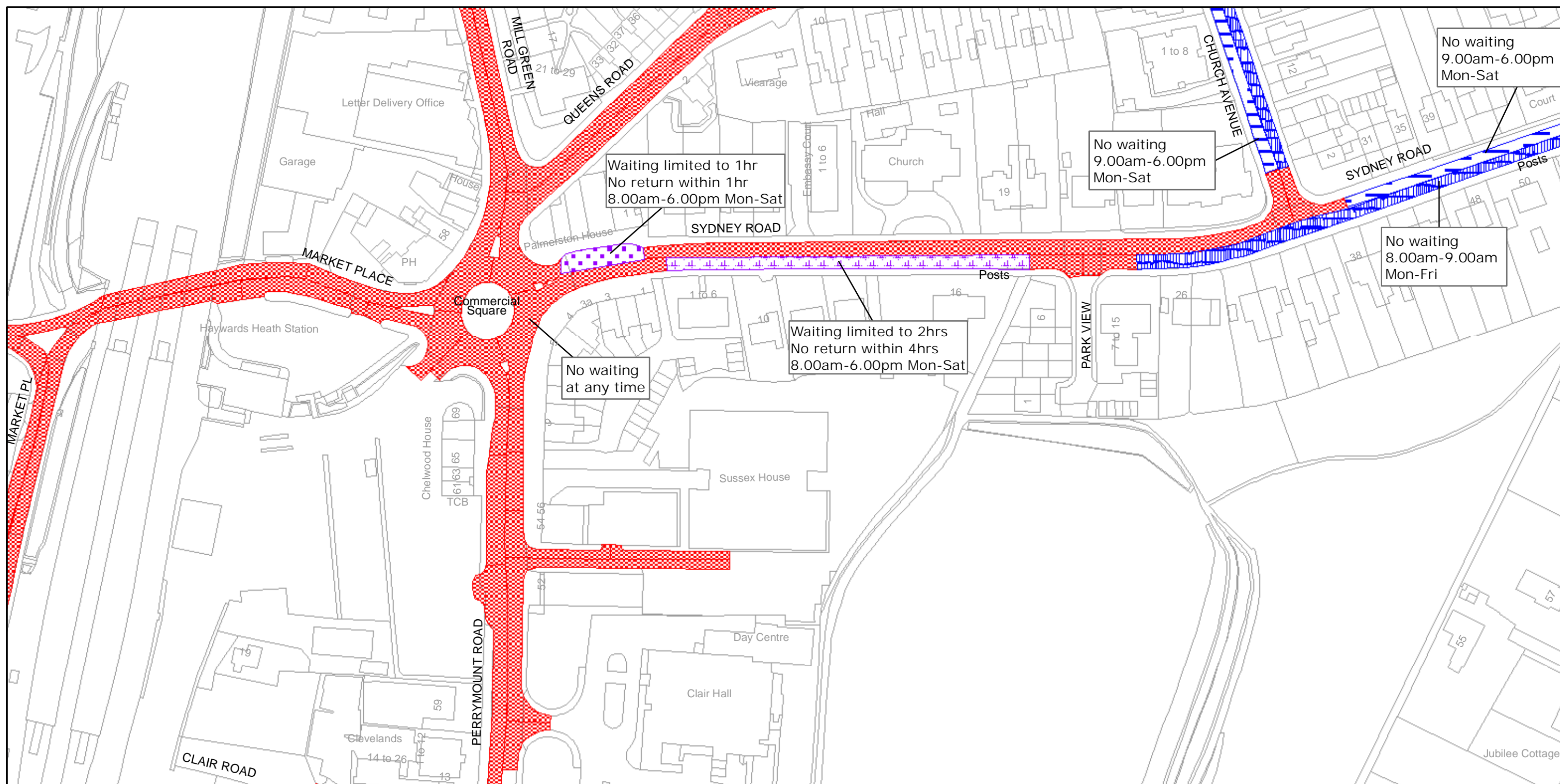
Reproduced from or based upon 2009 Ordnance Survey mapping with permission of the Controller of HMSO (c) Crown Copyright reserved.
Unauthorised reproduction infringes Crown copyright and may lead to prosecution or civil proceedings West Sussex County Council Licence No. 100023447

TILE REF NO:
TQ3324NWN

SHEET ISSUE NO 4
SHEET ACTIVE FROM - 26/04/2010



SCALE:
1:1250
at A3 size



West Sussex County Council
Infrastructure
The Grange
Tower Street
Chichester
West Sussex
PO19 1RH

MID SUSSEX DISTRICT: HAYWARDS HEATH WAITING RESTRICTIONS

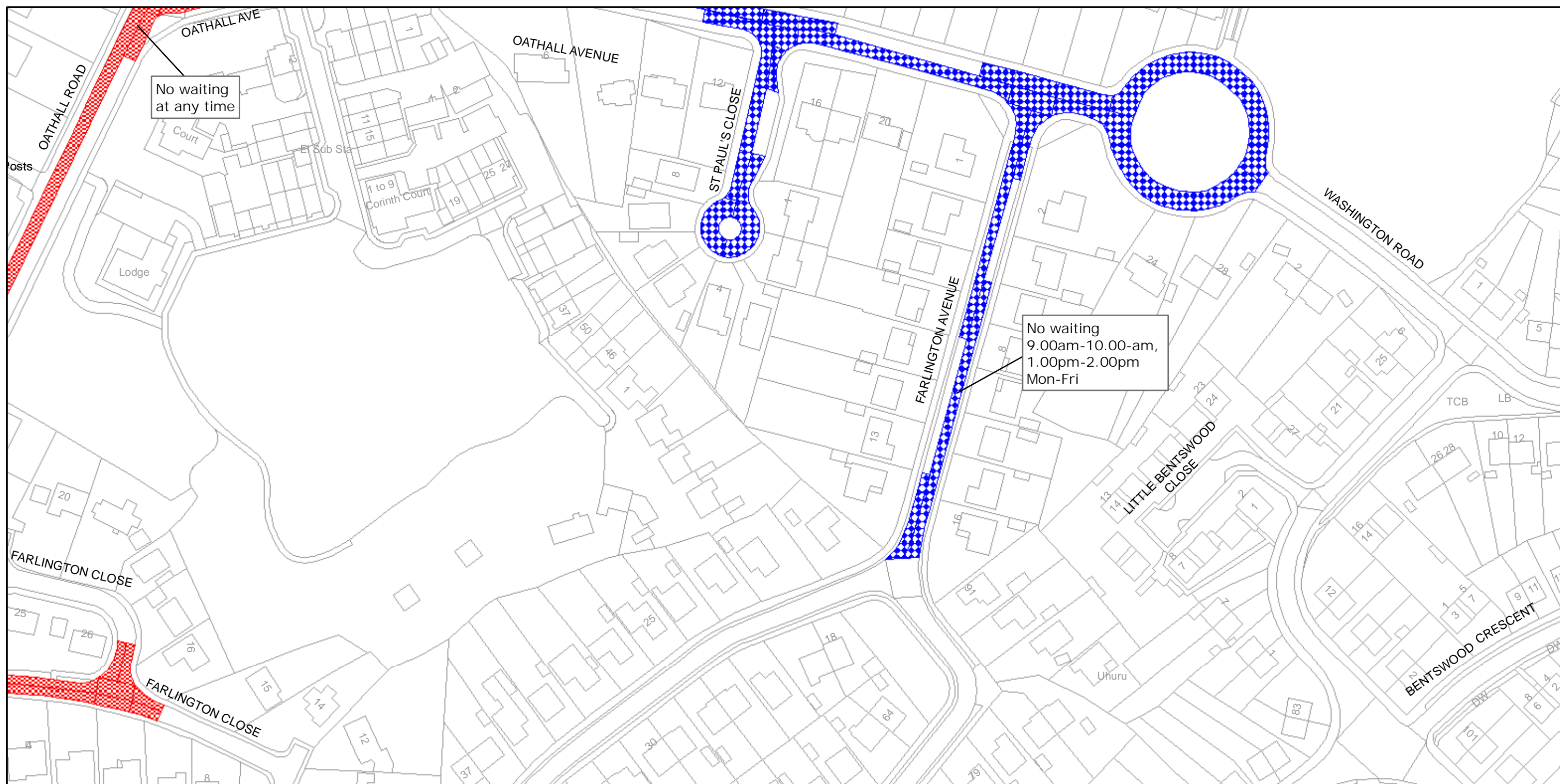
Reproduced from or based upon 2009 Ordnance Survey mapping with permission of the Controller of HMSO (c) Crown Copyright reserved.
Unauthorised reproduction infringes Crown copyright and may lead to prosecution or civil proceedings West Sussex County Council Licence No. 100023447

TILE REF NO:
TQ3324NWS

SHEET ISSUE NO 4
SHEET ACTIVE FROM - 26/04/2010



SCALE:
1:1250
at A3 size



West Sussex County Council
Infrastructure
The Grange
Tower Street
Chichester
West Sussex
PO19 1RH

MID SUSSEX DISTRICT: HAYWARDS HEATH

WAITING RESTRICTIONS

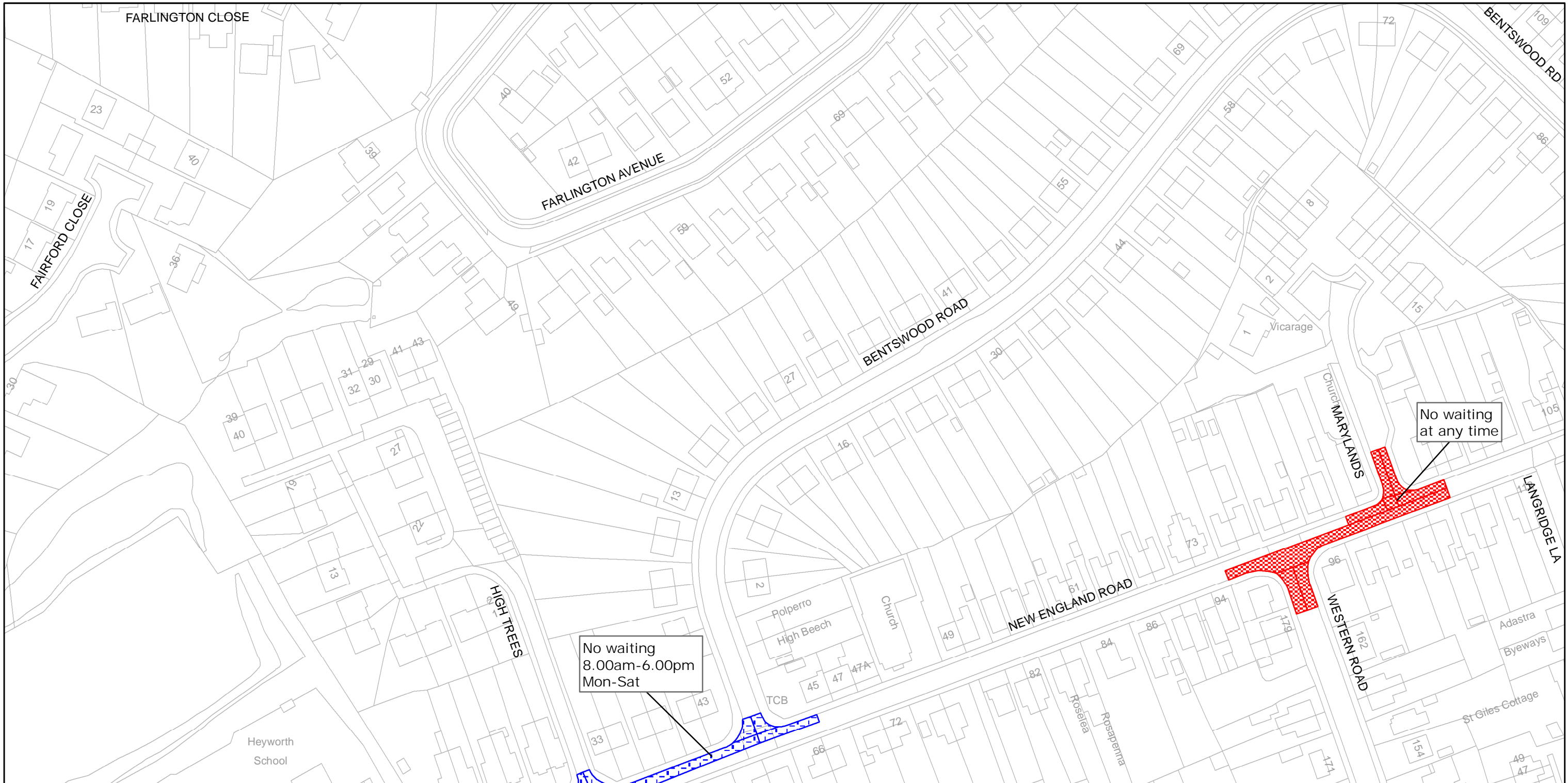
Reproduced from or based upon 2009 Ordnance Survey mapping with permission of the Controller of HMSO (c) Crown Copyright reserved.
Unauthorised reproduction infringes Crown copyright and may lead to prosecution or civil proceedings West Sussex County Council Licence No. 100023447

TILE REF NO: TQ3324SEN

SHEET ISSUE NO 4
SHEET ACTIVE FROM - 26/04/2010



SCALE:
1:1250
at A3 size




West Sussex County Council
Infrastructure
The Grange
Tower Street
Chichester
West Sussex
PO19 1RH

MID SUSSEX DISTRICT: HAYWARDS HEATH
WAITING RESTRICTIONS

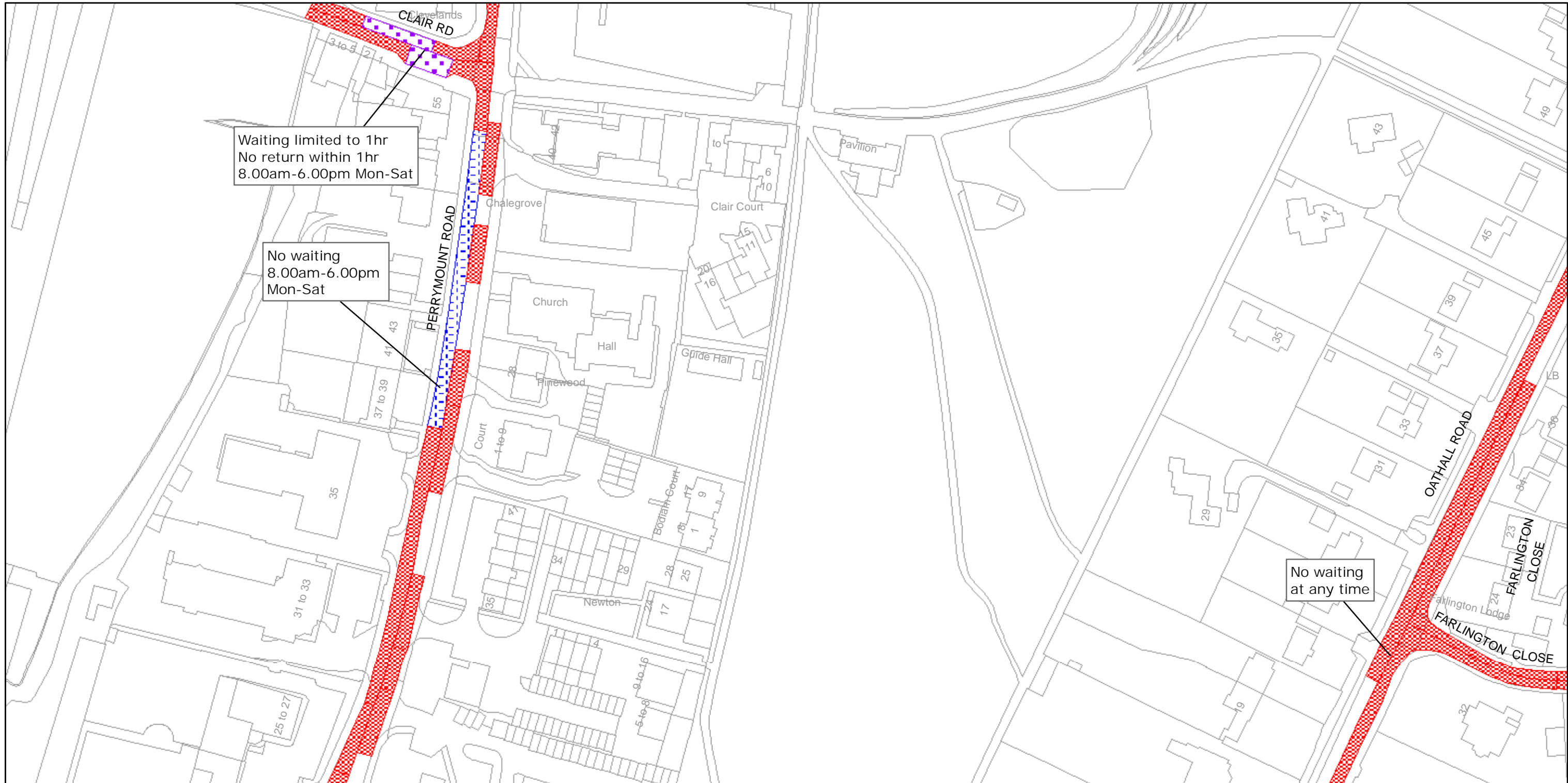
Reproduced from or based upon 2009 Ordnance Survey mapping with permission of the Controller of HMSO (c) Crown Copyright reserved.
Unauthorised reproduction infringes Crown copyright and may lead to prosecution or civil proceedings West Sussex County Council Licence No. 100023447

TILE REF NO:
TQ3324SES

SHEET ISSUE NO 4
SHEET ACTIVE FROM - 26/04/2010



SCALE:
1:1250
at A3 size



West Sussex County Council
Infrastructure
The Grange
Tower Street
Chichester
West Sussex
PO19 1RH

MID SUSSEX DISTRICT: HAYWARDS HEATH WAITING RESTRICTIONS

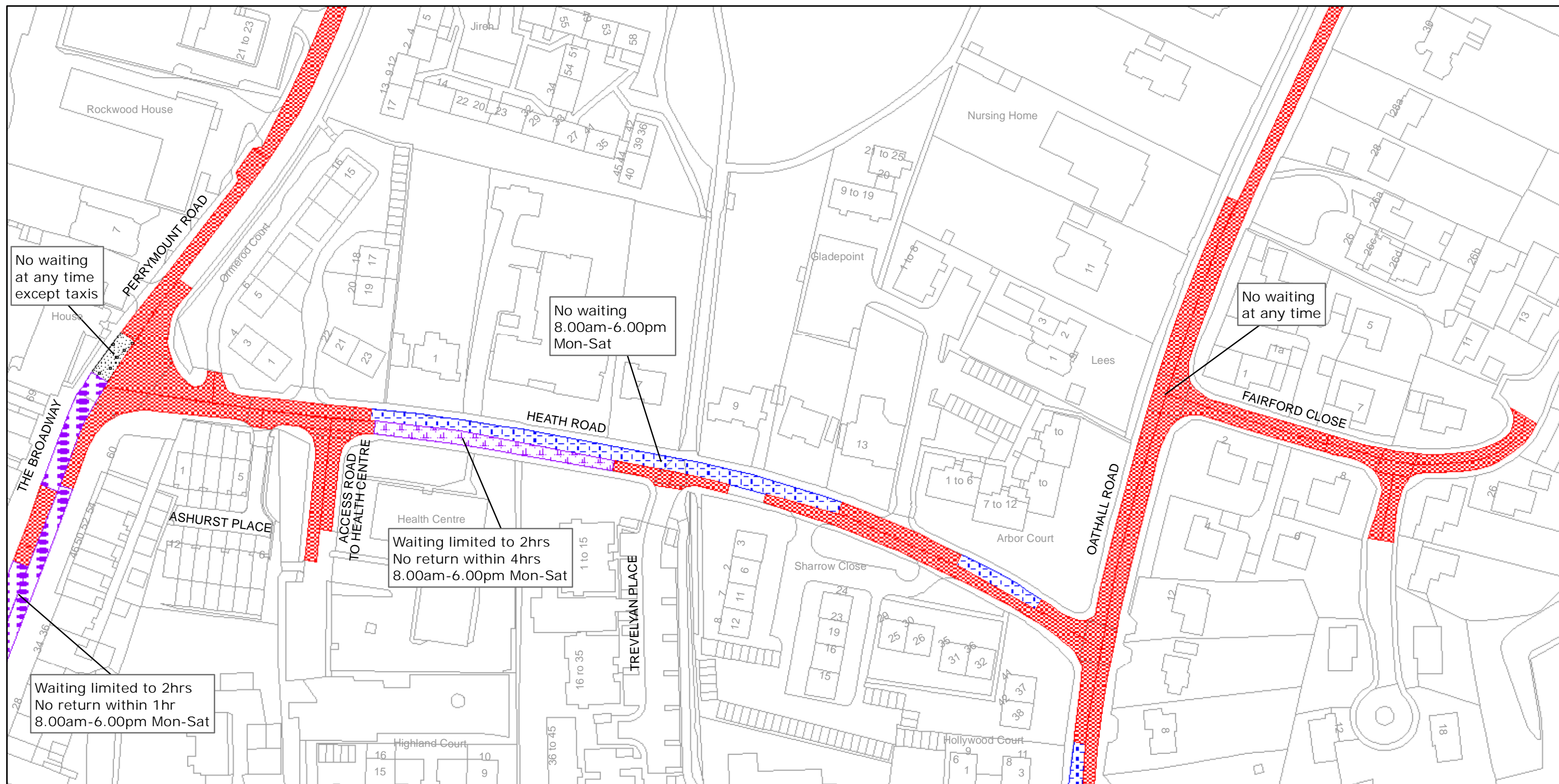
Reproduced from or based upon 2009 Ordnance Survey mapping with permission of the Controller of HMSO (c) Crown Copyright reserved.
Unauthorised reproduction infringes Crown copyright and may lead to prosecution or civil proceedings West Sussex County Council Licence No. 100023447

TILE REF NO:
TQ3324SWN

SHEET ISSUE NO 4
SHEET ACTIVE FROM - 26/04/2010



SCALE:
1:1250
at A3 size



West Sussex County Council
Infrastructure
The Grange
Tower Street
Chichester
West Sussex
PO19 1RH

MID SUSSEX DISTRICT: HAYWARDS HEATH WAITING RESTRICTIONS

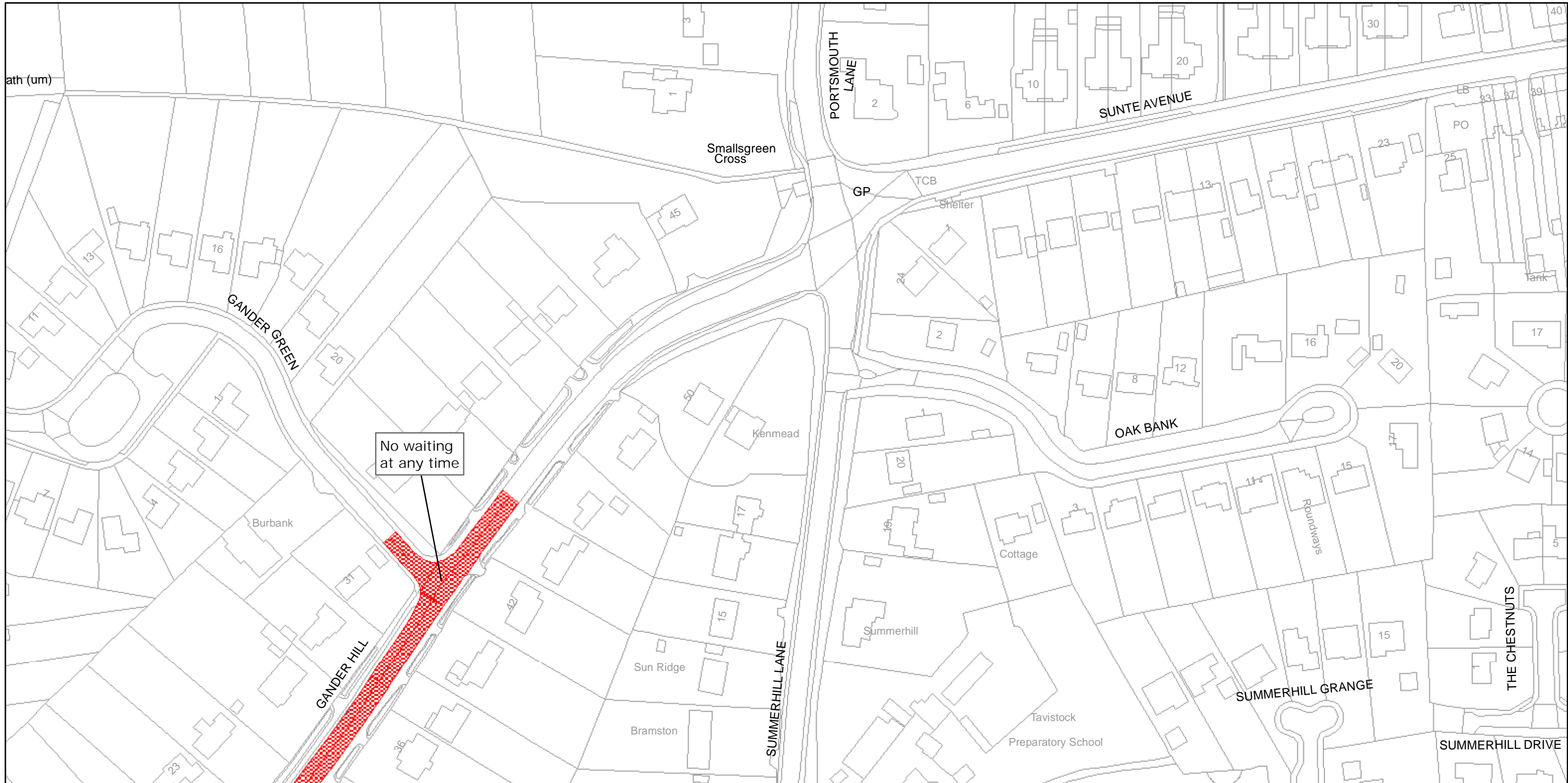
Reproduced from or based upon 2009 Ordnance Survey mapping with permission of the Controller of HMSO (c) Crown Copyright reserved.
Unauthorised reproduction infringes Crown copyright and may lead to prosecution or civil proceedings West Sussex County Council Licence No. 100023447

TILE REF NO:
TQ3324SWS

SHEET ISSUE NO 3
SHEET ACTIVE FROM - 26/04/2010



SCALE:
1:1250
at A3 size



West Sussex County Council
Infrastructure
The Grange
Tower Street
Chichester
West Sussex
PO19 1RH

MID SUSSEX DISTRICT: HAYWARDS HEATH WAITING RESTRICTIONS

Reproduced from or based upon 2009 Ordnance Survey mapping with permission of the Controller of HMSO (c) Crown Copyright reserved.
Unauthorised reproduction infringes Crown copyright and may lead to prosecution or civil proceedings West Sussex County Council Licence No. 100023447

TILE REF NO:
TQ3325SEN

SHEET ISSUE NO 1
SHEET ACTIVE FROM - 26/04/2010



SCALE:
1:1250
at A3 size



West Sussex County Council
Infrastructure
The Grange
Tower Street
Chichester
West Sussex
PO19 1RH

MID SUSSEX DISTRICT: HAYWARDS HEATH WAITING RESTRICTIONS

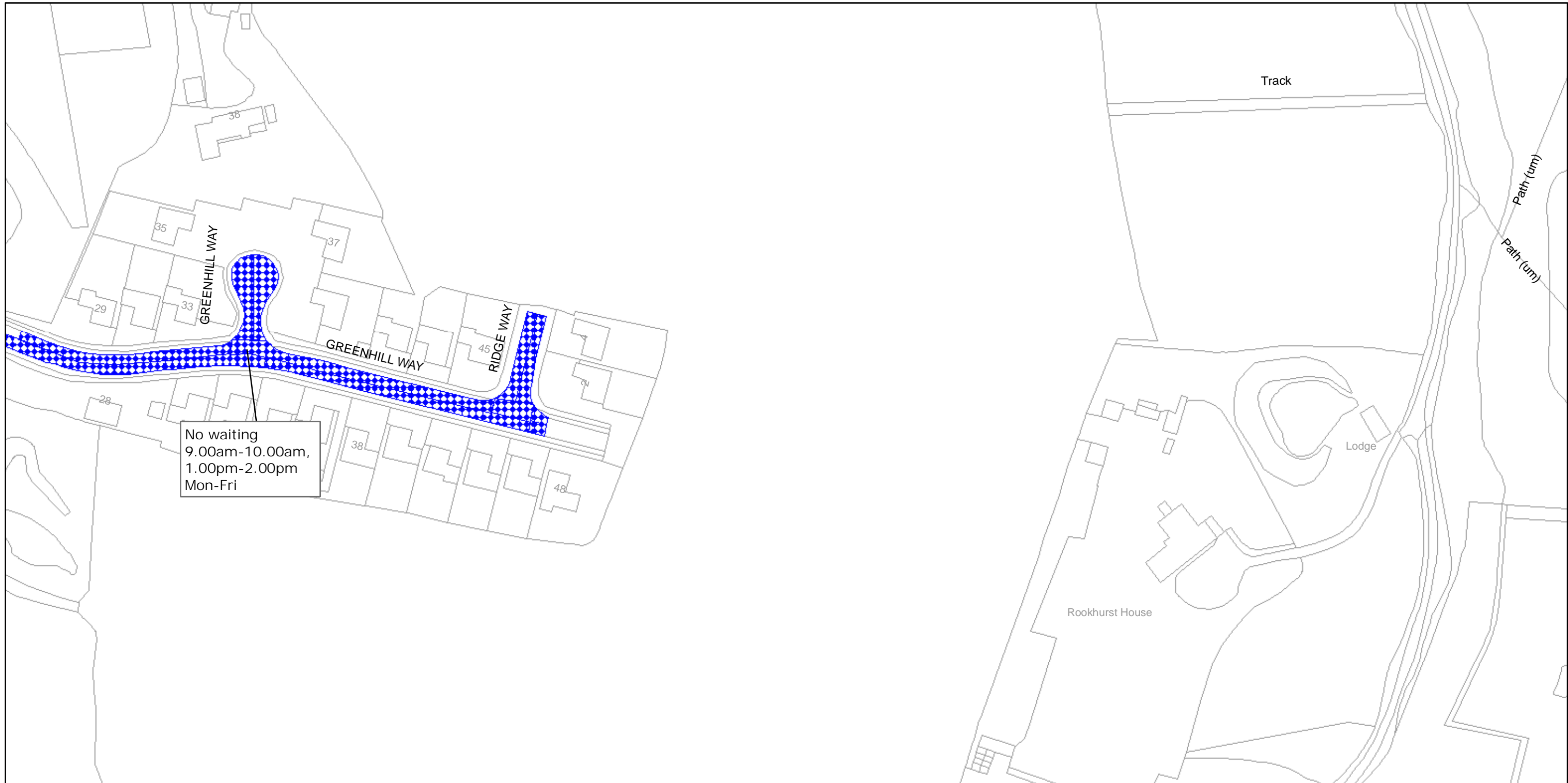
Reproduced from or based upon 2009 Ordnance Survey mapping with permission of the Controller of HMSO (c) Crown Copyright reserved.
Unauthorised reproduction infringes Crown copyright and may lead to prosecution or civil proceedings West Sussex County Council Licence No. 100023447

TILE REF NO:
TQ3325SES

SHEET ISSUE NO 4
SHEET ACTIVE FROM - 26/04/2010



SCALE:
1:1250
at A3 size



West Sussex County Council
Infrastructure
The Grange
Tower Street
Chichester
West Sussex
PO19 1RH

MID SUSSEX DISTRICT: HAYWARDS HEATH

WAITING RESTRICTIONS

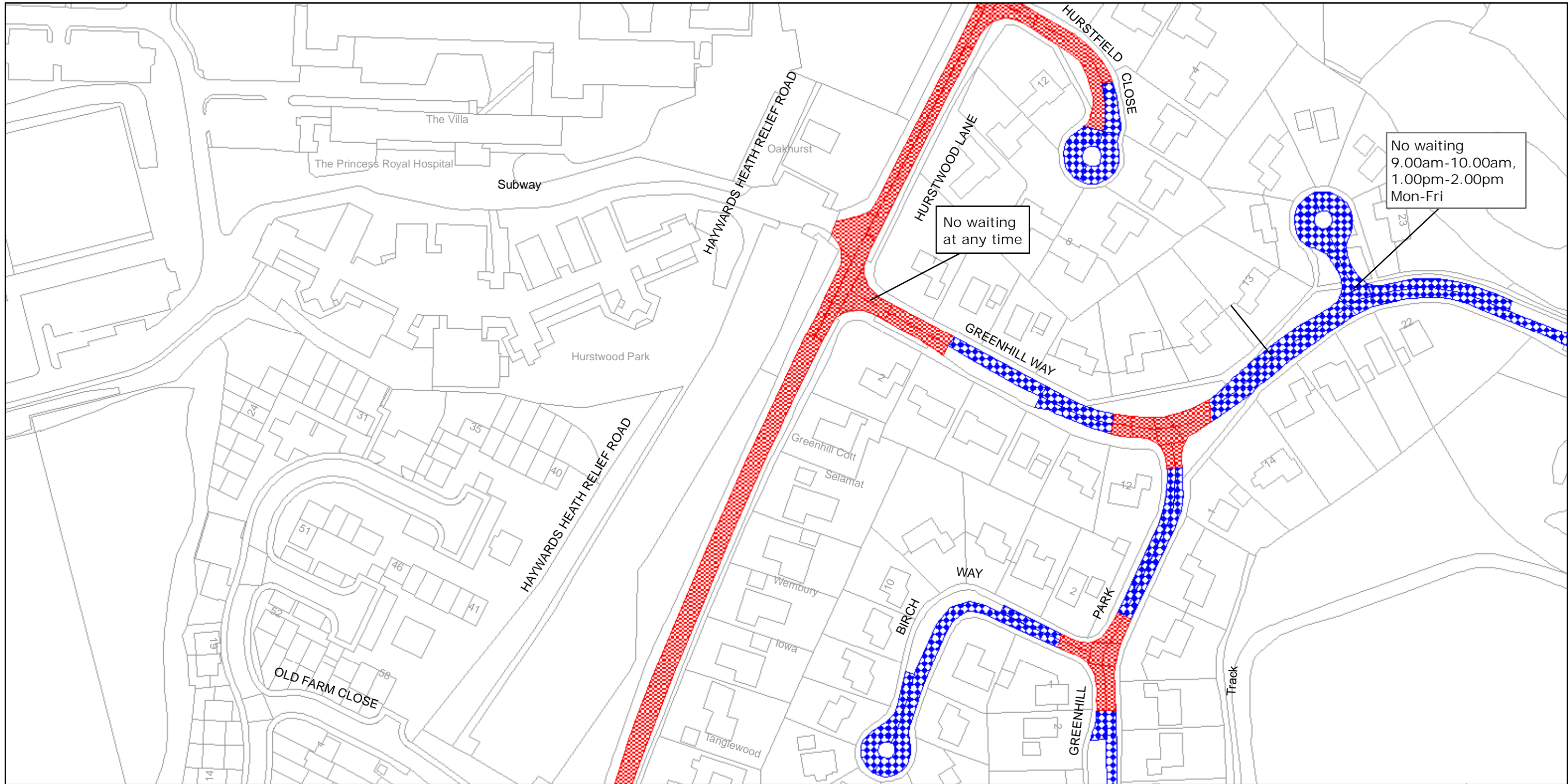
Reproduced from or based upon 2009 Ordnance Survey mapping with permission of the Controller of HMSO (c) Crown Copyright reserved.
Unauthorised reproduction infringes Crown copyright and may lead to prosecution or civil proceedings West Sussex County Council Licence No. 100023447

TILE REF NO:
TQ3422NEN

SHEET ISSUE NO 1
SHEET ACTIVE FROM - 26/04/2010



SCALE:
1:1250
at A3 size



West Sussex County Council
Infrastructure
The Grange
Tower Street
Chichester
West Sussex
PO19 1RH

MID SUSSEX DISTRICT: HAYWARDS HEATH
WAITING RESTRICTIONS

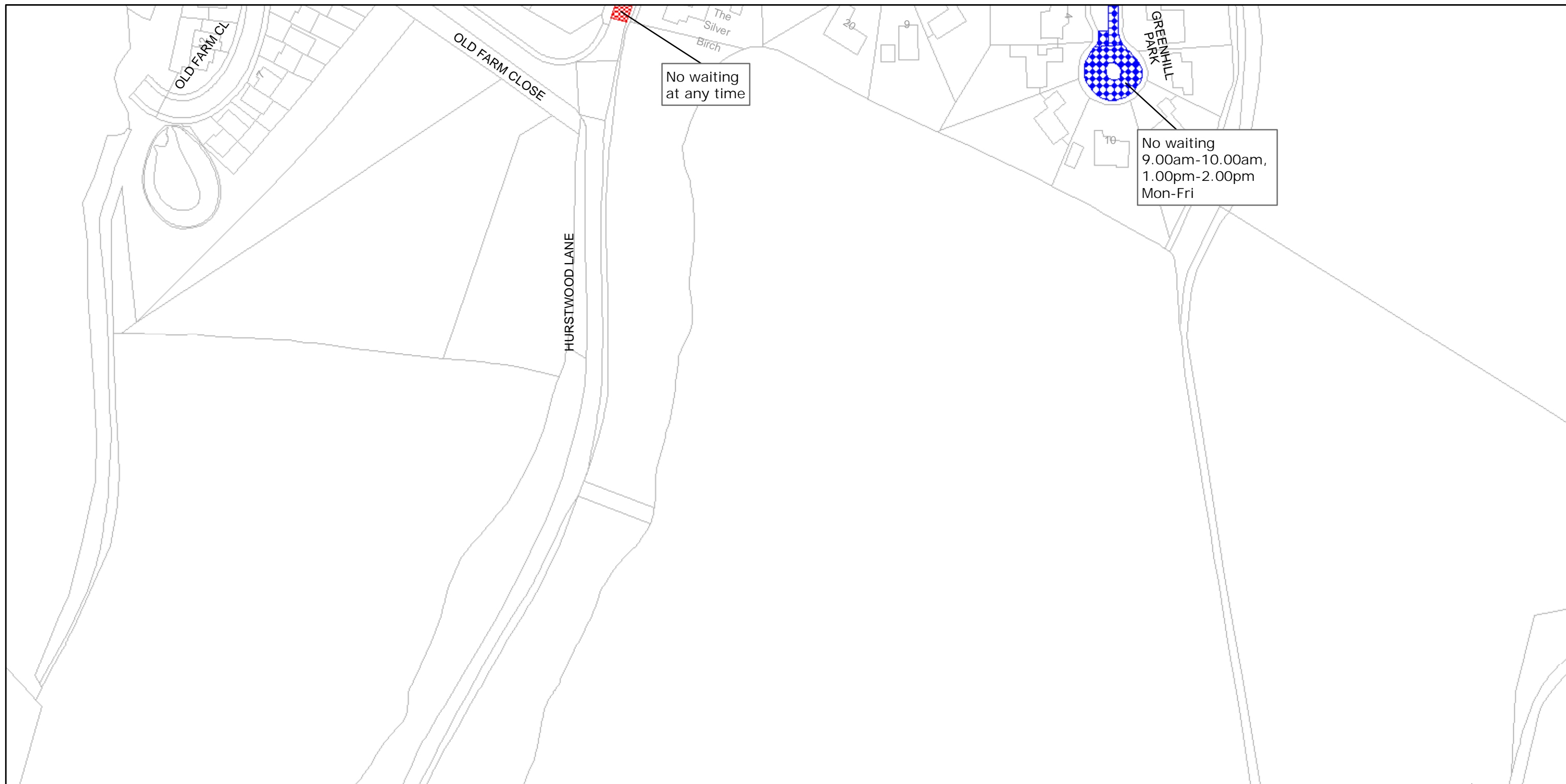
Reproduced from or based upon 2009 Ordnance Survey mapping with permission of the Controller of HMSO (c) Crown Copyright reserved.
Unauthorised reproduction infringes Crown copyright and may lead to prosecution or civil proceedings West Sussex County Council Licence No. 100023447

TILE REF NO:
TQ3422NWN

SHEET ISSUE NO 3
SHEET ACTIVE FROM - 26/04/2010



SCALE:
1:1250
at A3 size



West Sussex County Council
Infrastructure
The Grange
Tower Street
Chichester
West Sussex
PO19 1RH


MID SUSSEX DISTRICT: HAYWARDS HEATH
WAITING RESTRICTIONS

Reproduced from or based upon 2009 Ordnance Survey mapping with permission of the Controller of HMSO (c) Crown Copyright reserved.
Unauthorised reproduction infringes Crown copyright and may lead to prosecution or civil proceedings West Sussex County Council Licence No. 100023447

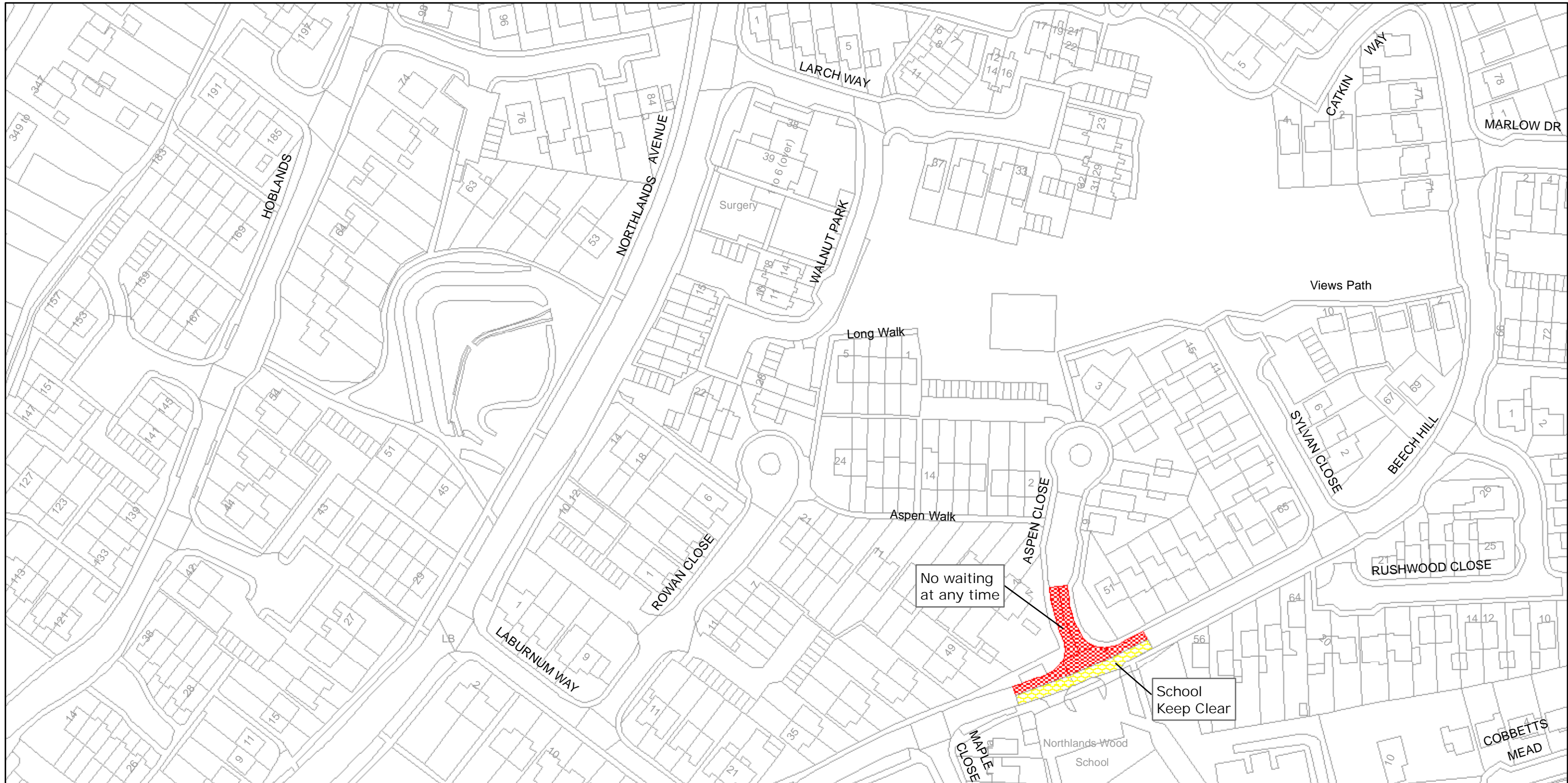
TILE REF NO:
TQ3422NWS

SHEET ISSUE NO 1

SHEET ACTIVE FROM - 26/04/2010



SCALE:
1:1250
at A3 size



West Sussex County Council
Infrastructure
The Grange
Tower Street
Chichester
West Sussex
PO19 1RH

MID SUSSEX DISTRICT: HAYWARDS HEATH

WAITING RESTRICTIONS

Reproduced from or based upon 2009 Ordnance Survey mapping with permission of the Controller of HMSO (c) Crown Copyright reserved.
Unauthorised reproduction infringes Crown copyright and may lead to prosecution or civil proceedings West Sussex County Council Licence No. 100023447

TILE REF NO: TQ3423NES

SHEET ISSUE NO 1
SHEET ACTIVE FROM - 26/04/2010



SCALE:
1:1250
at A3 size



West Sussex County Council
Infrastructure
The Grange
Tower Street
Chichester
West Sussex
PO19 1RH

MID SUSSEX DISTRICT: HAYWARDS HEATH
WAITING RESTRICTIONS

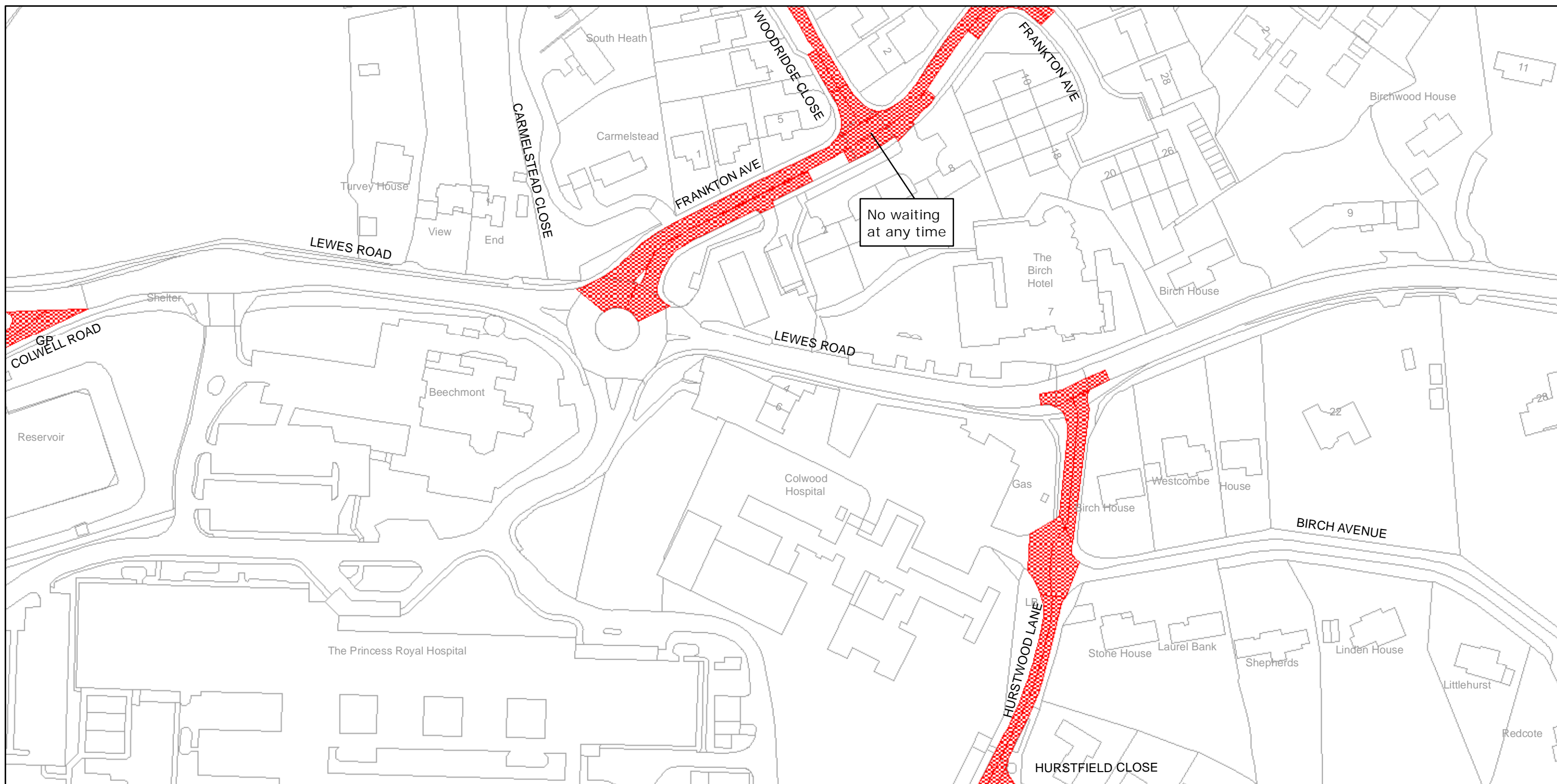
Reproduced from or based upon 2009 Ordnance Survey mapping with permission of the Controller of HMSO (c) Crown Copyright reserved.
Unauthorised reproduction infringes Crown copyright and may lead to prosecution or civil proceedings West Sussex County Council Licence No. 100023447

TILE REF NO:
TQ3423SWN

SHEET ISSUE NO 3
SHEET ACTIVE FROM - 26/04/2010



SCALE:
1:1250
at A3 size



West Sussex County Council
Infrastructure
The Grange
Tower Street
Chichester
West Sussex
PO19 1RH

MID SUSSEX DISTRICT: HAYWARDS HEATH WAITING RESTRICTIONS

Reproduced from or based upon 2009 Ordnance Survey mapping with permission of the Controller of HMSO (c) Crown Copyright reserved.
Unauthorised reproduction infringes Crown copyright and may lead to prosecution or civil proceedings West Sussex County Council Licence No. 100023447

TILE REF NO:
TQ3423SWS

SHEET ISSUE NO 3
SHEET ACTIVE FROM - 26/04/2010



SCALE:
1:1250
at A3 size