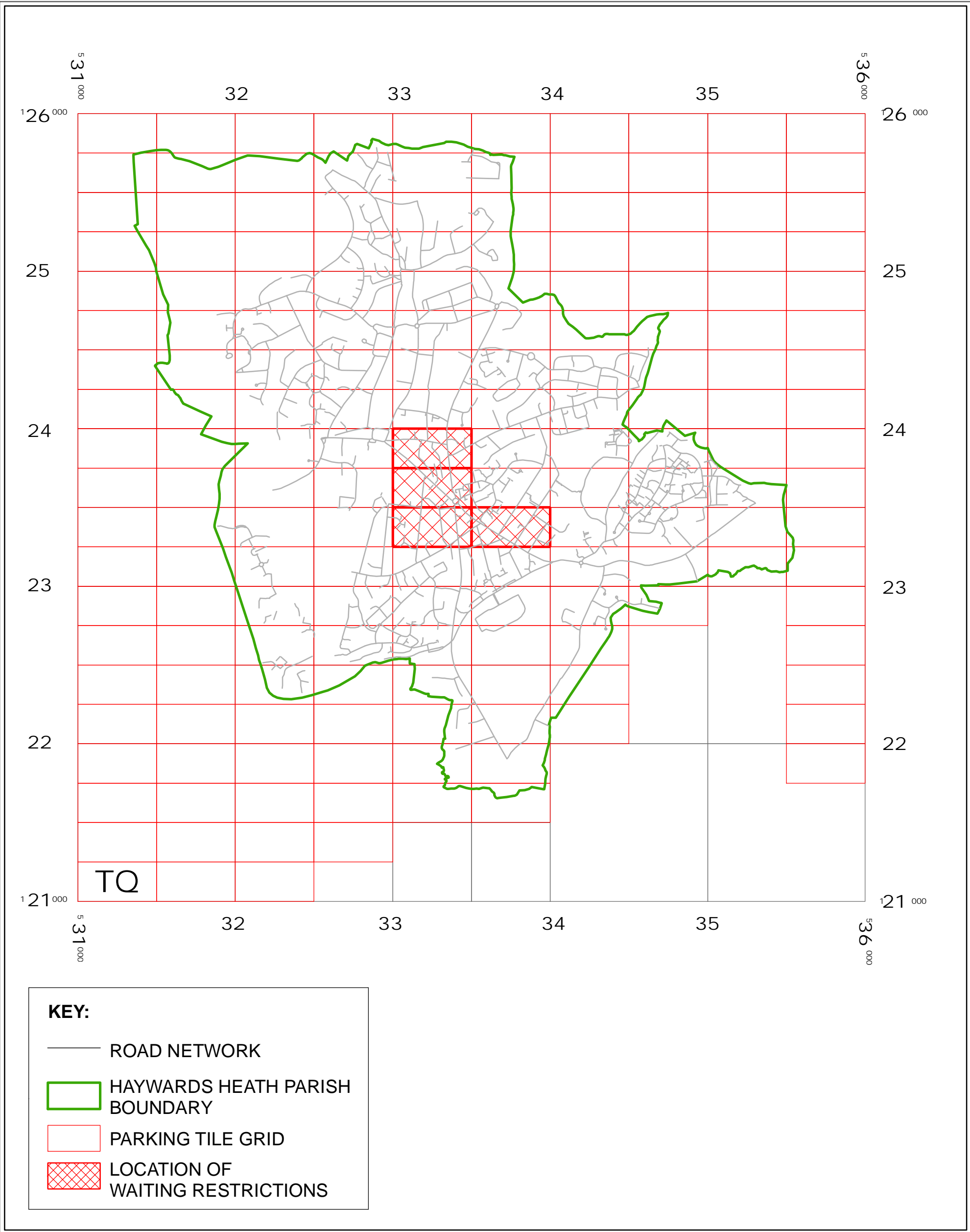


WEST SUSSEX COUNTY COUNCIL
((MID SUSSEX DISTRICT) (PARKING PLACES AND TRAFFIC REGULATION)
(CONSOLIDATION No.2) ORDER 2006)
(AMENDMENT No.2) ORDER 2009

HAYWARDS HEATH: LOCATION OF WAITING RESTRICTIONS



West Sussex County Council
Infrastructure
The Grange
Tower Street
Chichester
West Sussex
PO19 1RH

WEST SUSSEX COUNTY COUNCIL
((MID SUSSEX DISTRICT) (PARKING PLACES AND
TRAFFIC REGULATION) (CONSOLIDATION No.2)
ORDER 2006) (AMENDEMENT No.2)
ORDER 2009

LOCATION OF WAITING RESTRICTIONS

Reproduced from or based upon 2008 Ordnance Survey mapping
with permission of the Controller of HMSO (c) Crown Copyright reserved.
Unauthorised reproduction infringes Crown copyright and may lead
to prosecution or civil proceedings West Sussex County Council Licence No. 100023447

SCALE: 1:23,500
10/04/2009



WEST SUSSEX COUNTY COUNCIL
((MID SUSSEX DISTRICT) (PARKING PLACES AND TRAFFIC
REGULATION) (CONSOLIDATION NO. 2) ORDER 2006)
(AMENDMENT NO. 2) ORDER 2009.

West Sussex County Council in exercise of their powers under Sections 1 (1) 2 (1) and (2), 4 (2), 45, 46, 49 and 53 and Part IV of Schedule 9 of the Road Traffic Regulation Act 1984 ("the Act") as amended and of all other enabling powers and after consultation with the chief officer of police in accordance with Part III of Schedule 9 to the Act hereby make the following Order:-

1. This Order shall come into operation on the Tenth day of April 2009 and may be cited as "West Sussex County Council ((Mid Sussex District) (Parking Places and Traffic Regulation) (Consolidation No. 2) Order 2006) (Amendment No. 2) Order 2009".
2. The "West Sussex County Council (Mid Sussex District) (Parking Places and Traffic Regulation) (Consolidation No. 2) Order 2006" is hereby amended by the replacement of the plans specified in the first schedule to this Order, with the plans specified in the second schedule to this Order and attached hereto.

FIRST SCHEDULE
Plans to be replaced

TQ3323SWN (Issue no. 3)
TQ3323NWN (Issue no. 3)
TQ3323SEN (Issue no. 3)
TQ3323NWS (Issue no. 3)

SECOND SCHEDULE
Replacement Plans

TQ3323SWN (Issue no. 4)
TQ3323NWN (Issue no. 4)
TQ3323SEN (Issue no. 4)
TQ3323NWS (Issue no. 4)

THE Common Seal of THE
WEST SUSSEX COUNTY COUNCIL
was hereto affixed the *Tenth*

day of *April* 2009

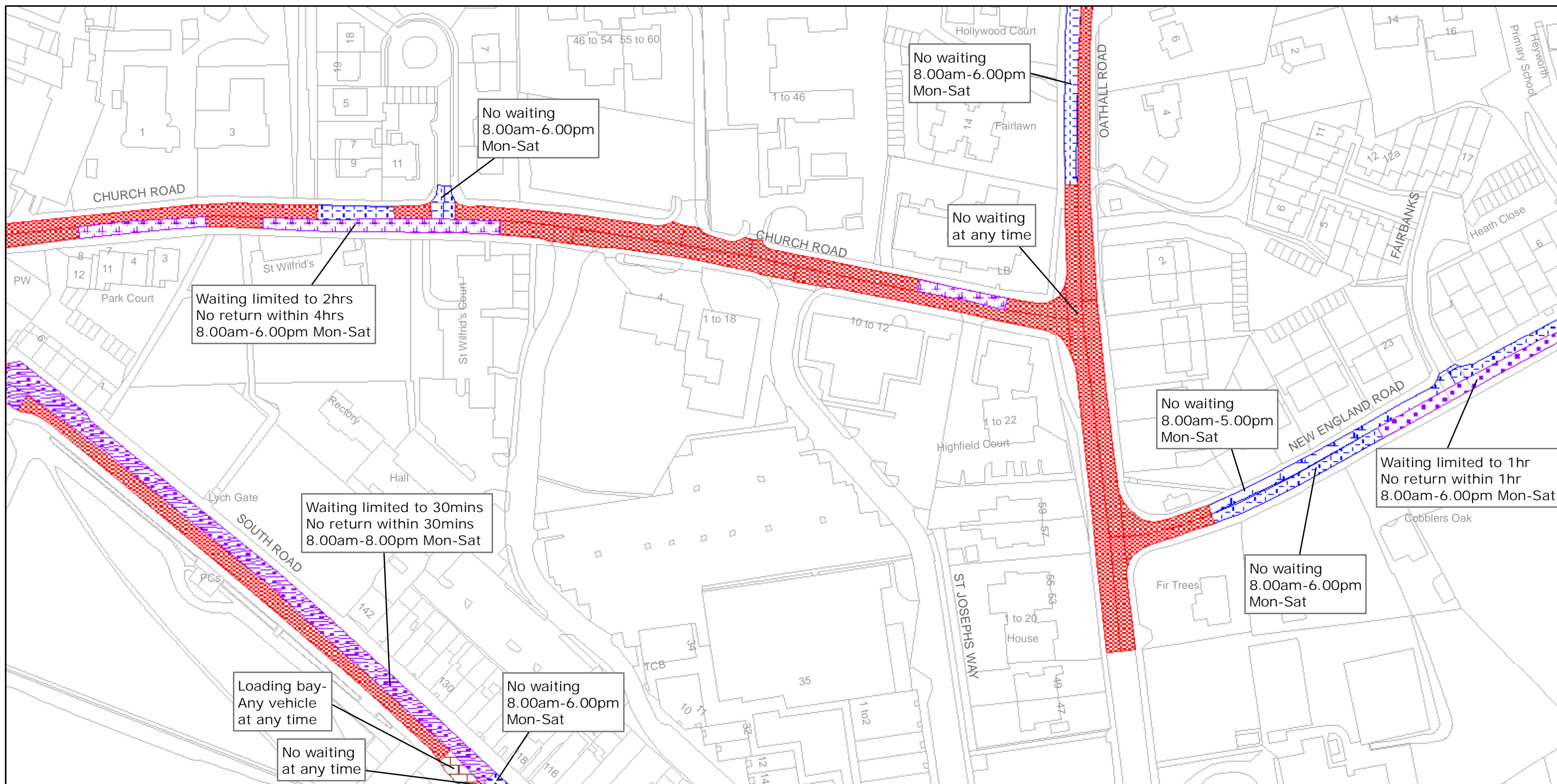
[Signature]

Authorised Signatory

TRO/77/MM



04/08 DELEGATED AUTHORITY



West Sussex County Council
Infrastructure
The Grange
Tower Street
Chichester
West Sussex
PO19 1RH

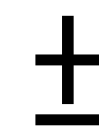
MID SUSSEX DISTRICT: HAYWARDS HEATH

WAITING RESTRICTIONS

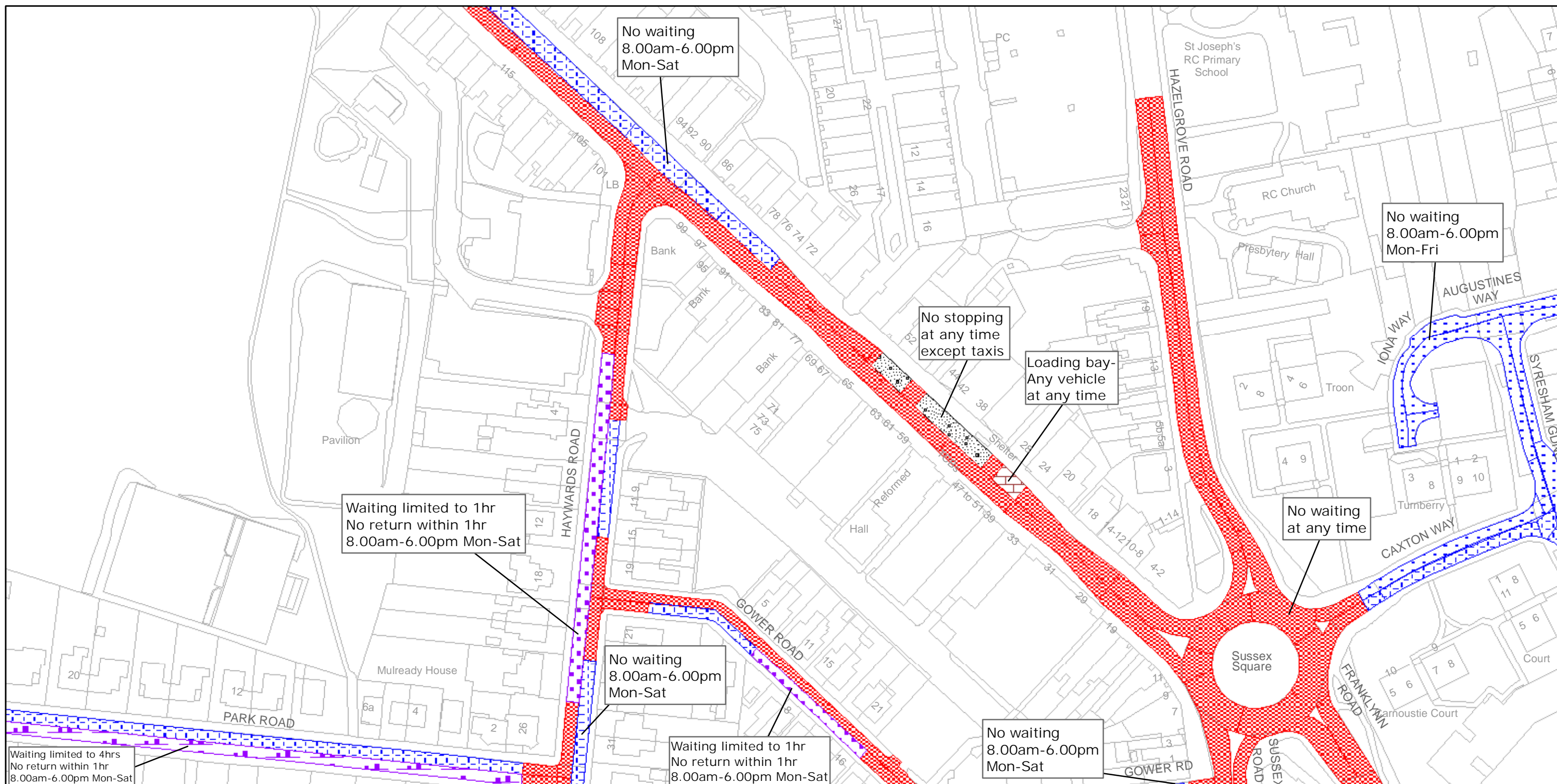
Reproduced from or based upon 2008 Ordnance Survey mapping with permission of the Controller of HMSO (c) Crown Copyright reserved.
Unauthorised reproduction infringes Crown copyright and may lead to prosecution or civil proceedings West Sussex County Council Licence No. 100023447

TILE REF NO: TQ3323NWN

SHEET ISSUE NO 4
SHEET ACTIVE FROM - 10/04/2009



SCALE:
1:1250
at A3 size



West Sussex County Council
Infrastructure
The Grange
Tower Street
Chichester
West Sussex
PO19 1RH

MID SUSSEX DISTRICT: HAYWARDS HEATH

WAITING RESTRICTIONS

Reproduced from or based upon 2008 Ordnance Survey mapping with permission of the Controller of HMSO (c) Crown Copyright reserved.
Unauthorised reproduction infringes Crown copyright and may lead to prosecution or civil proceedings West Sussex County Council Licence No. 100023447

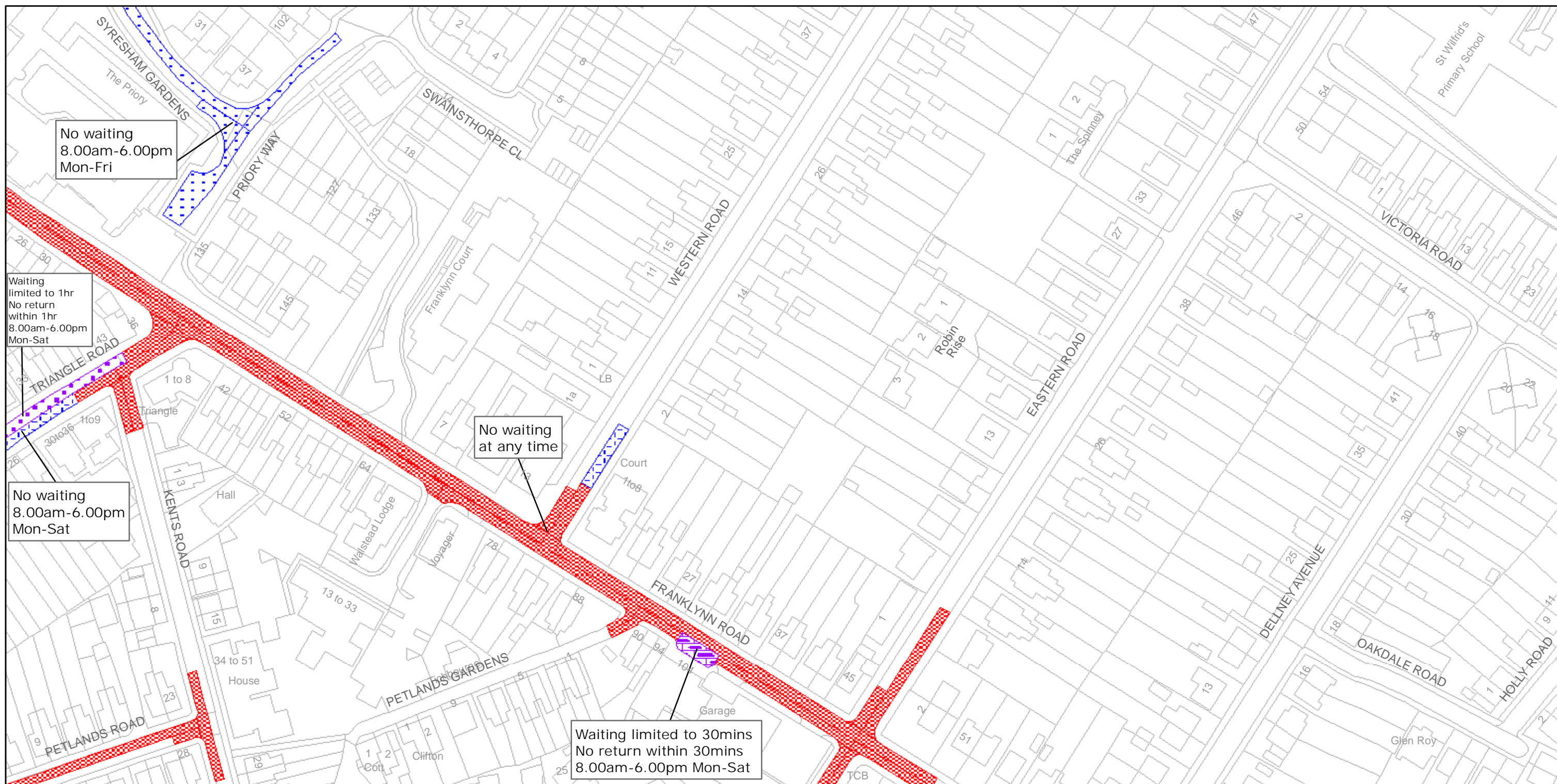
TILE REF NO: TQ3323NWS

SHEET ISSUE NO 4

SHEET ACTIVE FROM - 10/04/2009



SCALE:
1:1250
at A3 size



West Sussex County Council
Infrastructure
The Grange
Tower Street
Chichester
West Sussex
PO19 1RH

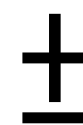
MID SUSSEX DISTRICT: HAYWARDS HEATH

WAITING RESTRICTIONS

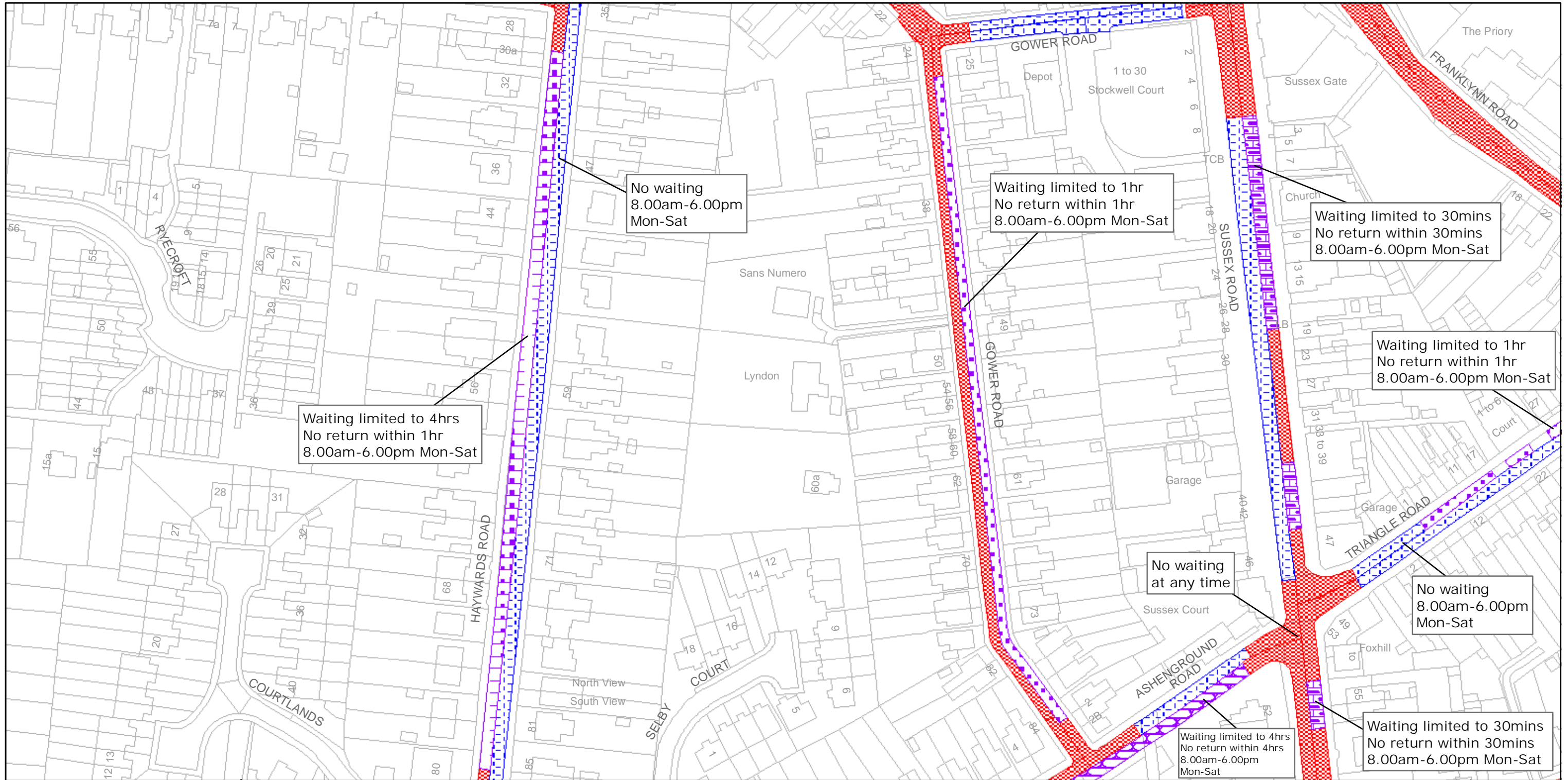
Reproduced from or based upon 2008 Ordnance Survey mapping with permission of the Controller of HMSO (c) Crown Copyright reserved.
Unauthorised reproduction infringes Crown copyright and may lead to prosecution or civil proceedings West Sussex County Council Licence No. 100023447

TILE REF NO: TQ3323SEN

SHEET ISSUE NO 4
SHEET ACTIVE FROM - 10/04/2009



SCALE:
1:1250
at A3 size



West Sussex County Council
Infrastructure
The Grange
Tower Street
Chichester
West Sussex
PO19 1RH

MID SUSSEX DISTRICT: HAYWARDS HEATH


WAITING RESTRICTIONS

Reproduced from or based upon 2008 Ordnance Survey mapping with permission of the Controller of HMSO (c) Crown Copyright reserved.
Unauthorised reproduction infringes Crown copyright and may lead to prosecution or civil proceedings West Sussex County Council Licence No. 100023447

TILE REF NO: TQ3323SWN

SHEET ISSUE NO 4

SHEET ACTIVE FROM - 10/04/2009



SCALE:
1:1250
at A3 size