

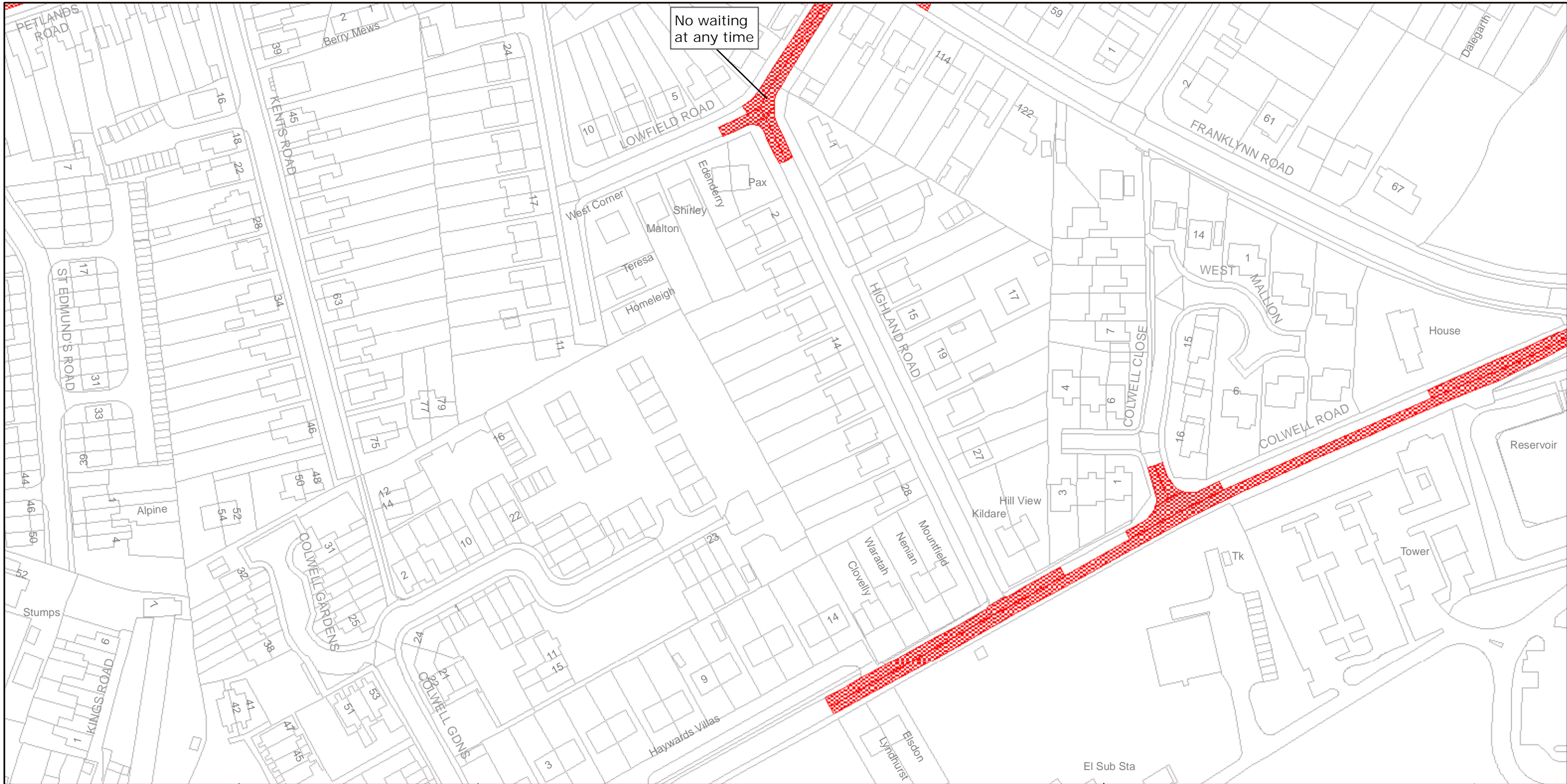
WEST SUSSEX COUNTY COUNCIL
((MID SUSSEX DISTRICT) (PARKING PLACES AND TRAFFIC REGULATION)
(CONSOLIDATION No. 2) ORDER 2006)
(MINOR HAYWARDS HEATH) ORDER 2007

WEST SUSSEX COUNTY COUNCIL
((MID SUSSEX DISTRICT) (PARKING PLACES AND TRAFFIC
REGULATION) (CONSOLIDATION NO. 2) ORDER 2006)
(MINOR HAYWARDS HEATH) ORDER 2007.

1. This Order shall come into operation on the 12th day of September 2007 and may be cited as "West Sussex County Council ((Mid Sussex District) (Parking Places and Traffic Regulation) (Consolidation No. 2) Order 2006) (Minor Haywards Heath) Order 2007".
2. The "West Sussex County Council (Horsham District) (Parking Places and Traffic Regulation) (Consolidation No. 2) Order 2006" is hereby extended by the addition to it of the plans specified in the Schedule to this Order.

TQ 3323SES (Issue 3)
TQ 3423SWS (Issue 1)
TQ 3423SWN (Issue 1)
TQ3422NWN (Issue 1)

[illegible]



No waiting
at any time



West Sussex County Council
Highways & Transport
The Grange
Tower Street
Chichester
West Sussex
PO19 1RH

MID SUSSEX DISTRICT: HAYWARDS HEATH

WAITING RESTRICTIONS

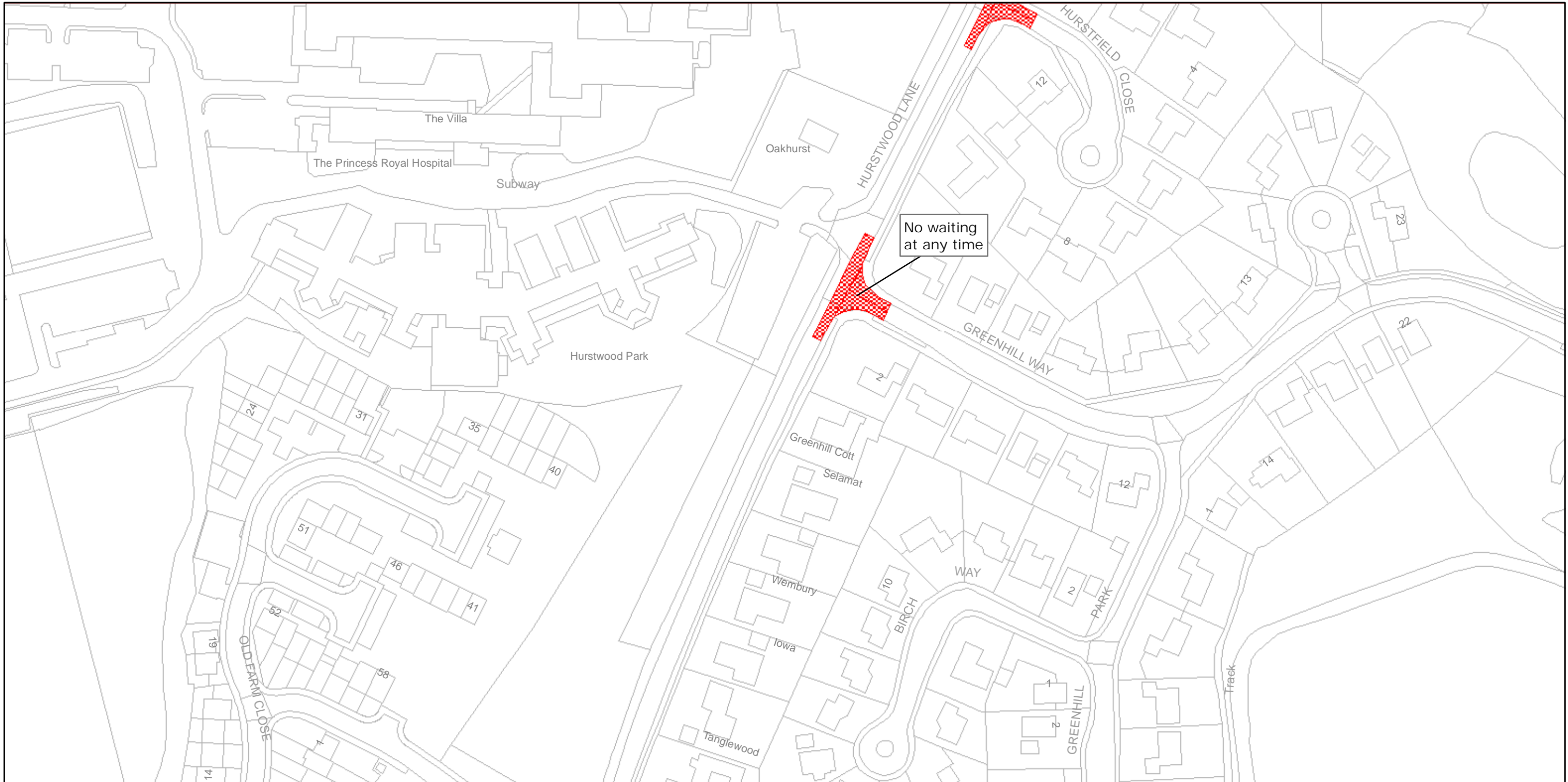
Reproduced from or based upon 2004 Ordnance Survey mapping with permission of the Controller of HMSO (c) Crown Copyright reserved.
Unauthorised reproduction infringes Crown copyright and may lead to prosecution or civil proceedings West Sussex County Council Licence No. 100018485

TILE REF NO:
TQ3323SES

SHEET ISSUE NO 3
SHEET ACTIVE FROM - 04/09/2007



SCALE:
1:1250



West Sussex County Council
Highways & Transport
The Grange
Tower Street
Chichester
West Sussex
PO19 1RH

MID SUSSEX DISTRICT: HAYWARDS HEATH
WAITING RESTRICTIONS

Reproduced from or based upon 2004 Ordnance Survey mapping with permission of the Controller of HMSO (c) Crown Copyright reserved.
Unauthorised reproduction infringes Crown copyright and may lead to prosecution or civil proceedings West Sussex County Council Licence No. 100018485

TILE REF NO:
TQ3422NWN

SHEET ISSUE NO 1
SHEET ACTIVE FROM - 04/09/2007



SCALE:
1:1250



West Sussex County Council
Highways & Transport
The Grange
Tower Street
Chichester
West Sussex
PO19 1RH

MID SUSSEX DISTRICT: HAYWARDS HEATH
WAITING RESTRICTIONS

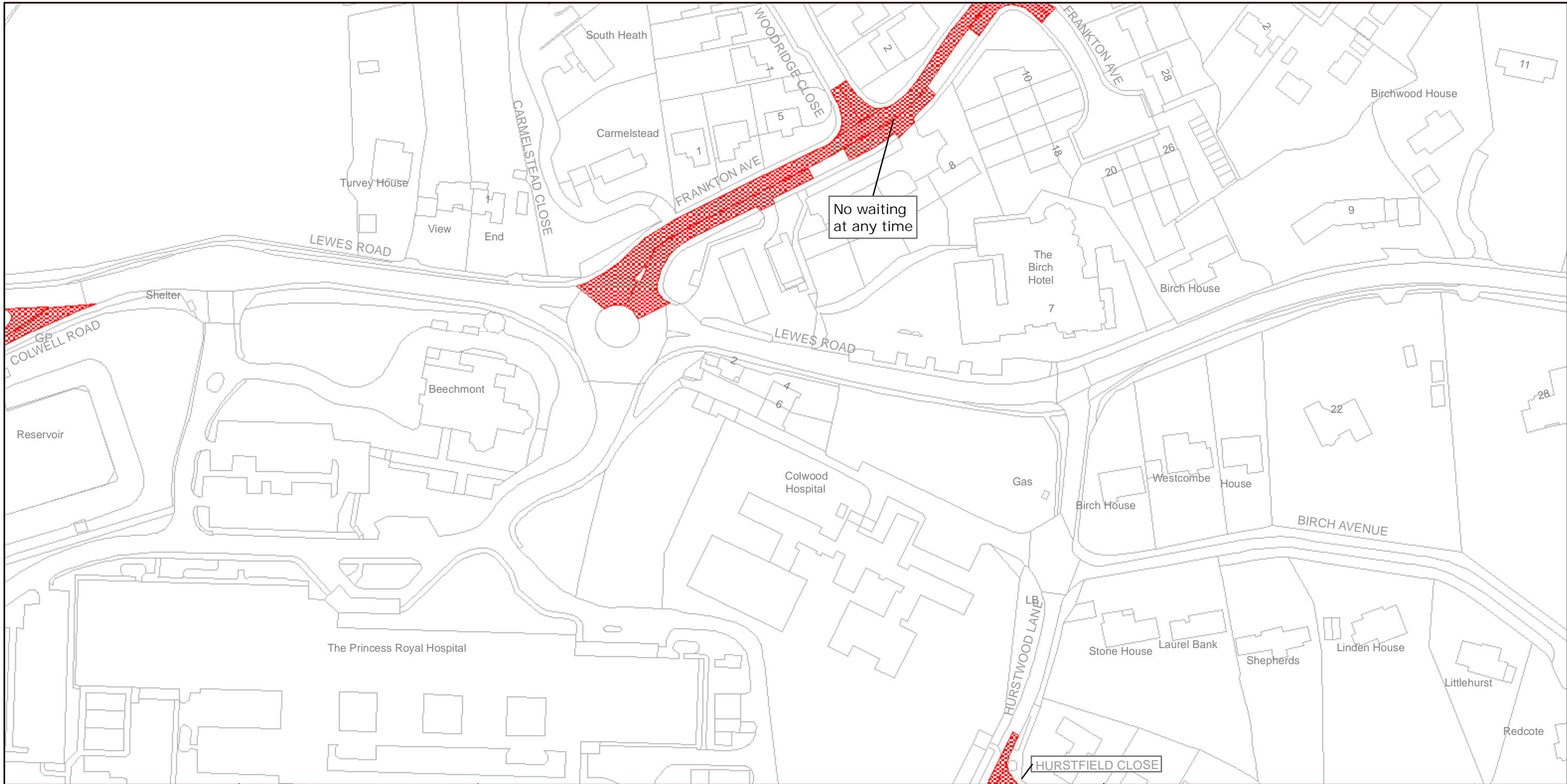
Reproduced from or based upon 2004 Ordnance Survey mapping with permission of the Controller of HMSO (c) Crown Copyright reserved.
Unauthorised reproduction infringes Crown copyright and may lead to prosecution or civil proceedings West Sussex County Council Licence No. 100018485

TILE REF NO:
TQ3423SWN

SHEET ISSUE NO 1
SHEET ACTIVE FROM - 04/09/2007



SCALE:
1:1250



West Sussex County Council
Highways & Transport
The Grange
Tower Street
Chichester
West Sussex
PO19 1RH

MID SUSSEX DISTRICT: HAYWARDS HEATH
WAITING RESTRICTIONS

Reproduced from or based upon 2004 Ordnance Survey mapping with permission of the Controller of HMSO (c) Crown Copyright reserved.
Unauthorised reproduction infringes Crown copyright and may lead to prosecution or civil proceedings West Sussex County Council Licence No. 100018485

TILE REF NO:
TQ3423SWS

SHEET ISSUE NO 1
SHEET ACTIVE FROM - 04/09/2007



SCALE:
1:1250