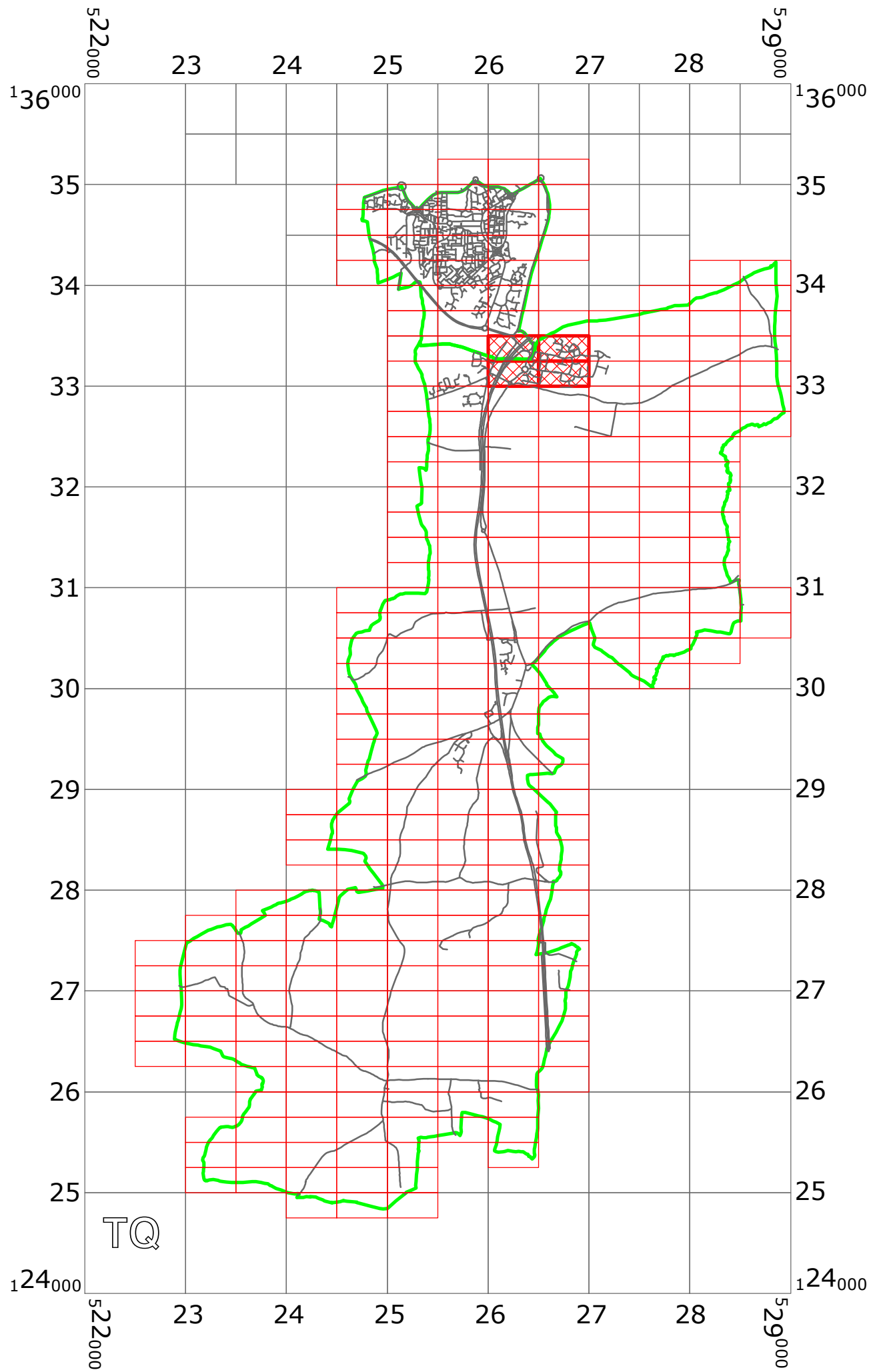







WEST SUSSEX COUNTY COUNCIL
((MID SUSSEX DISTRICT)(PARKING PLACES & TRAFFIC REGULATION)
(CONSOLIDATION NO.2) ORDER 2006)
(SLAUGHAM: PEASE POTTAGE)
(BELLEVUE FARM ROAD AND VARIOUS ROADS AMENDMENT)
ORDER 2021

**SLAUGHAM PARISH AND BROADFIELD WARD:
LOCATION OF WAITING RESTRICTIONS**



KEY:

-  OS.TILE GRID
-  PARKING TILE GRID
-  LOCATION OF WAITING RESTRICTIONS
-  PARISH/WARD BOUNDARY
-  ROAD NETWORK



West Sussex County Council
Highways & Transport
The Grange
Tower Street
Chichester
West Sussex
PO19 1RH

WEST SUSSEX COUNTY COUNCIL
((MID SUSSEX DISTRICT)(PARKING PLACES & TRAFFIC
REGULATION)(CONSOLIDATION NO.2) ORDER 2006)
(SLAUGHAM: PEASE POTTAGE)(BELLEVUE FARM ROAD AND
VARIOUS ROADS AMENDMENT) ORDER 2021

LOCATION OF WAITING RESTRICTIONS



Reproduced from or based upon 2021 Ordnance Survey mapping with permission of the Controller of HMSO (c) Crown Copyright reserved.
Unauthorised reproduction infringes Crown copyright and may lead to prosecution or civil proceedings
West Sussex County Council Licence No. 100023447

SCALE: 1:50000
DATE: 04.10.2021


Key for Waiting Restrictions

All areas over which the provision of the orders apply are defined by the shaded areas as shown on the following plans plus a contiguous area not indicated on the plans of verge and/or footway between the carriageway edge and the highway boundary. The plans in this schedule are based upon grid references of the Ordnance Survey National Grid defined by the OSGB 36 triangulation.


Prohibition of waiting

101  check No waiting at any time


Free Limited Waiting

701  check Waiting limited to 1hr No return within 40mins
8.00am-5.00pm Mon-Fri

Specified Vehicles

830  check Disabled persons vehicles at any time

Clearways

1102  pat062 24hr Rural Clearway

WEST SUSSEX COUNTY COUNCIL
((MID SUSSEX DISTRICT) (PARKING PLACES & TRAFFIC REGULATION)
(CONSOLIDATION NO.2) ORDER 2006)

(SLAUGHAM: PEASE POTTAGE) (BELLEVUE FARM ROAD AND VARIOUS ROADS
AMENDMENT) ORDER 2021

West Sussex County Council in exercise of their powers under Sections 1 (a) 2 (1) and (2), 4 (2), 45, 46, 49 and 53 and Part IV of Schedule 9 of the Road Traffic Regulation Act 1984 ("the Act") as amended and of all other enabling powers and after consultation with the Chief Officer of Police in accordance with Part III of Schedule 9 to the Act hereby make the following Order:-

1. The Order shall come into operation on the Fourth day of October 2021 and may be cited as "West Sussex County Council ((Mid Sussex District) (Parking Places & Traffic Regulation) (Consolidation No.2) Order 2006) (Slaugham: Pease Pottage) (Bellevue Farm Road and Various Roads Amendment) Order 2021".
2. The "West Sussex County Council ((Mid Sussex District) (Parking Places & Traffic Regulation) (Consolidation No.2) Order 2006" is hereby amended by the replacement of the plans specified in the First Schedule to this Order, with the plans specified in the Second Schedule, attached hereto.
3. The "West Sussex County Council ((Mid Sussex District) (Parking Places & Traffic Regulation) (Consolidation No.2) Order 2006" is hereby amended by the addition of the plans specified in the Third Schedule to this Order, attached hereto.

FIRST SCHEDULE
Plan to be Replaced

TQ2633SWN (Issue Number 1)

SECOND SCHEDULE
Replacement Plan

TQ2633SWN (Issue Number 2)

THIRD SCHEDULE
Plans to be added

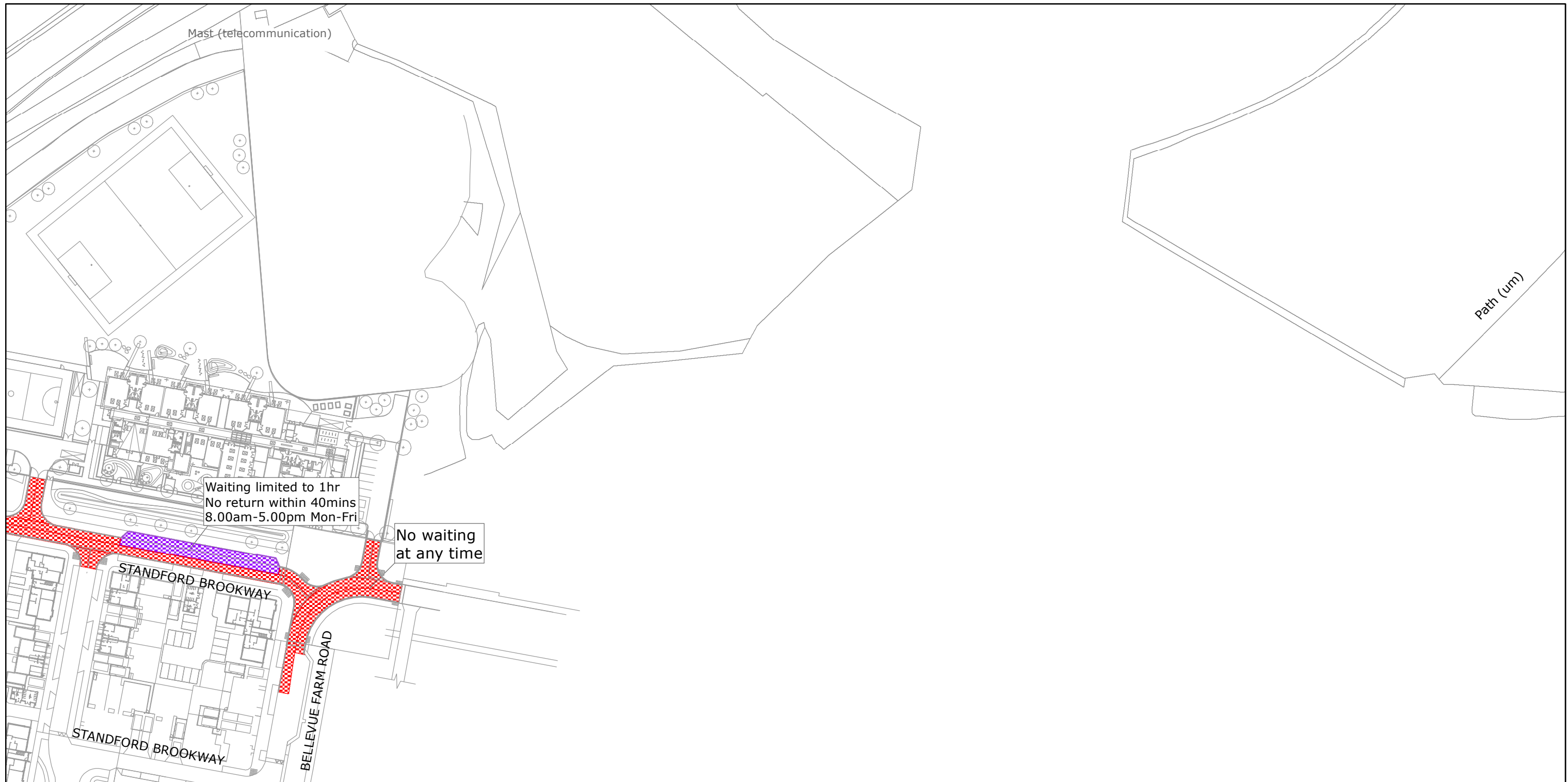
TQ2633SEN (Issue Number 1)
TQ2633SES (Issue Number 1)
TQ2633SWS (Issue Number 1)

THE Common Seal of THE
WEST SUSSEX COUNTY COUNCIL
Was hereto affixed the Thirtieth
day of September 2021

Matthew Bu

Authorised Signatory
NMS9010-MM





West Sussex County Council
Highways & Transport
The Grange
Tower Street
Chichester
West Sussex
PO19 1RH

MID SUSSEX: SLAUGHAM
WAITING RESTRICTIONS

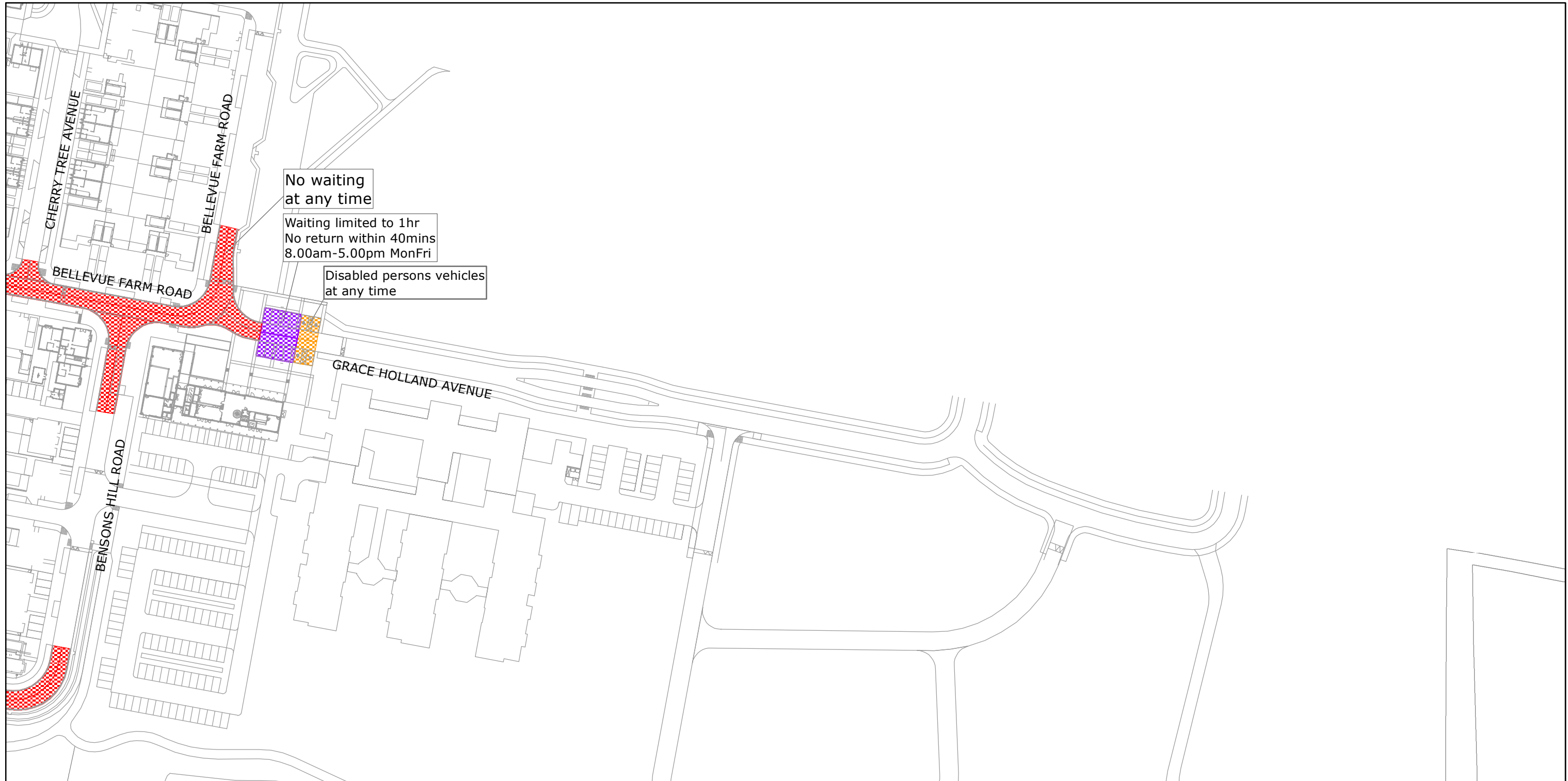
Reproduced from or based upon 2021 Ordnance Survey mapping with permission of the Controller of HMSO (c) Crown Copyright reserved.
Unauthorised reproduction infringes Crown copyright and may lead to prosecution or civil proceedings West Sussex County Council Licence No. 100018485

TILE REF NO:
TQ2633SEN

SHEET ISSUE NO 1
SHEET ACTIVE FROM - 04.10.2021



SCALE:
1:1250
at A3 size



No waiting
at any time

Waiting limited to 1hr
No return within 40mins
8.00am-5.00pm MonFri

Disabled persons vehicles
at any time



West Sussex County Council
Highways & Transport
The Grange
Tower Street
Chichester
West Sussex
PO19 1RH

MID SUSSEX: SLAUGHAM
WAITING RESTRICTIONS

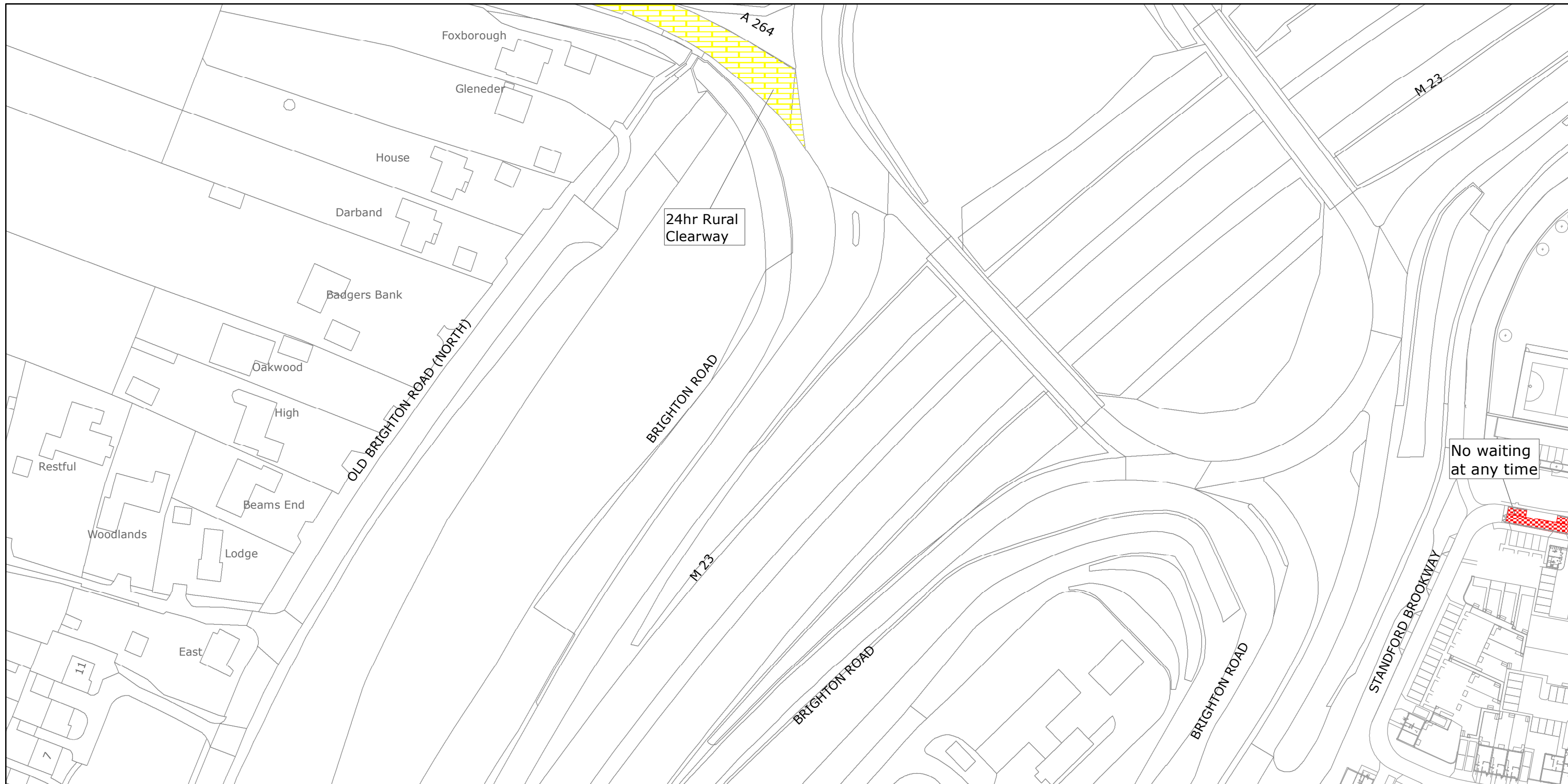
Reproduced from or based upon 2021 Ordnance Survey mapping with permission of the Controller of HMSO (c) Crown Copyright reserved.
Unauthorised reproduction infringes Crown copyright and may lead to prosecution or civil proceedings West Sussex County Council Licence No. 100018485

TILE REF NO:
TQ2633SES

SHEET ISSUE NO 1
SHEET ACTIVE FROM - 04.10.2021



SCALE:
1:1250
at A3 size



West Sussex County Council
 Highways & Transport
 The Grange
 Tower Street
 Chichester
 West Sussex
 PO19 1RH

CRAWLEY BOROUGH: BROADFIELD WARD
 MID SUSSEX: SLAUGHAM
 WAITING RESTRICTIONS

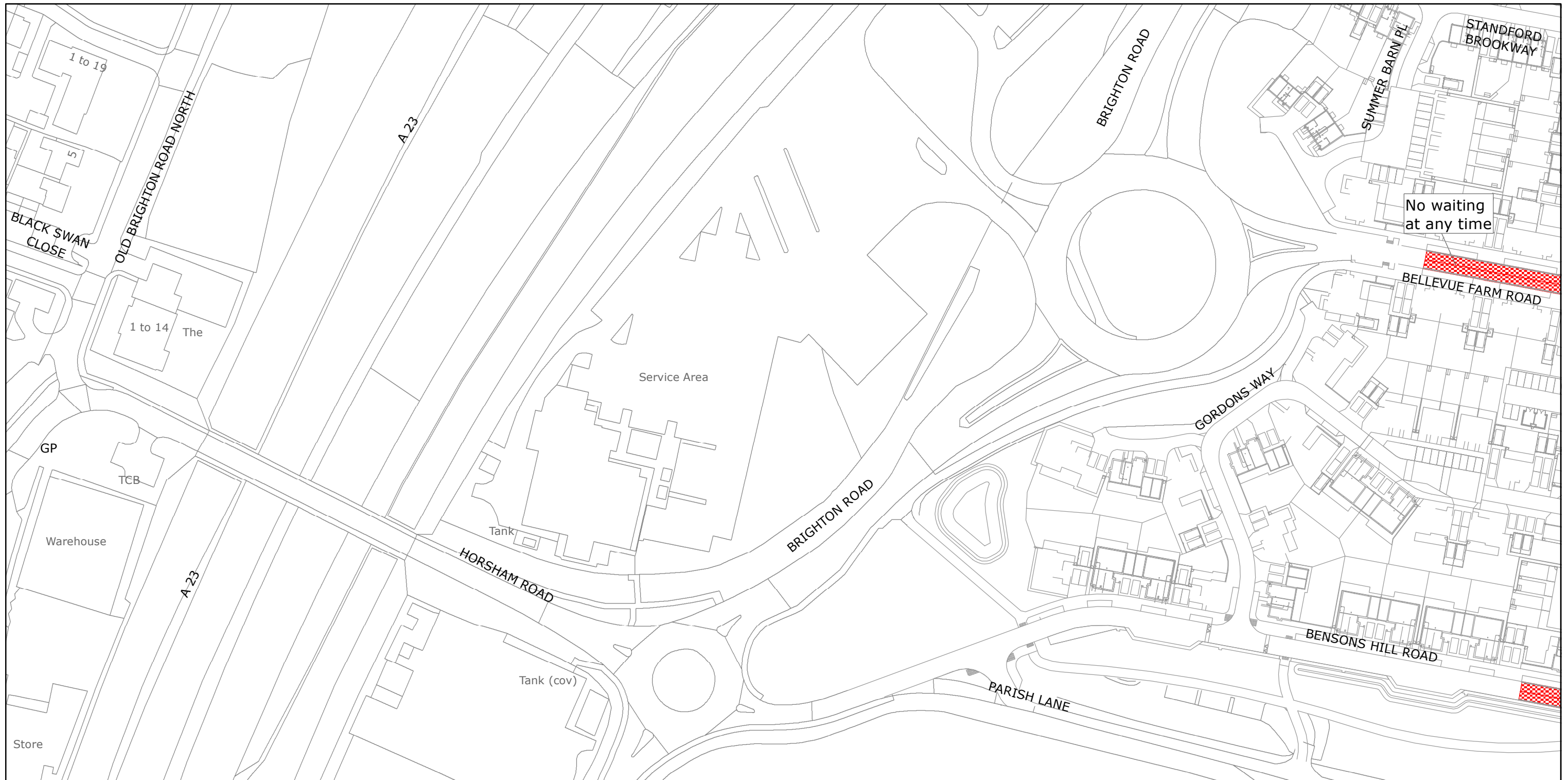
**TILE REF NO:
 TQ2633SWN**

SHEET ISSUE NO 2
 SHEET ACTIVE FROM - 04.10.2021



SCALE:
 1:1250
 at A3 size

Reproduced from or based upon 2021 Ordnance Survey mapping with permission of the Controller of HMSO (c) Crown Copyright reserved.
 Unauthorised reproduction infringes Crown copyright and may lead to prosecution or civil proceedings West Sussex County Council Licence No. 100018485



West Sussex County Council
 Highways & Transport
 The Grange
 Tower Street
 Chichester
 West Sussex
 PO19 1RH

MID SUSSEX: SLAUGHAM
 WAITING RESTRICTIONS

Reproduced from or based upon 2021 Ordnance Survey mapping with permission of the Controller of HMSO (c) Crown Copyright reserved.
 Unauthorised reproduction infringes Crown copyright and may lead to prosecution or civil proceedings West Sussex County Council Licence No. 100018485

TILE REF NO:
TQ2633SWS

SHEET ISSUE NO 1
 SHEET ACTIVE FROM - 04.10.2021



SCALE:
 1:1250
 at A3 size