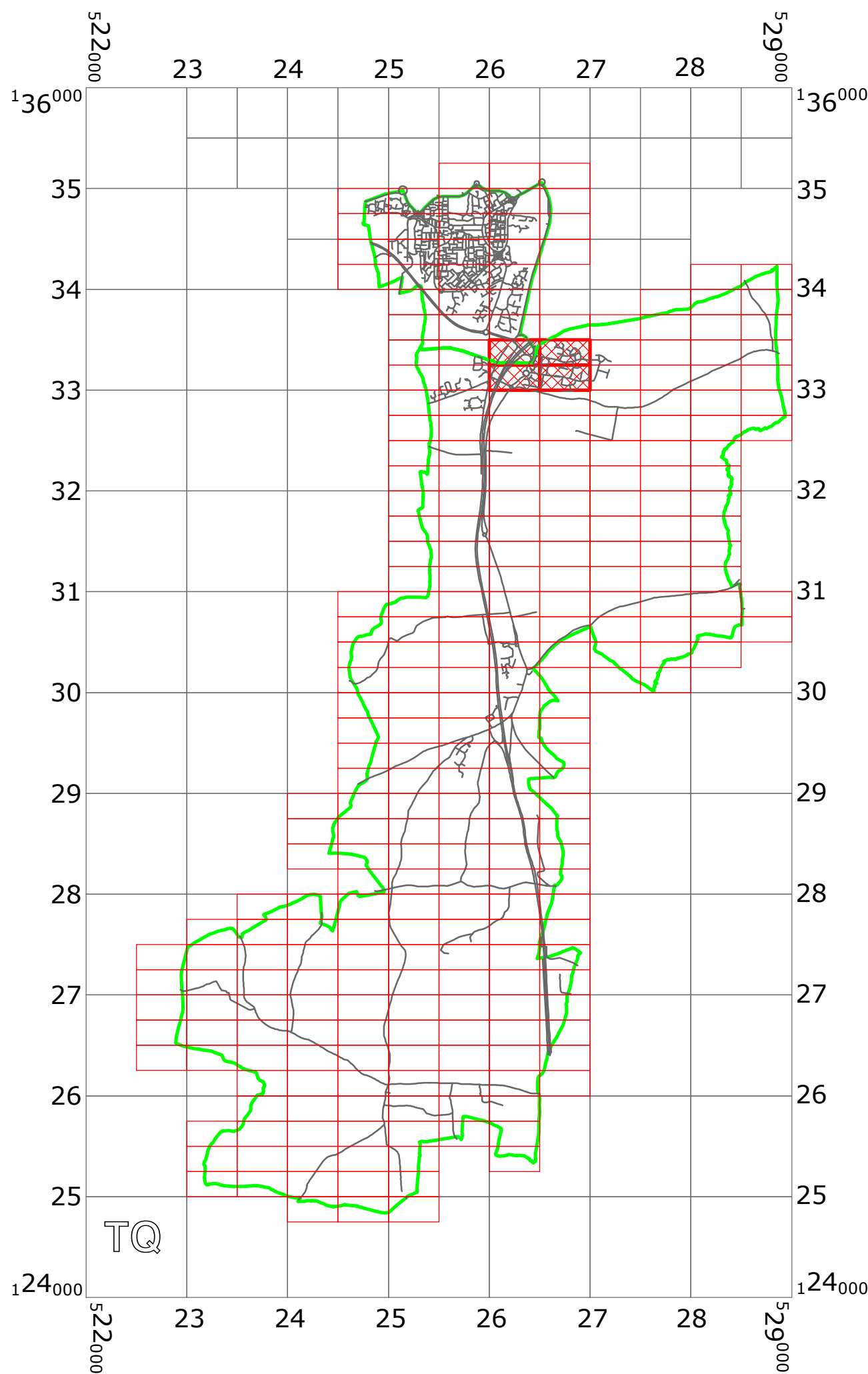


WEST SUSSEX COUNTY COUNCIL  
((MID SUSSEX DISTRICT)(PARKING PLACES & TRAFFIC REGULATION)  
(CONSOLIDATION NO.2) ORDER 2006)  
(SLAUGHAM: PEASE POTTAGE)  
(BELLEVUE FARM ROAD AND VARIOUS ROADS AMENDMENT)  
ORDER 2021

SLAUGHAM PARISH AND BROADFIELD WARD:  
LOCATION OF WAITING RESTRICTIONS



KEY:

OS.TILE GRID

PARKING TILE GRID


Key for Waiting Restrictions

All areas over which the provision of the orders apply are defined by the shaded areas as shown on the following plans plus a contiguous area not indicated on the plans of verge and/or footway between the carriageway edge and the highway boundary. The plans in this schedule are based upon grid references of the Ordnance Survey National Grid defined by the OSGB 36 triangulation.

Prohibition of waiting

|     |   |       |                        |
|-----|---|-------|------------------------|
| 101 |  | check | No waiting at any time |
|-----|---|-------|------------------------|


Free Limited Waiting

|     |   |       |   |
|-----|---|-------|---|
| 701 |  | check | Waiting limited to 1hr No return within 40mins<br>8.00am-5.00pm Mon-Fri |
|-----|---|-------|---|

Specified Vehicles

|     |   |       |                                       |
|-----|---|-------|---------------------------------------|
| 830 |  | check | Disabled persons vehicles at any time |
|-----|---|-------|---------------------------------------|

Clearways

|      |   |        |                     |
|------|---|--------|---------------------|
| 1102 |  | pat062 | 24hr Rural Clearway |
|------|---|--------|---------------------|

**WEST SUSSEX COUNTY COUNCIL**  
**((MID SUSSEX DISTRICT) (PARKING PLACES & TRAFFIC REGULATION)**  
**(CONSOLIDATION NO.2) ORDER 2006)**

**(SLAUGHAM: PEASE POTTAGE) (BELLEVUE FARM ROAD AND VARIOUS ROADS**  
**AMENDMENT) ORDER 2021**

West Sussex County Council in exercise of their powers under Sections 1 (a) 2 (1) and (2), 4 (2), 45. 46. 49 and 53 and Part IV of Schedule 9 of the Road Traffic Regulation Act 1984 ("the Act") as amended and of all other enabling powers and after consultation with the Chief Officer of Police in accordance with Part III of Schedule 9 to the Act hereby make the following Order:-

1. The Order shall come into operation on the Fourth day of October 2021 and may be cited as "West Sussex County Council) ((Mid Sussex District) (Parking Places & Traffic Regulation) (Consolidation No.2) Order 2006) (Slaugham: Pease Pottage) (Bellevue Farm Road and Various Roads Amendment) Order 2021".
2. The "West Sussex County Council ((Mid Sussex District) (Parking Places & Traffic Regulation) (Consolidation No.2) Order 2006" is hereby amended by the replacement of the plans specified in the First Schedule to this Order, with the plans specified in the Second Schedule, attached hereto.
3. The "West Sussex County Council ((Mid Sussex District) (Parking Places & Traffic Regulation) (Consolidation No.2) Order 2006" is hereby amended by the addition of the plans specified in the Third Schedule to this Order, attached hereto.

**FIRST SCHEDULE**  
**Plan to be Replaced**

TQ2633SWN (Issue Number 1)

**SECOND SCHEDULE**  
**Replacement Plan**

TQ2633SWN (Issue Number 2)

**THIRD SCHEDULE**  
**Plans to be added**

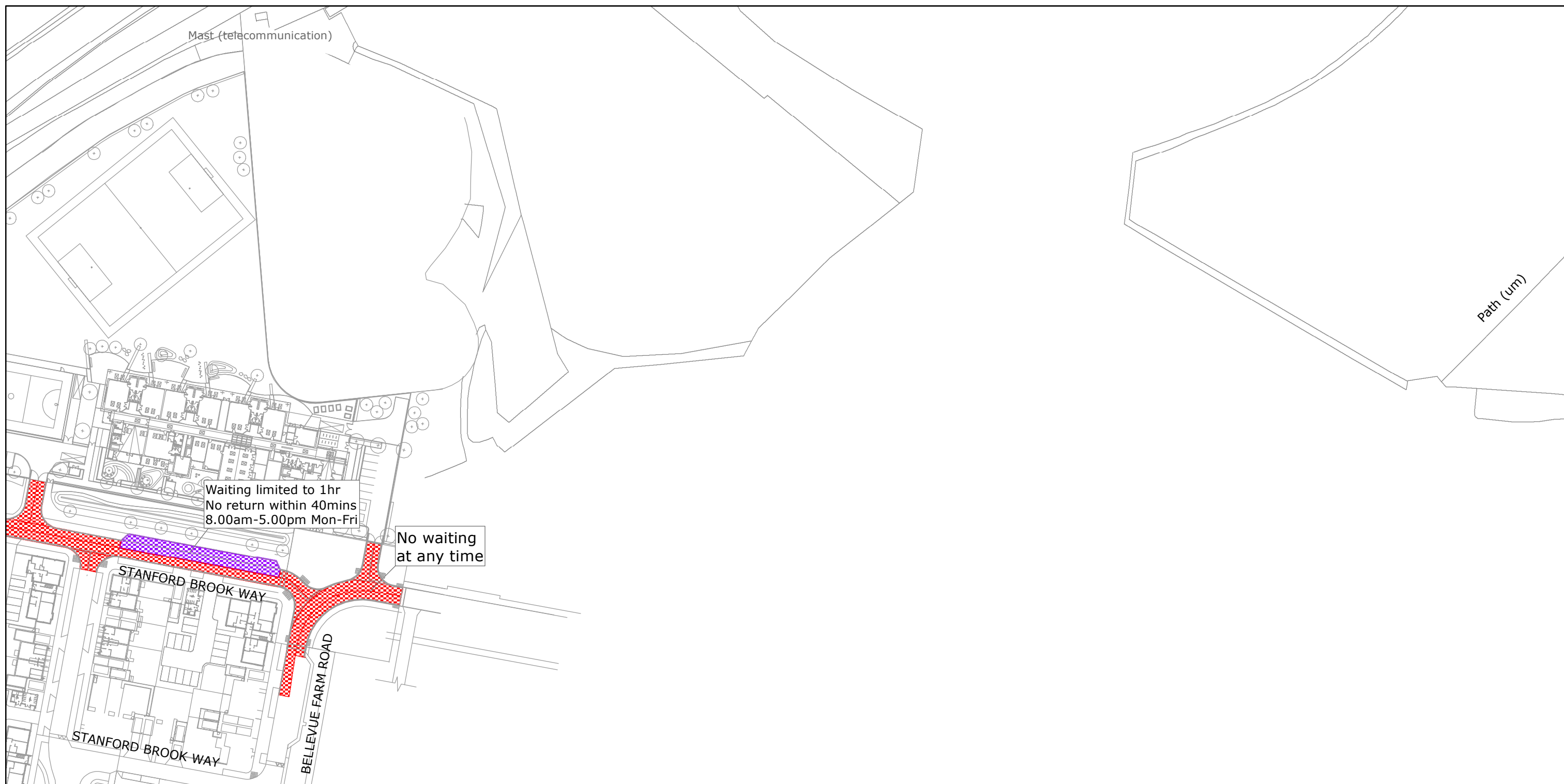
TQ2633SEN (Issue Number 1)  
TQ2633SES (Issue Number 1)  
TQ2633SWS (Issue Number 1)

THE Common Seal of THE  
WEST SUSSEX COUNTY COUNCIL  
Was hereto affixed the Thirtieth  
day of September 2021

*Matthew Bu*

Authorised Signatory  
NMS9010-MM





West Sussex County Council  
Highways & Transport  
The Grange  
Tower Street  
Chichester  
West Sussex  
PO19 1RH

MID SUSSEX: SLAGHAM  
WAITING RESTRICTIONS

Reproduced from or based upon 2021 Ordnance Survey mapping with permission of the Controller of HMSO (c) Crown Copyright reserved.  
Unauthorised reproduction infringes Crown copyright and may lead to prosecution or civil proceedings West Sussex County Council Licence No. 100018485

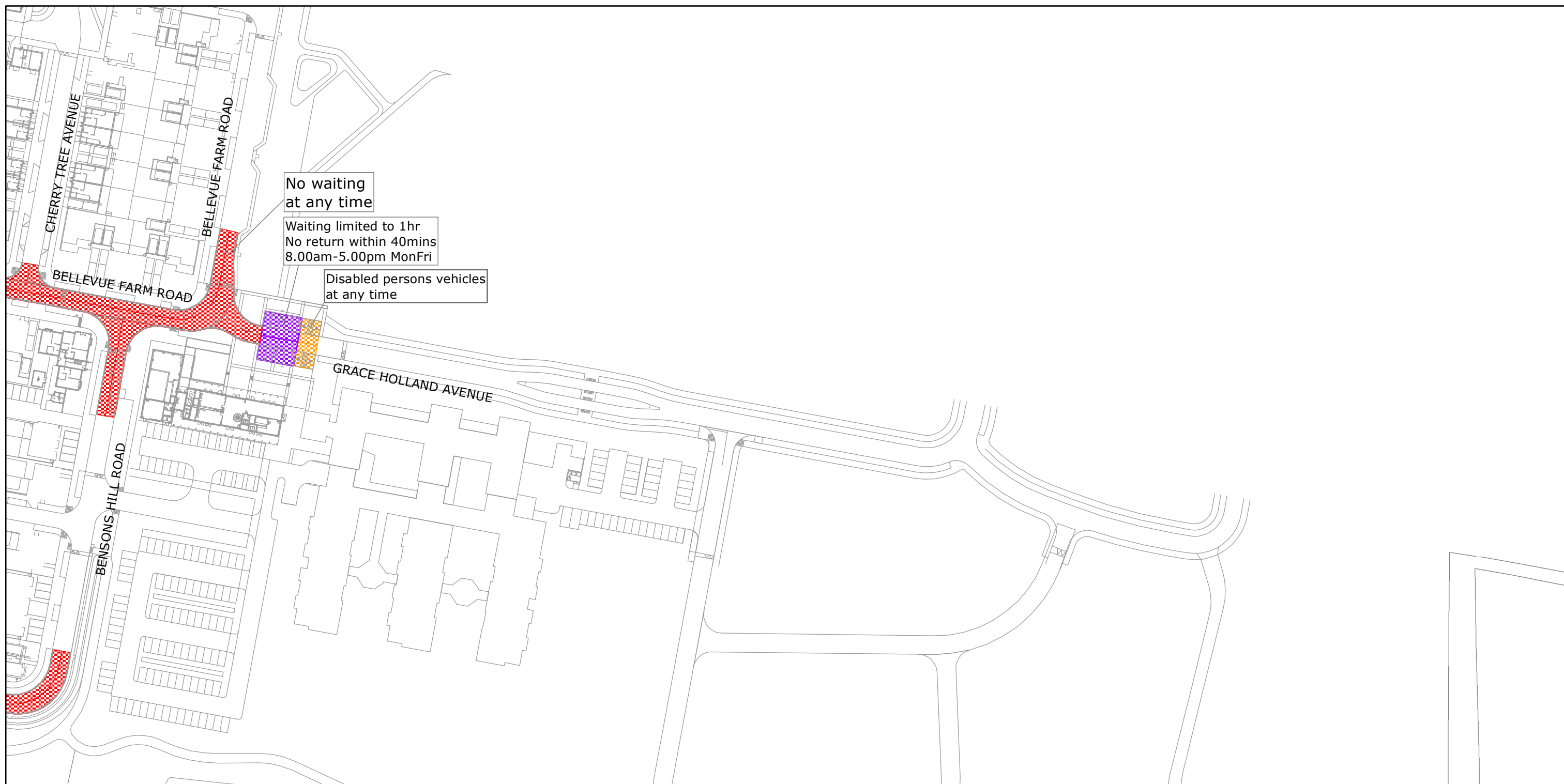
TILE REF NO:  
TQ2633SEN

SHEET ISSUE NO 1  
SHEET ACTIVE FROM - 04.10.2021



SCALE:  
1:1250  
at A3 size





West Sussex County Council  
Highways & Transport  
The Grange  
Tower Street  
Chichester  
West Sussex  
PO19 1RH

MID SUSSEX: SLAUGHAM  
WAITING RESTRICTIONS

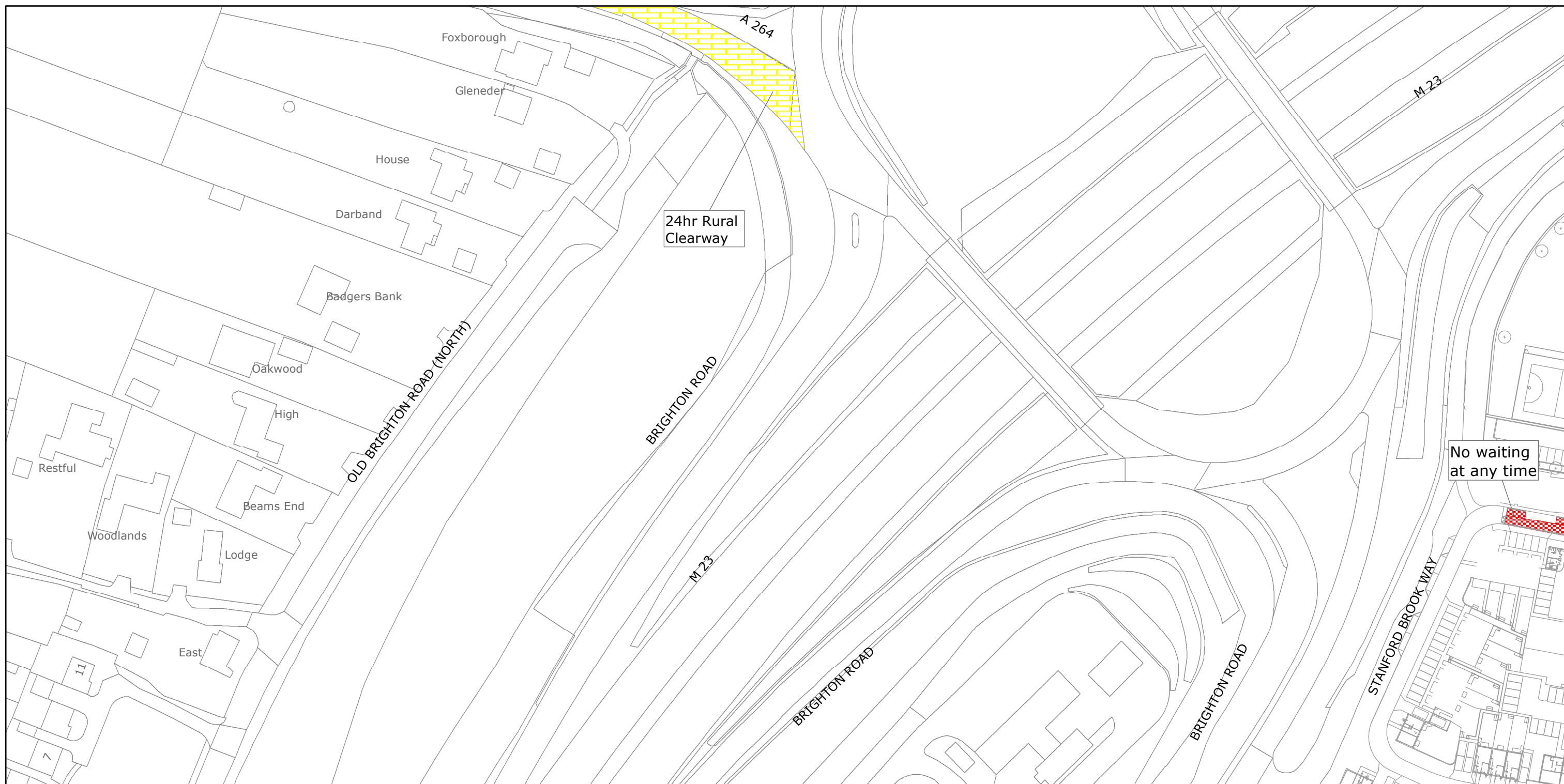
Reproduced from or based upon 2021 Ordnance Survey mapping with permission of the Controller of HMSO (c) Crown Copyright reserved.  
Unauthorised reproduction infringes Crown copyright and may lead to prosecution or civil proceedings West Sussex County Council Licence No. 100018485

TILE REF NO:  
TQ2633SES

SHEET ISSUE NO 1  
SHEET ACTIVE FROM - 04.10.2021



SCALE:  
1:1250  
at A3 size



West Sussex County Council  
Highways & Transport  
The Grange  
Tower Street  
Chichester  
West Sussex  
PO19 1RH

CRAWLEY BOROUGH: BROADFIELD WARD  
MID SUSSEX: SLAUGHAM

WAITING RESTRICTIONS

Reproduced from or based upon 2021 Ordnance Survey mapping with permission of the Controller of HMSO (c) Crown Copyright reserved.  
Unauthorised reproduction infringes Crown copyright and may lead to prosecution or civil proceedings West Sussex County Council Licence No. 100018485

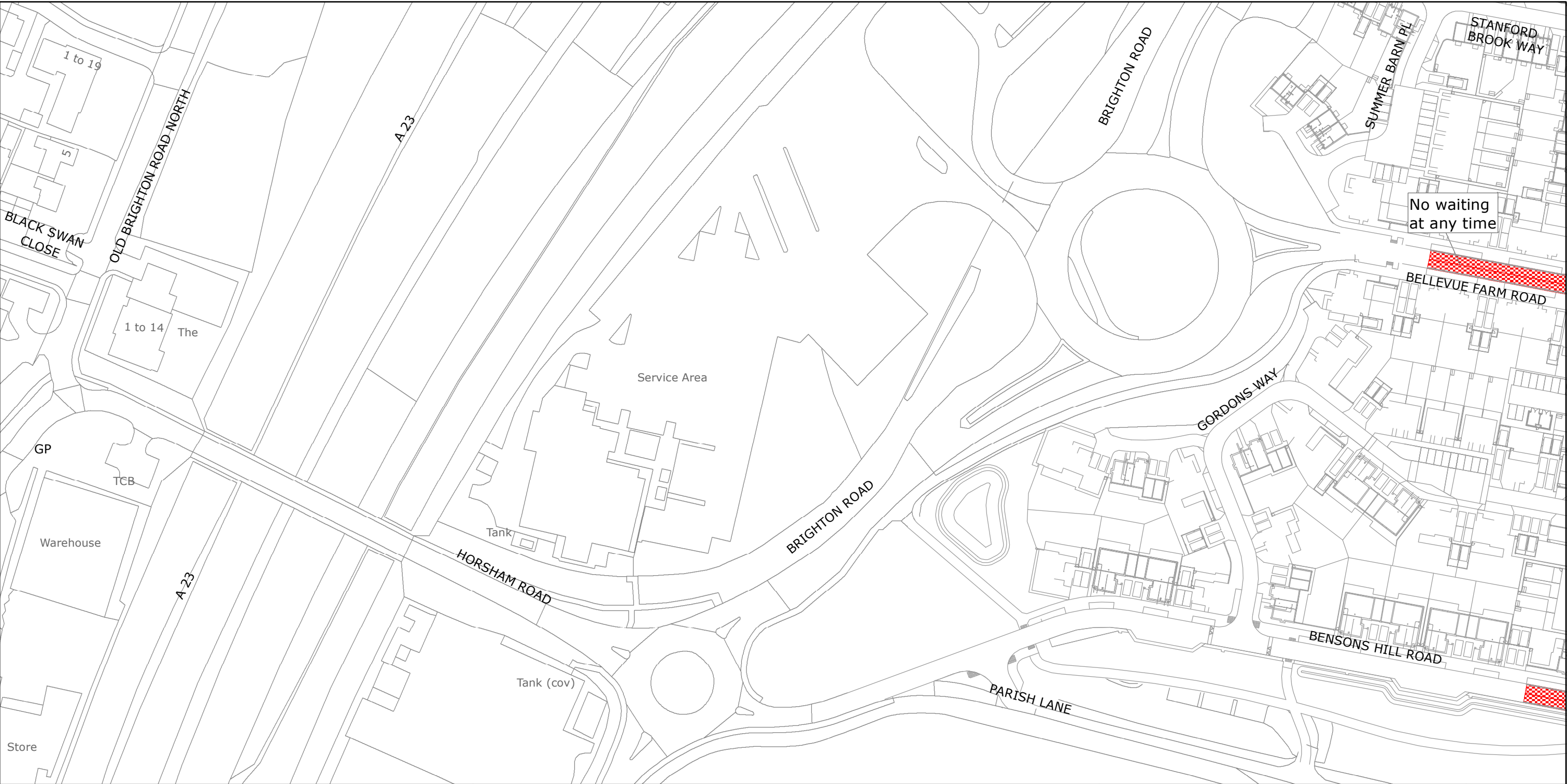
TILE REF NO:  
TQ2633SWN

SHEET ISSUE NO 2  
SHEET ACTIVE FROM - 04.10.2021



SCALE:  
1:1250  
at A3 size





West Sussex County Council  
Highways & Transport  
The Grange  
Tower Street  
Chichester  
West Sussex  
PO19 1RH

MID SUSSEX: SLAUGHAM  
WAITING RESTRICTIONS

Reproduced from or based upon 2021 Ordnance Survey mapping with permission of the Controller of HMSO (c) Crown Copyright reserved.  
Unauthorised reproduction infringes Crown copyright and may lead to prosecution or civil proceedings West Sussex County Council Licence No. 100018485

TILE REF NO:  
TQ2633SWS

SHEET ISSUE NO 1  
SHEET ACTIVE FROM - 04.10.2021

N  
SCALE:  
1:1250  
at A3 size