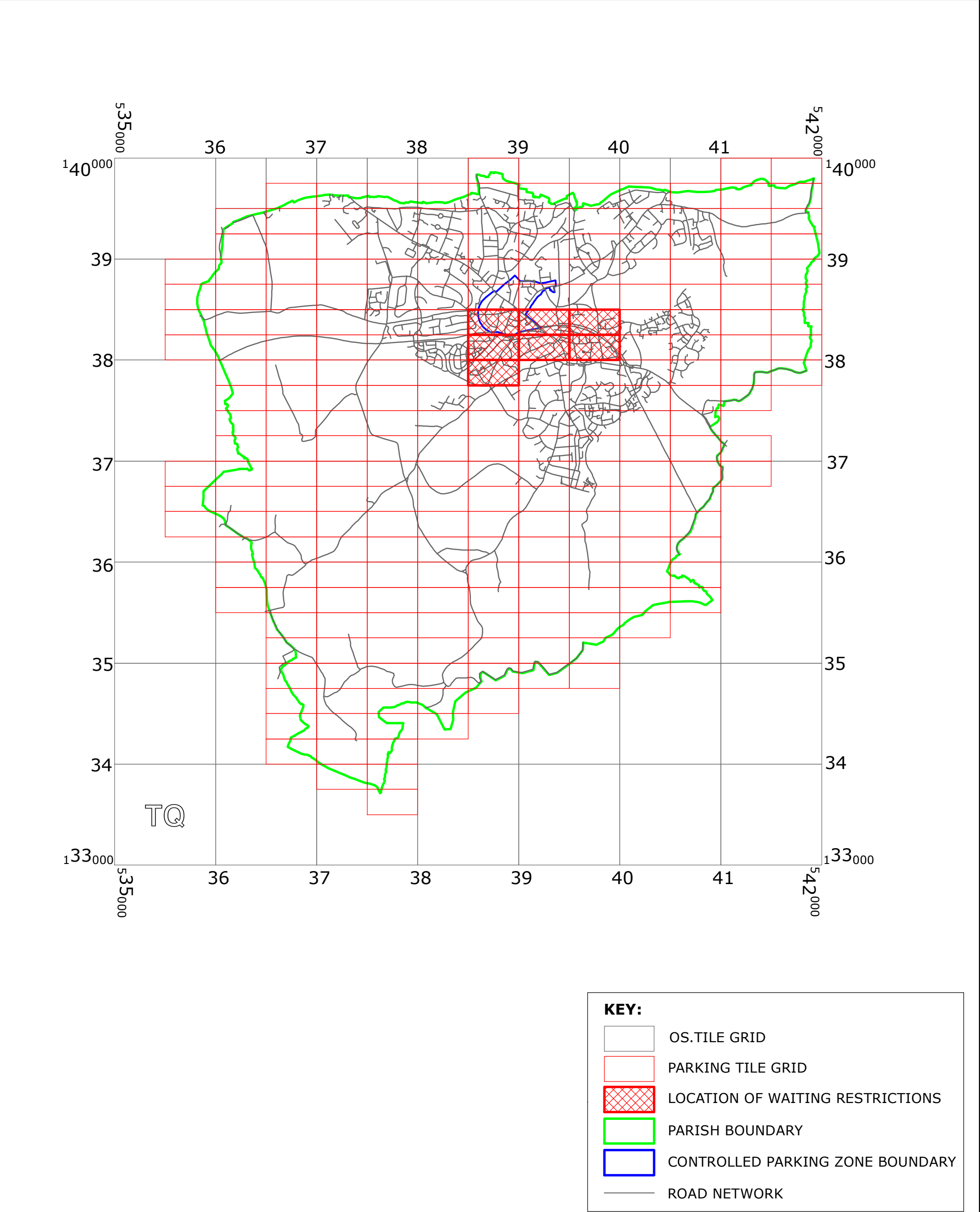


WEST SUSSEX COUNTY COUNCIL  
((MID SUSSEX DISTRICT)(PARKING PLACES & TRAFFIC REGULATION)  
(CONSOLIDATION N0.2) ORDER 2006)  
(EAST GRINSTEAD: CONTROLLED PARKING ZONE AMENDMENT)  
ORDER 2020









EAST GRINSTEAD: LOCATION OF WAITING RESTRICTIONS




## Key for Waiting Restrictions

All areas over which the provision of the orders apply are defined by the shaded areas as shown on the following plans plus a contiguous area not indicated on the plans of verge and/or footway between the carriageway edge and the highway boundary. The plans in this schedule are based upon grid references of the Ordnance Survey National Grid defined by the OSGB 36 triangulation.

### Prohibition of waiting


101		check	No waiting at any time
107		pat020	No waiting 8.00am-6.00pm Mon-Sat
114		pat063	No waiting 9:00am-5:00pm Mon-Fri
118		shd102	No waiting 10.00am-11.00am Mon-Fri
135		usgs721	No waiting 10.00am-11.00am, 2.00pm-3.00pm Mon-Sat
158		pat 046	No waiting 9.00am-5.00pm Mon-Sat except bank holidays
162		dot6	No waiting 10.00am-11.00am Mon-Sat except bank holidays
163		pat064	No waiting 10.00am-11.00am, 2.00pm-3.00pm Mon-Fri except bank holidays

181		usgs721	No waiting 10.00am-11.00am, 2.00pm-3.00pm Mon-Sat except bank holidays
-----	---	---------	--



### Charged on-street parking

319		usgs731	Pay and Display up to 1hr 9.00am-5.00pm Mon-Sat except bank holidays
-----	---	---------	---

### Shared Residents Parking & Charged On-street Parking


424		gravel	Pay and Display up to 2hrs and Residents' and Visitors' permit holders 9.00am- 5.00pm Mon-Sat except bank holidays
-----	--	--------	--

### Residents Parking

510		circle4	Residents' and Visitors' permit holders only 10.00am-11.00am and 2.00pm-3.00pm Mon-Sat except bank holidays
512		usgs503	Residents' and Visitors' permit holders only 9.00am-5.00pm Mon-Sat except bank holidays

Shared Residents Parking & Free Limited Waiting


610



pat063

Residents' and Visitors' permit holders and Limited waiting for 1hr No return within 1hr for non-permit holders 9.00am-5.00pm Mon-Sat except bank holidays

614




pat019

Residents' and Visitors' permit holders and Limited waiting for 2hrs No return within 2hrs for non-permit holders 9.00am-5.00pm Mon-Sat except bank holidays

Specified Vehicles


810



usgs503

Loading bay-Goods vehicles only at any time

814



brick1

Loading bay-Any vehicle at any time


830



check

Disabled persons vehicles at any time

845



usgs602

No waiting at any time except taxis



**WEST SUSSEX COUNTY COUNCIL**  
**((MID SUSSEX DISTRICT) (PARKING PLACES & TRAFFIC REGULATION)**  
**(CONSOLIDATION NO.2) ORDER 2006)**

**(EAST GRINSTEAD: CONTROLLED PARKING ZONE AMENDMENT)**  
**ORDER 2020**

West Sussex County Council in exercise of their powers under Sections 1 (1) 2 (1) and (2), 4 (2), 45, 46, 49 and 53 and Part IV of Schedule 9 of the Road Traffic Regulation Act 1984 ("the Act") as amended and of all other enabling powers and after consultation with the Chief Officer of Police in accordance with Part III of Schedule 9 to the Act hereby make the following Order:-

1. This Order shall come into operation on the Twenty Fifth day of May 2020 and may be cited as "West Sussex County Council ((Mid Sussex District) (Parking Places & Traffic Regulation) (Consolidation No.2) Order 2006) (East Grinstead: Controlled Parking Zone Amendment) Order 2020".
2. The "West Sussex County Council (Mid Sussex District) (Parking Places & Traffic Regulation) (Consolidation No.2) Order 2006" is hereby amended by the replacement of the plans specified in the First Schedule to this Order, with the plans specified in the Second Schedule, attached hereto.

**FIRST SCHEDULE**  
**Plans to be Replaced**

TQ3837NEN (Issue Number 4)  
 TQ3838SEN (Issue Number 5)  
 TQ3838SES (Issue Number 5)  
 TQ3938SEN (Issue Number 5)  
 TQ3938SES (Issue Number 5)  
 TQ3938SWN (Issue Number 4)  
 TQ3938SWS (Issue Number 6) MM


**SECOND SCHEDULE**  
**Replacement Plan**

TQ3837NEN (Issue Number 5)  
 TQ3838SEN (Issue Number 6)  
 TQ3838SES (Issue Number 6)  
 TQ3938SEN (Issue Number 6)  
 TQ3938SES (Issue Number 6)  
 TQ3938SWN (Issue Number 5)  
 TQ3938SWS (Issue Number 7) HA

THE Common Seal of THE  
 WEST SUSSEX COUNTY COUNCIL  
 was hereto affixed the  
 day of TWENTY FIRST  
MAY 2020

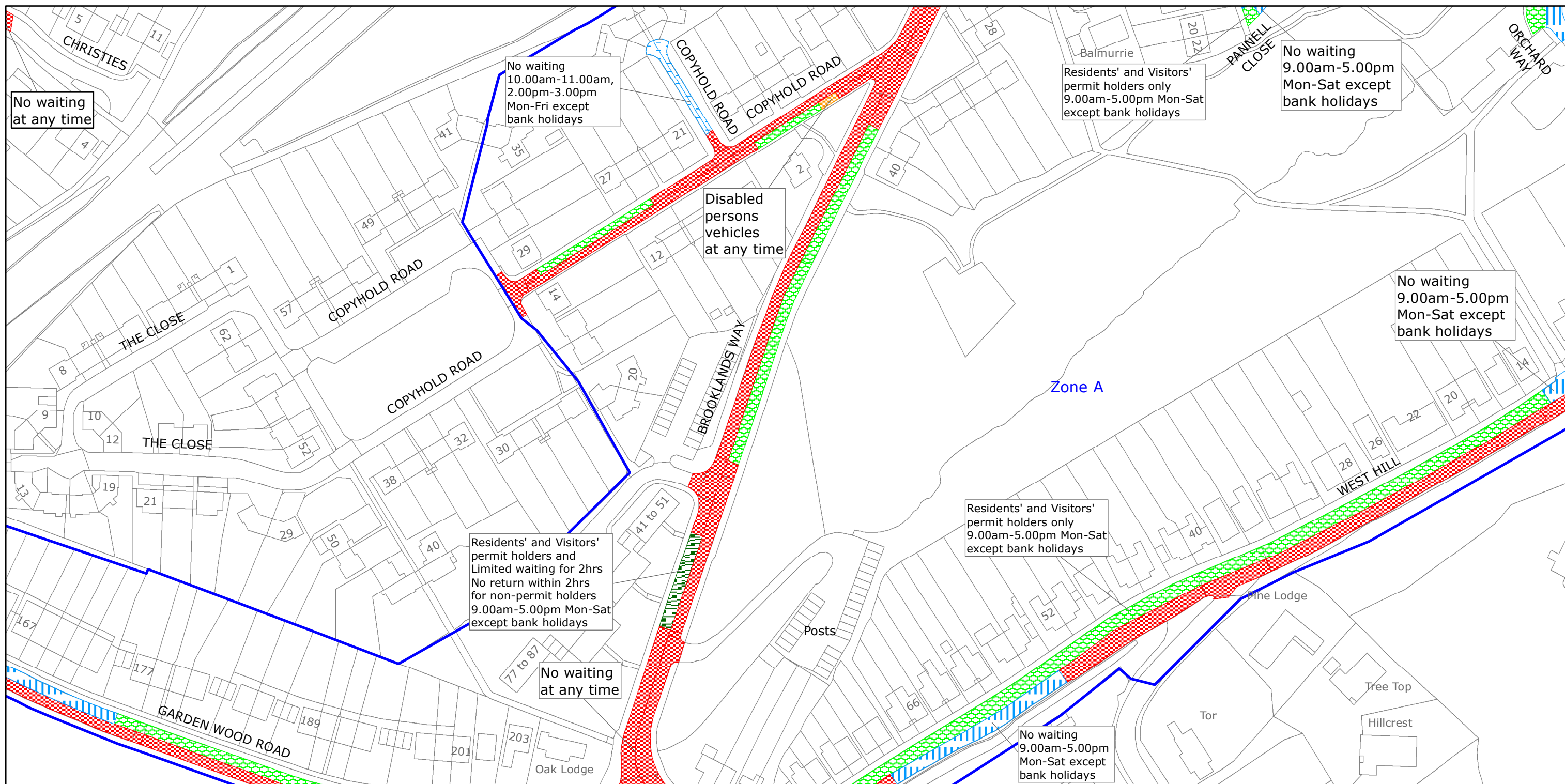
*Imach Ben*

Authorised Signatory  
 NMS8007-MM



04/08 DELEGATED AUTHORITY





West Sussex County Council  
Highways & Transport  
The Grange  
Tower Street  
Chichester  
West Sussex  
PO19 1RH

MID SUSSEX DISTRICT: EAST GRINSTEAD  
WAITING RESTRICTIONS

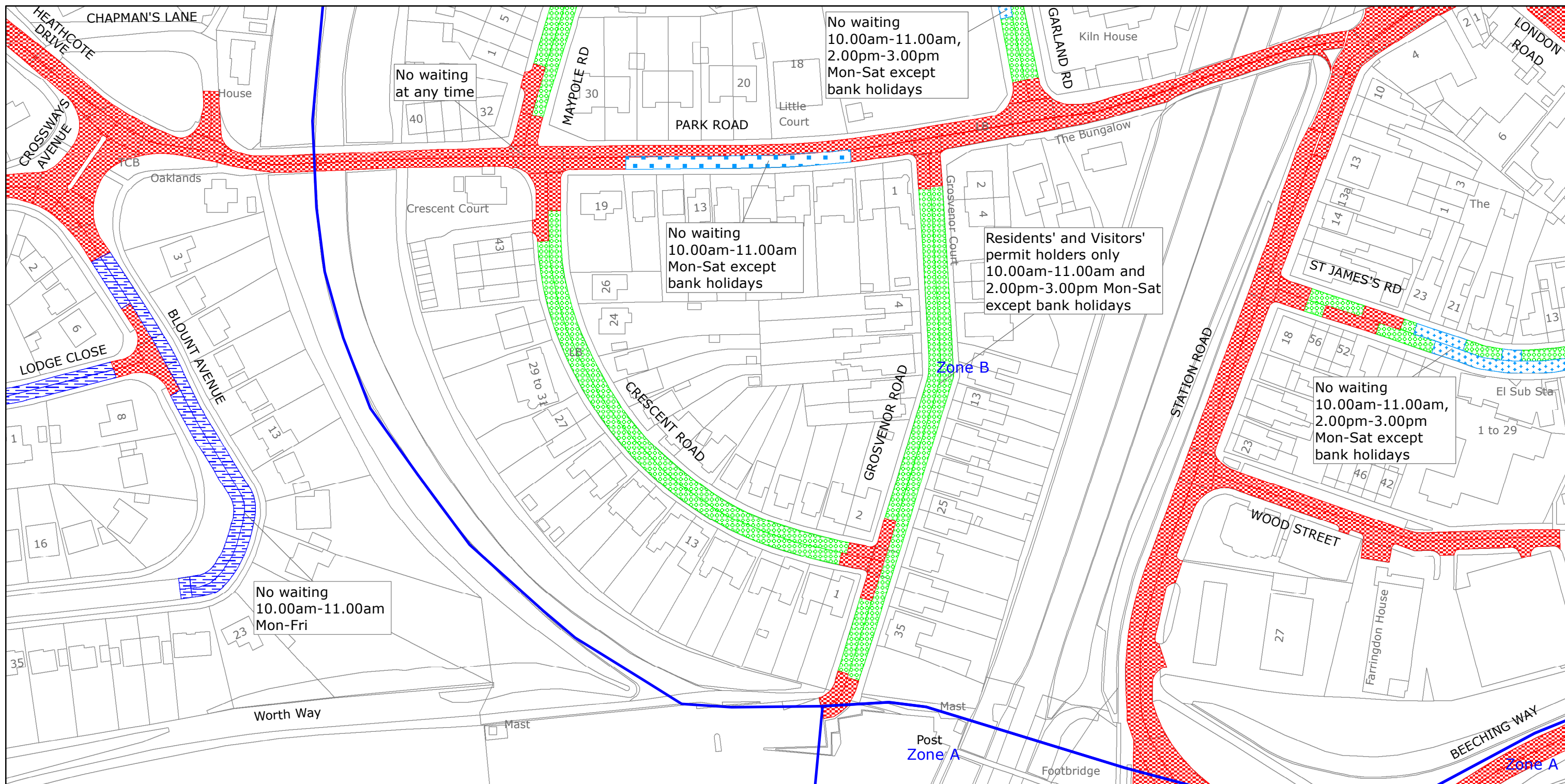
Reproduced from or based upon 2020 Ordnance Survey mapping with permission of the Controller of HMSO (c) Crown Copyright reserved.  
Unauthorised reproduction infringes Crown copyright and may lead to prosecution or civil proceedings West Sussex County Council Licence No. 100018485

TILE REF NO:  
TQ3837NEN

SHEET ISSUE NO 5  
SHEET ACTIVE FROM - 25/05/2020



SCALE:  
1:1250  
at A3 size



West Sussex County Council  
Highways & Transport  
The Grange  
Tower Street  
Chichester  
West Sussex  
PO19 1RH

## MID SUSSEX DISTRICT: EAST GRINSTEAD

### WAITING RESTRICTIONS

Reproduced from or based upon 2020 Ordnance Survey mapping with permission of the Controller of HMSO (c) Crown Copyright reserved.  
Unauthorised reproduction infringes Crown copyright and may lead to prosecution or civil proceedings West Sussex County Council Licence No. 100018485

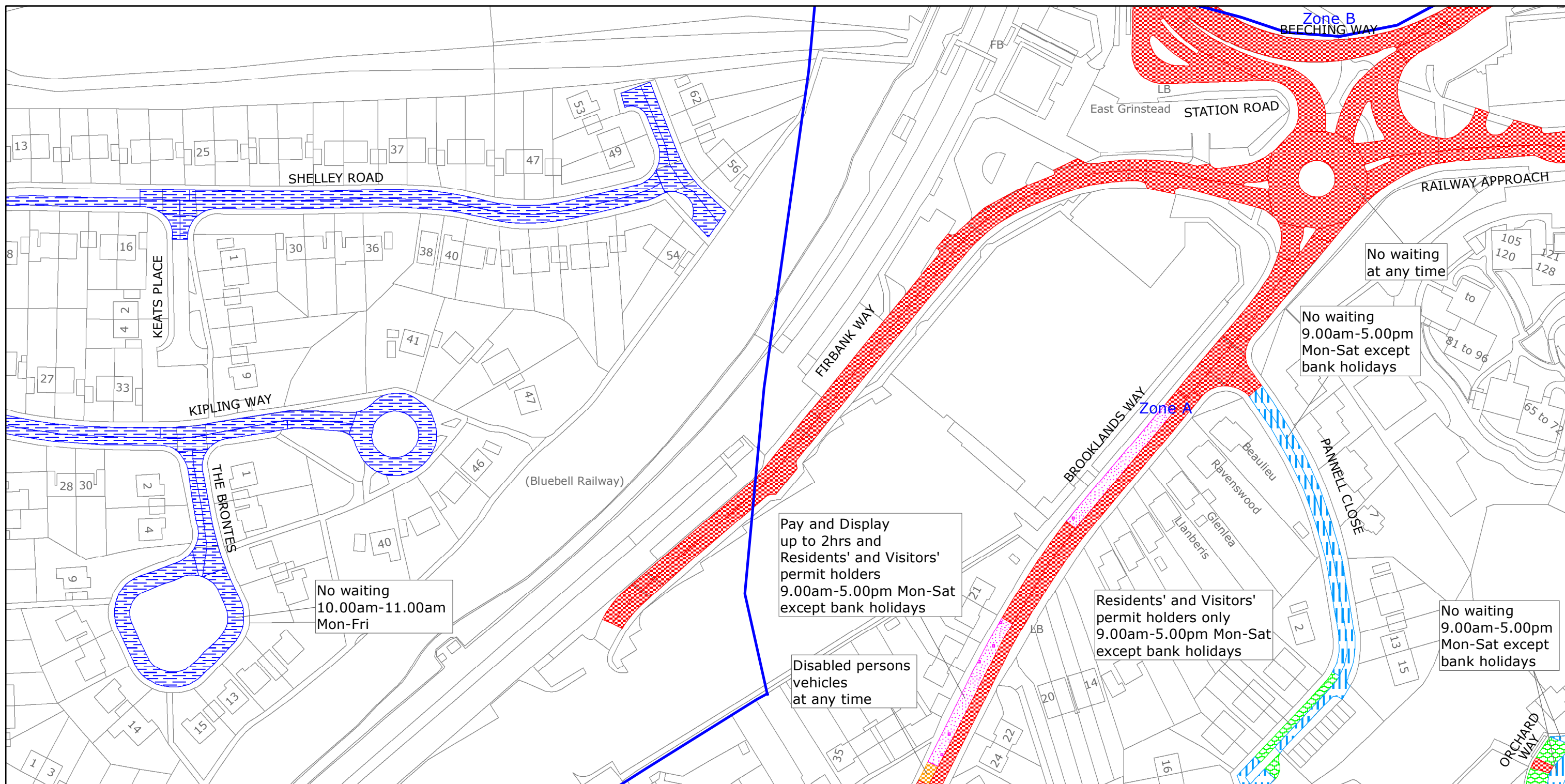
# TILE REF NO: TQ3838SEN

SHEET ISSUE NO 6  
SHEET ACTIVE FROM - 25/05/2020

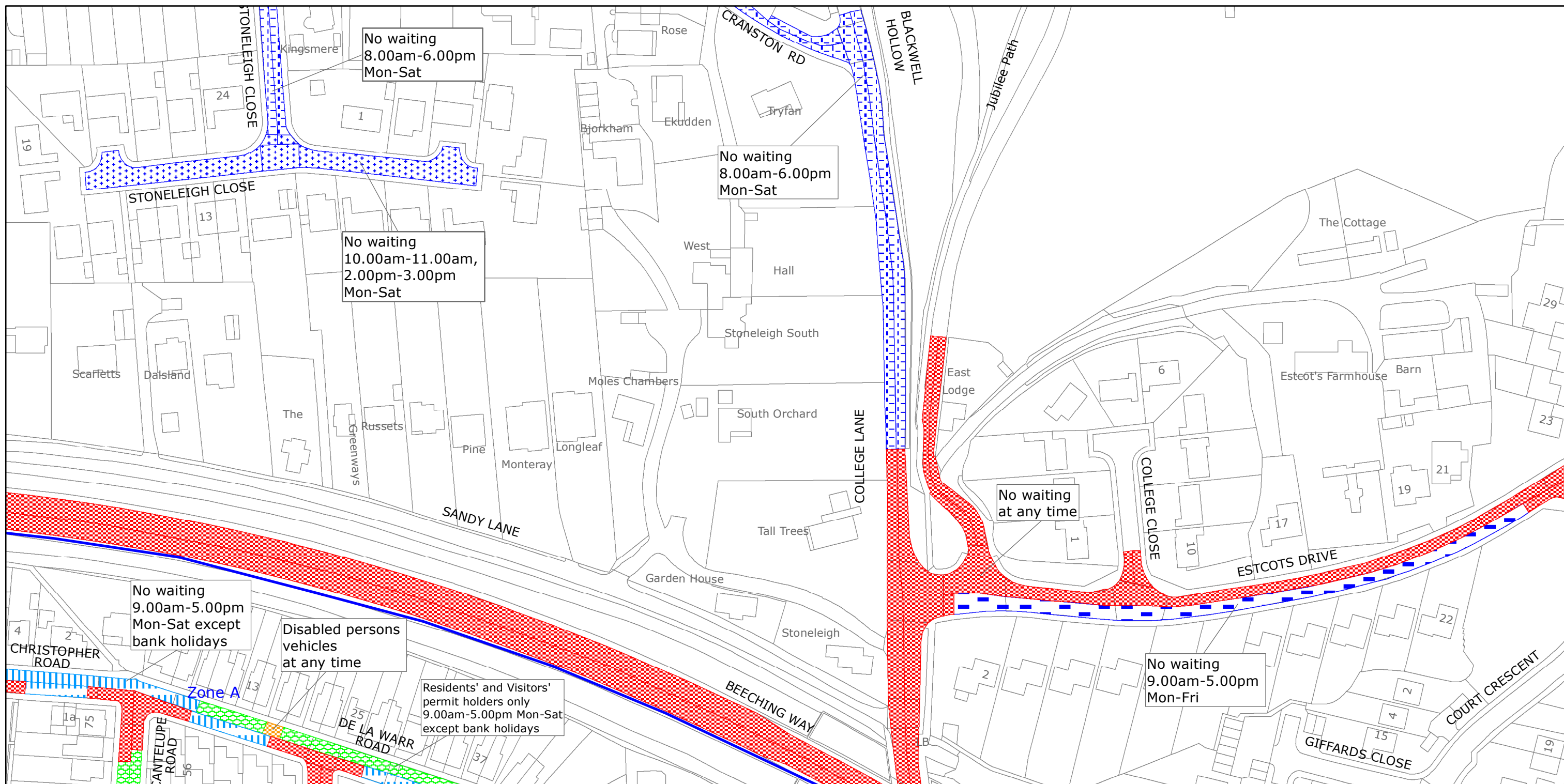


SCALE:  
1:1250  
at A3 size









West Sussex County Council  
Highways & Transport  
The Grange  
Tower Street  
Chichester  
West Sussex  
PO19 1RH

## MID SUSSEX DISTRICT: EAST GRINSTEAD

### WAITING RESTRICTIONS

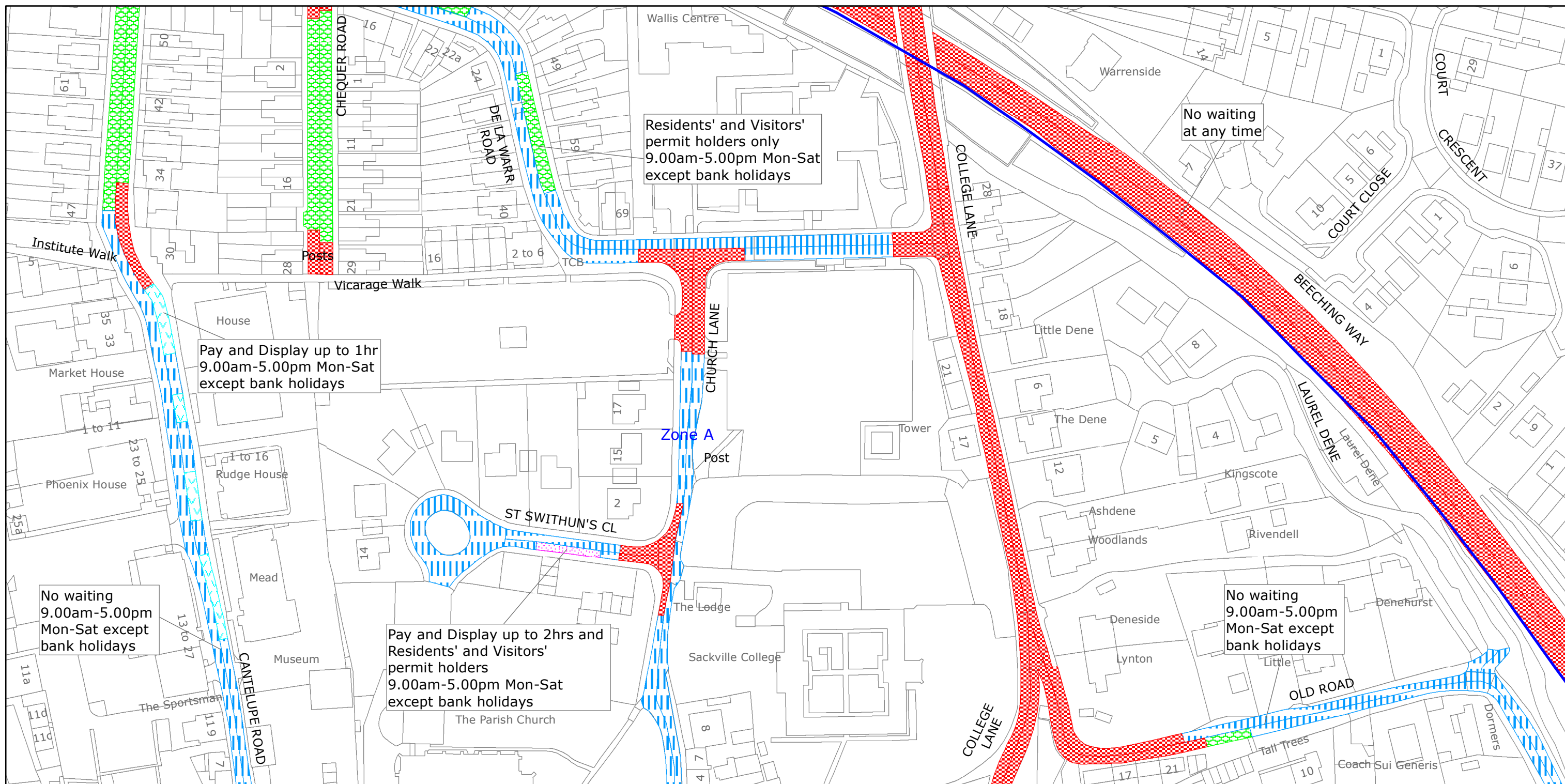
Reproduced from or based upon 2020 Ordnance Survey mapping with permission of the Controller of HMSO (c) Crown Copyright reserved.  
Unauthorised reproduction infringes Crown copyright and may lead to prosecution or civil proceedings West Sussex County Council Licence No. 100018485

# TILE REF NO: TQ3938SEN

SHEET ISSUE NO 6  
SHEET ACTIVE FROM - 25/05/2020



SCALE:  
1:1250  
at A3 size



West Sussex County Council  
Highways & Transport  
The Grange  
Tower Street  
Chichester  
West Sussex  
PO19 1RH

## MID SUSSEX DISTRICT: EAST GRINSTEAD

### WAITING RESTRICTIONS

Reproduced from or based upon 2020 Ordnance Survey mapping with permission of the Controller of HMSO (c) Crown Copyright reserved.  
Unauthorised reproduction infringes Crown copyright and may lead to prosecution or civil proceedings West Sussex County Council Licence No. 100018485

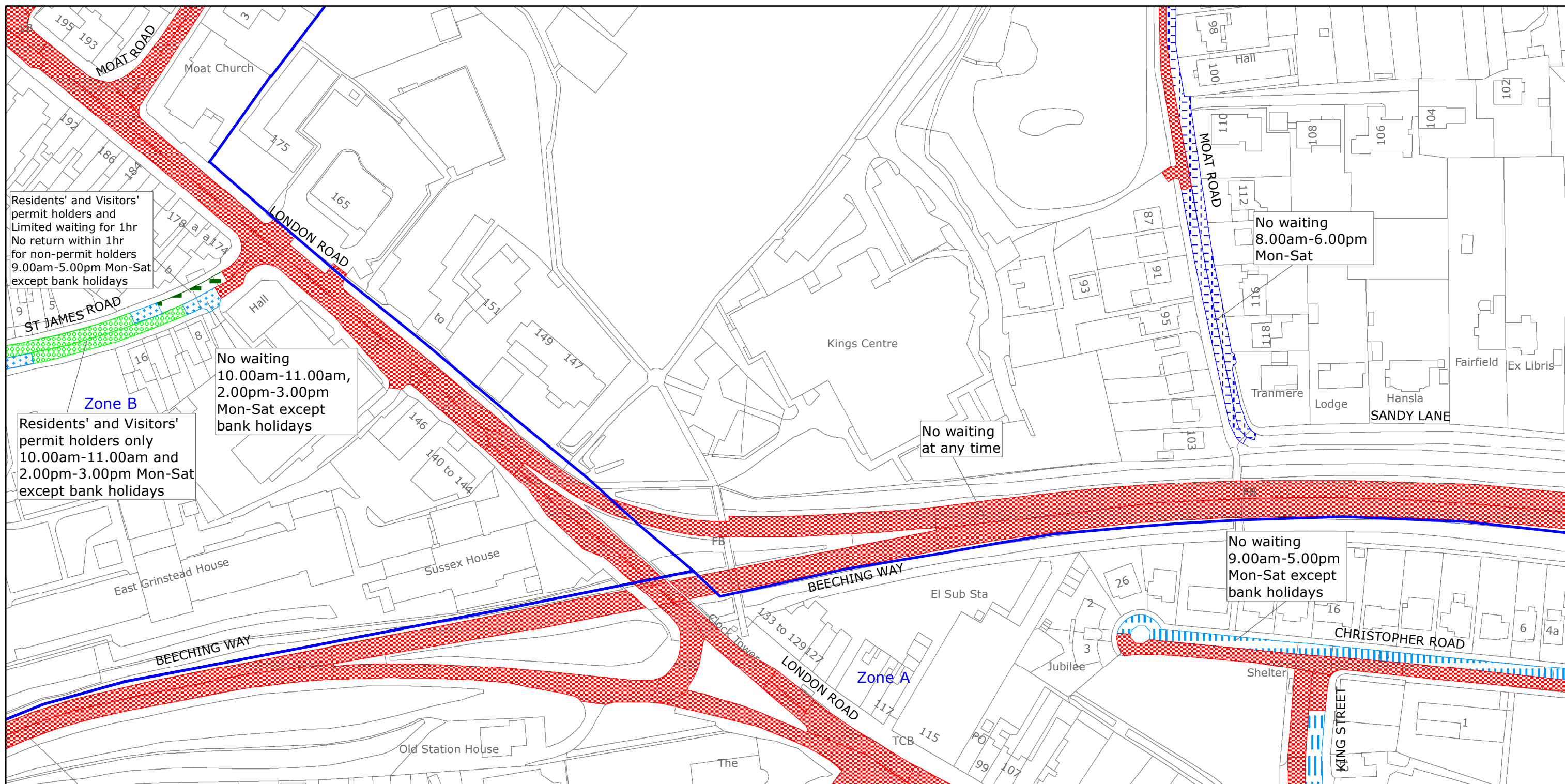
# TILE REF NO: TQ3938SES

SHEET ISSUE NO 6  
SHEET ACTIVE FROM - 25/05/2020



SCALE:  
1:1250  
at A3 size





West Sussex County Council  
Highways & Transport  
The Grange  
Tower Street  
Chichester  
West Sussex  
PO19 1RH

MID SUSSEX DISTRICT: EAST GRINSTEAD  
WAITING RESTRICTIONS

Reproduced from or based upon 2020 Ordnance Survey mapping with permission of the Controller of HMSO (c) Crown Copyright reserved.  
Unauthorised reproduction infringes Crown copyright and may lead to prosecution or civil proceedings West Sussex County Council Licence No. 100018485

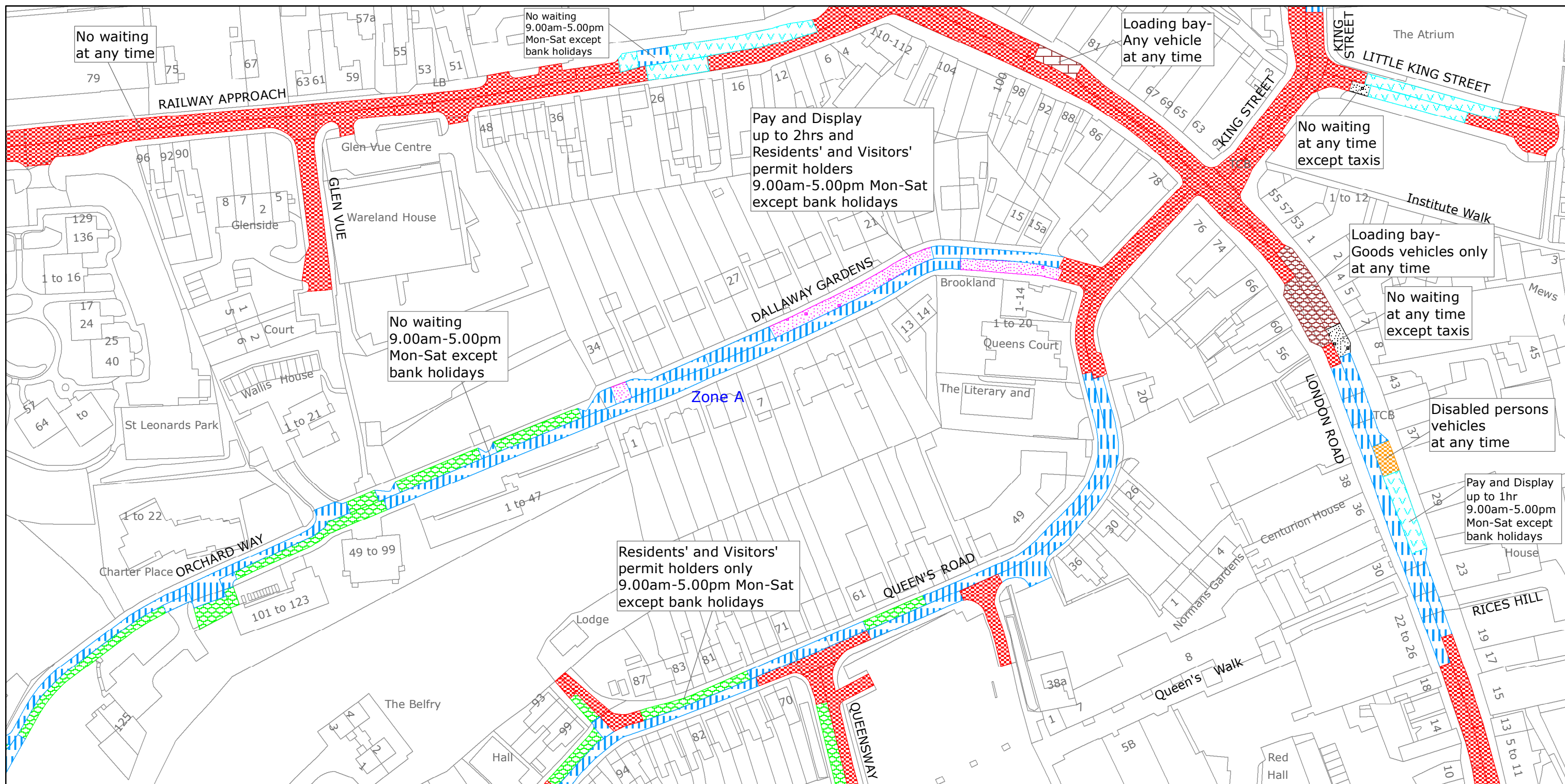
TILE REF NO:  
TQ3938SWN

SHEET ISSUE NO 5  
SHEET ACTIVE FROM - 25/05/2020



SCALE:  
1:1250  
at A3 size





West Sussex County Council  
Highways & Transport  
The Grange  
Tower Street  
Chichester  
West Sussex  
PO19 1RH

## MID SUSSEX DISTRICT: EAST GRINSTEAD

### WAITING RESTRICTIONS

Reproduced from or based upon 2020 Ordnance Survey mapping with permission of the Controller of HMSO (c) Crown Copyright reserved.  
Unauthorised reproduction infringes Crown copyright and may lead to prosecution or civil proceedings West Sussex County Council Licence No. 100018485

# TILE REF NO: TQ3938SWS

SHEET ISSUE NO 7  
SHEET ACTIVE FROM - 25/05/2020



SCALE:  
1:1250  
at A3 size