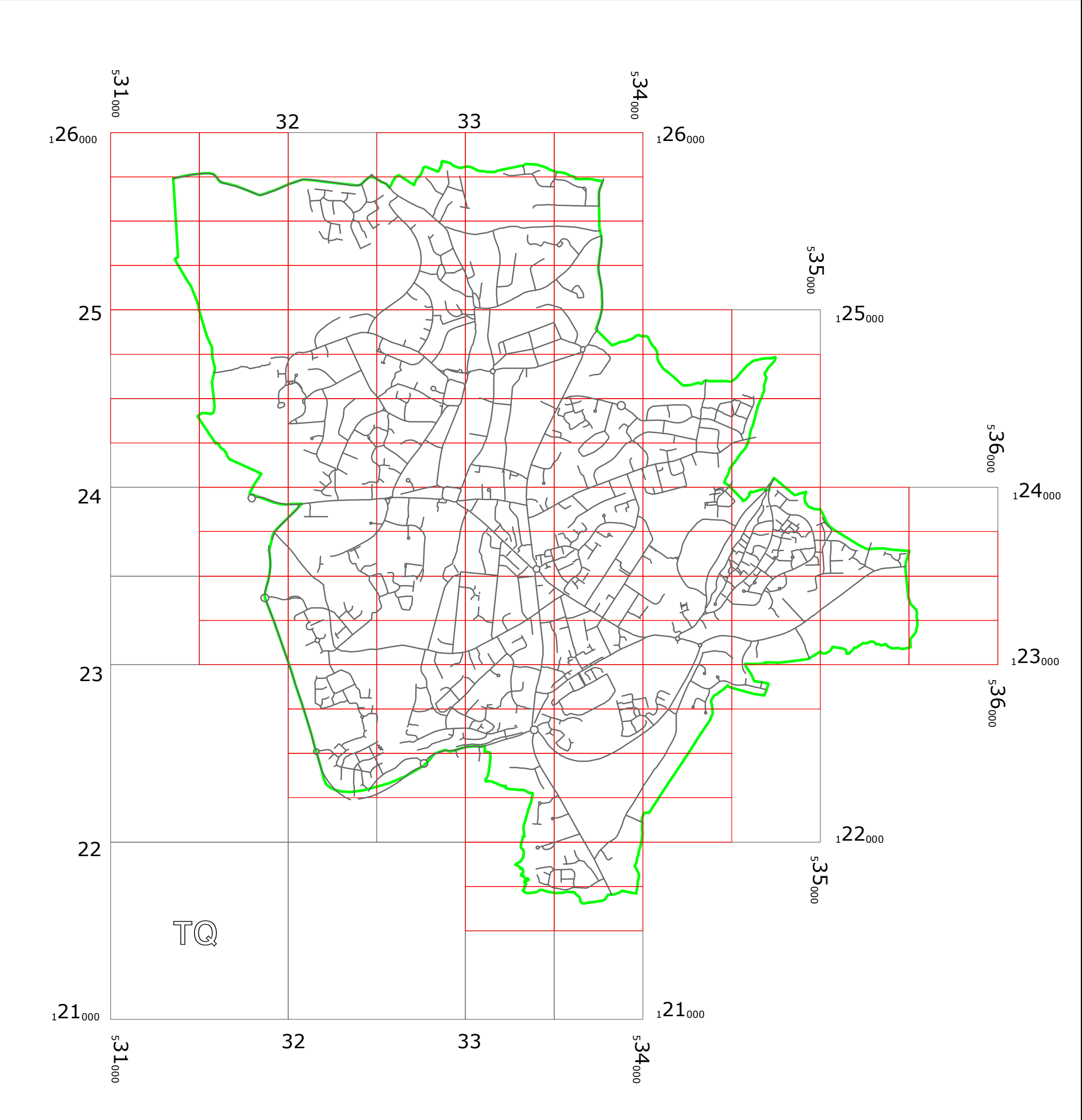


WEST SUSSEX COUNTY COUNCIL
((MID SUSSEX DISTRICT) (PARKING PLACES & TRAFFIC REGULATION)
(CONSOLIDATION N0.2) ORDER 2006)
(HAYWARDS HEATH: WESTERN PARKING REVIEW)
ORDER 2019

HAYWARDS HEATH: LOCATION OF WAITING RESTRICTIONS



KEY:

OS.TILE GRID

PARKING TILE GRID

LOCATION OF WAITING RESTRICTIONS



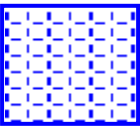



PARISH BOUNDARY

ROAD NETWORK

Key for Waiting Restrictions

All areas over which the provision of the orders apply are defined by the shaded areas as shown on the following plans plus a contiguous area not indicated on the plans of verge and/or footway between the carriageway edge and the highway boundary. The plans in this schedule are based upon grid references of the Ordnance Survey National Grid defined by the OSGB 36 triangulation.


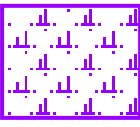
Prohibition of waiting

100		z_circle	No waiting, loading and unloading at any time
101		check	No waiting at any time
107		pat020	No waiting 8.00am-6.00pm Mon-Sat
109		pat039	No waiting 9.00am-6.00pm Mon-Sat
126		z_circle	No waiting 9.00am-10.00am, 1.00pm-2.00pm Mon-Fri
148		usgs717	No waiting 8.00am-9.00am Mon-Fri

Clearways

1110		usgs677	School Keep Clear No stopping 8.00am-5.00pm Mon-Fri
------	---	---------	---

Free Limited Waiting

722		usgs716	Waiting limited to 1hr No return within 4hrs 8.00am-6.00pm Mon-Sat
726		rice2	Waiting limited to 2hrs No return within 4hrs 8.00am-6.00pm Mon-Sat

WEST SUSSEX COUNTY COUNCIL
((MID SUSSEX DISTRICT) (PARKING PLACES & TRAFFIC REGULATION)
(CONSOLIDATION NO.2) ORDER 2006)

(HAYWARDS HEATH: WESTERN PARKING REVIEW) ORDER 2019

West Sussex County Council in exercise of their powers under Sections 1 (1) 2 (1) and (2), 4 (2), 45, 46, 49 and 53 and Part IV of Schedule 9 of the Road Traffic Regulation Act 1984 ("the Act") as amended and of all other enabling powers and after consultation with the Chief Officer of Police in accordance with Part III of Schedule 9 to the Act hereby make the following Order:-

1. This Order shall come into operation on the Fourteenth day of October 2019 and may be cited as "West Sussex County Council ((Mid Sussex District) (Parking Places & Traffic Regulation) (Consolidation No.2) Order 2006) (Haywards Heath: Western Parking Review) Order 2019".
2. The "West Sussex County Council (Mid Sussex District) (Parking Places & Traffic Regulation) (Consolidation No.2) Order 2006" is hereby amended by the replacement of the plans specified in the First Schedule to this Order, with the plans specified in the Second Schedule, attached hereto.
3. The "West Sussex County Council (Mid Sussex District) (Parking Places & Traffic Regulation) (Consolidation No.2) Order 2006" is hereby amended by the insertion of the plans specified in the Third Schedule, attached hereto.

FIRST SCHEDULE
Plans to be Replaced

TQ3224NEN (Issue Number 4)
 TQ3224NES (Issue Number 3)
 TQ3225SEN (Issue Number 4) *MM*
~~TQ3225SES (Issue Number 4)~~
 TQ3324NWN (Issue Number 4)
 TQ3324NWS (Issue Number 4)

SECOND SCHEDULE
Replacement Plans

TQ3224NEN (Issue Number 5)
 TQ3224NES (Issue Number 4)
 TQ3225SEN (Issue Number 5) *5*
~~TQ3225SES (Issue Number 5)~~ *MM*
 TQ3324NWN (Issue Number 5)
 TQ3324NWS (Issue Number 5)

THIRD SCHEDULE
Plans to be Inserted

TQ3225NES (Issue Number 1)

THE Common Seal of THE
WEST SUSSEX COUNTY COUNCIL
was hereto affixed the

day of *TENTH*
OCTOBER 2019

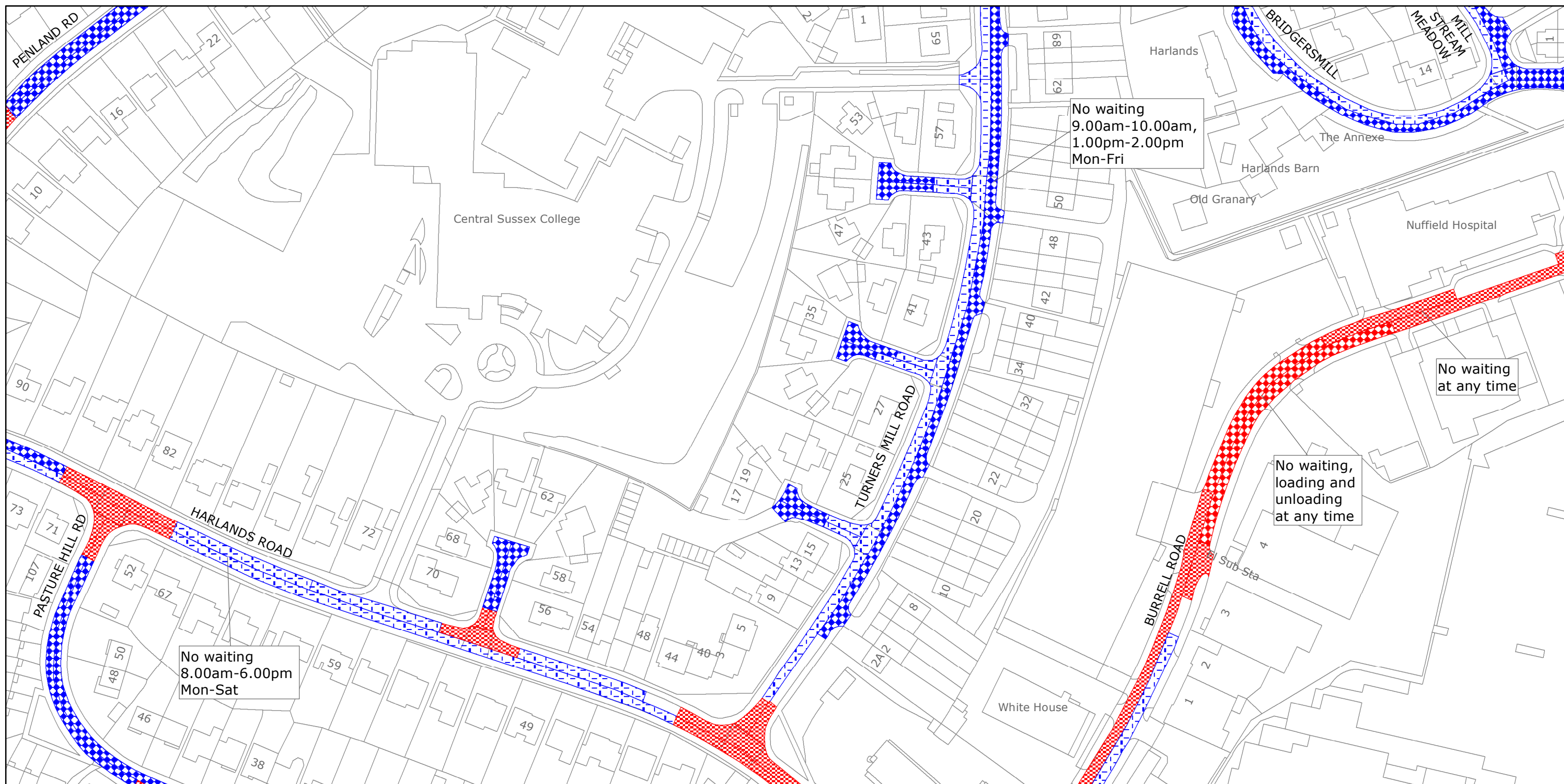


Authorised Signatory
CMS1405-MM

)
)
)
)
)
)
)
)
)
)



04/08 DELEGATED AUTHORITY



West Sussex County Council
Highways & Transport
The Grange
Tower Street
Chichester
West Sussex
PO19 1RH

MID SUSSEX DISTRICT: HAYWARDS HEATH
WAITING RESTRICTIONS

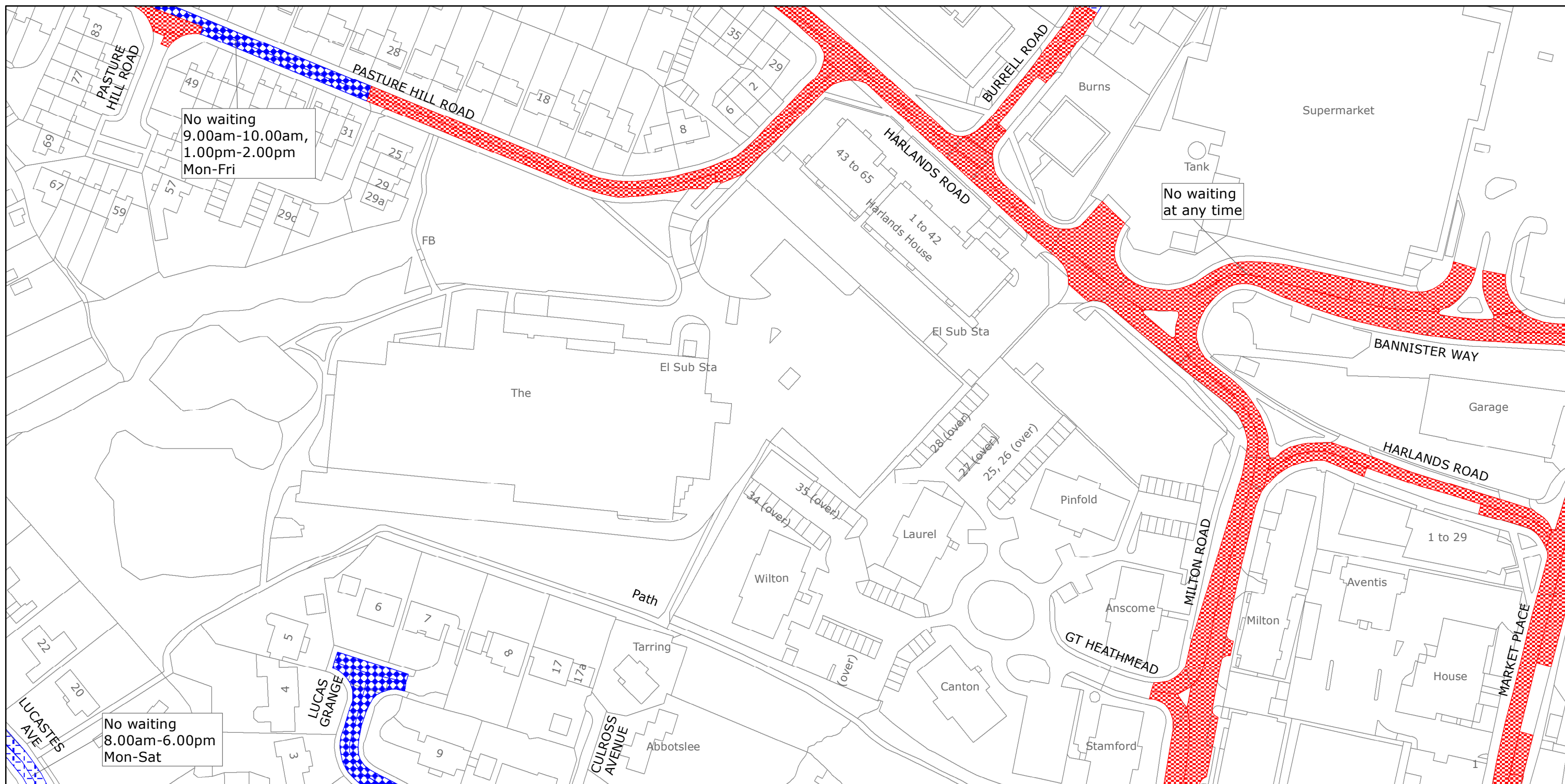
Reproduced from or based upon 2019 Ordnance Survey mapping with permission of the Controller of HMSO (c) Crown Copyright reserved.
Unauthorised reproduction infringes Crown copyright and may lead to prosecution or civil proceedings West Sussex County Council Licence No. 100018485

TILE REF NO:
TQ3224NEN

SHEET ISSUE NO 5
SHEET ACTIVE FROM - 14/10/2019



SCALE:
1:1250
at A3 size



West Sussex County Council
Highways & Transport
The Grange
Tower Street
Chichester
West Sussex
PO19 1RH

MID SUSSEX DISTRICT: HAYWARDS HEATH

WAITING RESTRICTIONS

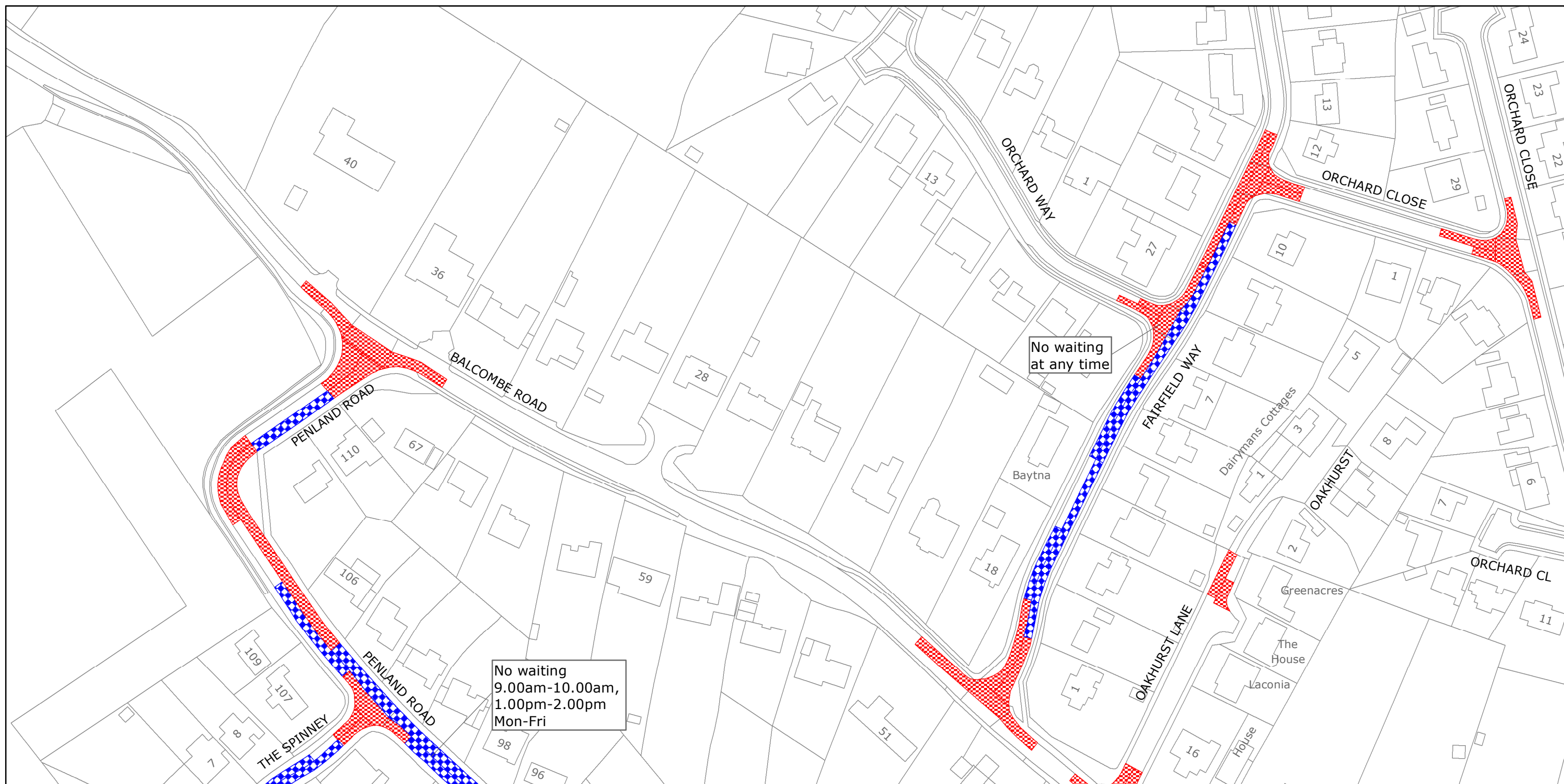
Reproduced from or based upon 2019 Ordnance Survey mapping with permission of the Controller of HMSO (c) Crown Copyright reserved.
Unauthorised reproduction infringes Crown copyright and may lead to prosecution or civil proceedings West Sussex County Council Licence No. 100018485

TILE REF NO: TQ3224NES

SHEET ISSUE NO 4
SHEET ACTIVE FROM - 14/10/2019



SCALE:
1:1250
at A3 size



West Sussex County Council
Highways & Transport
The Grange
Tower Street
Chichester
West Sussex
PO19 1RH

MID SUSSEX DISTRICT: HAYWARDS HEATH
WAITING RESTRICTIONS

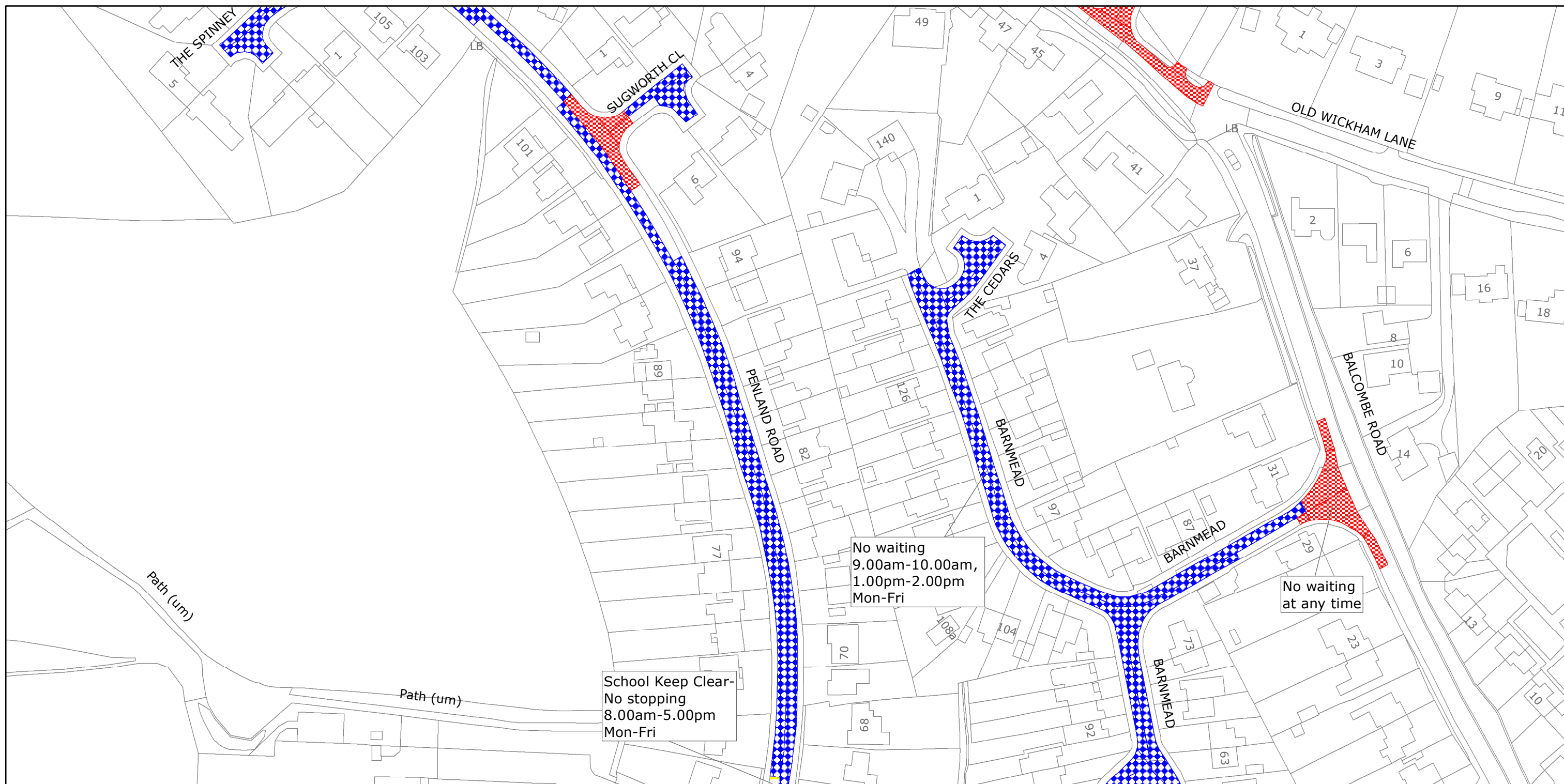
Reproduced from or based upon 2019 Ordnance Survey mapping with permission of the Controller of HMSO (c) Crown Copyright reserved.
Unauthorised reproduction infringes Crown copyright and may lead to prosecution or civil proceedings West Sussex County Council Licence No. 100018485

TILE REF NO:
TQ3225NES

SHEET ISSUE NO 1
SHEET ACTIVE FROM - 14/10/2019



SCALE:
1:1250
at A3 size



West Sussex County Council
 Highways & Transport
 The Grange
 Tower Street
 Chichester
 West Sussex
 PO19 1RH

MID SUSSEX DISTRICT: HAYWARDS HEATH

WAITING RESTRICTIONS

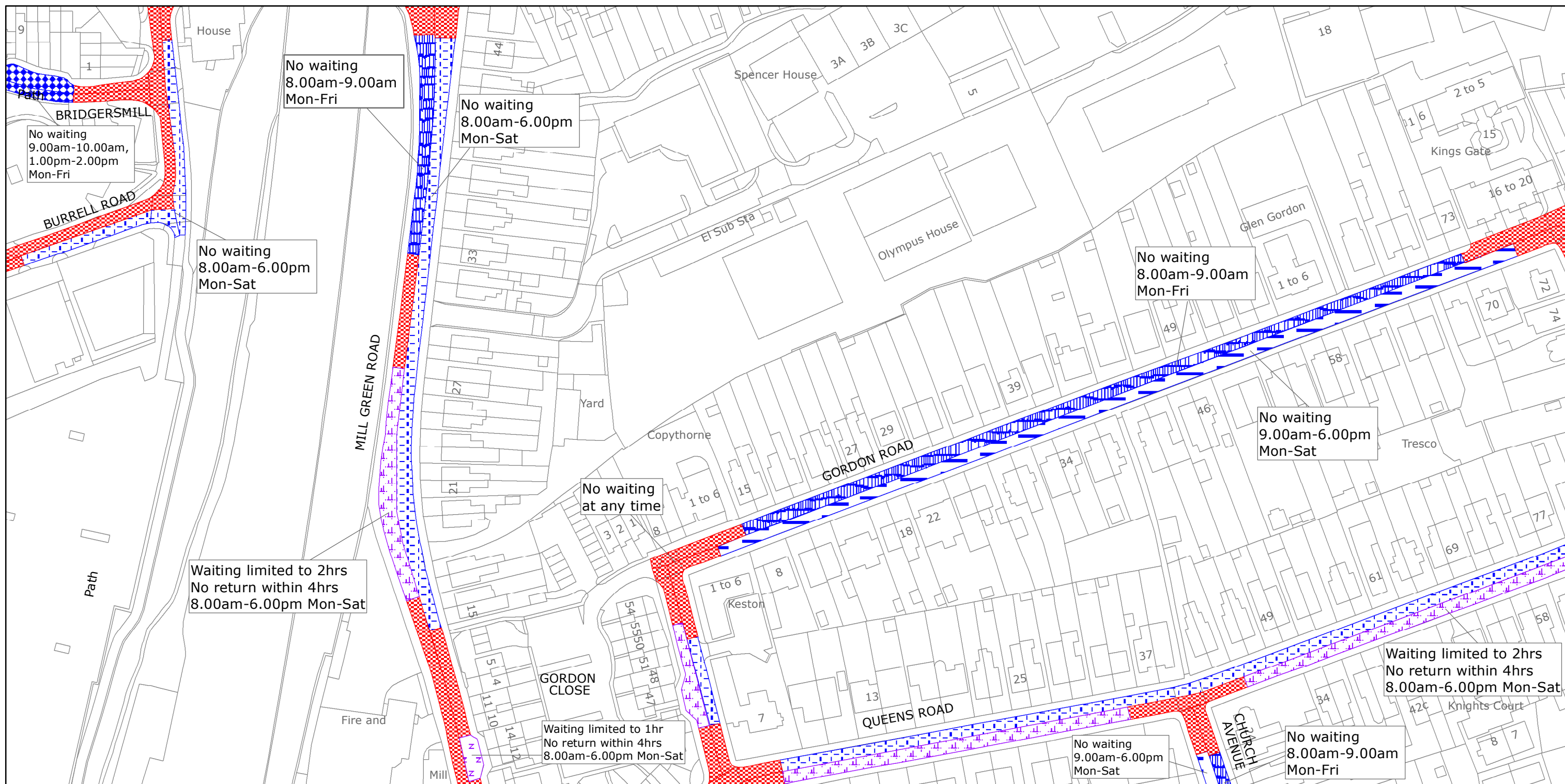
Reproduced from or based upon 2019 Ordnance Survey mapping with permission of the Controller of HMSO (c) Crown Copyright reserved.
 Unauthorised reproduction infringes Crown copyright and may lead to prosecution or civil proceedings West Sussex County Council Licence No. 100018485

TILE REF NO: TQ3225SEN

SHEET ISSUE NO 5
 SHEET ACTIVE FROM - 14/10/2019



SCALE:
 1:1250
 at A3 size



West Sussex County Council
Highways & Transport
The Grange
Tower Street
Chichester
West Sussex
PO19 1RH

MID SUSSEX DISTRICT: HAYWARDS HEATH

WAITING RESTRICTIONS

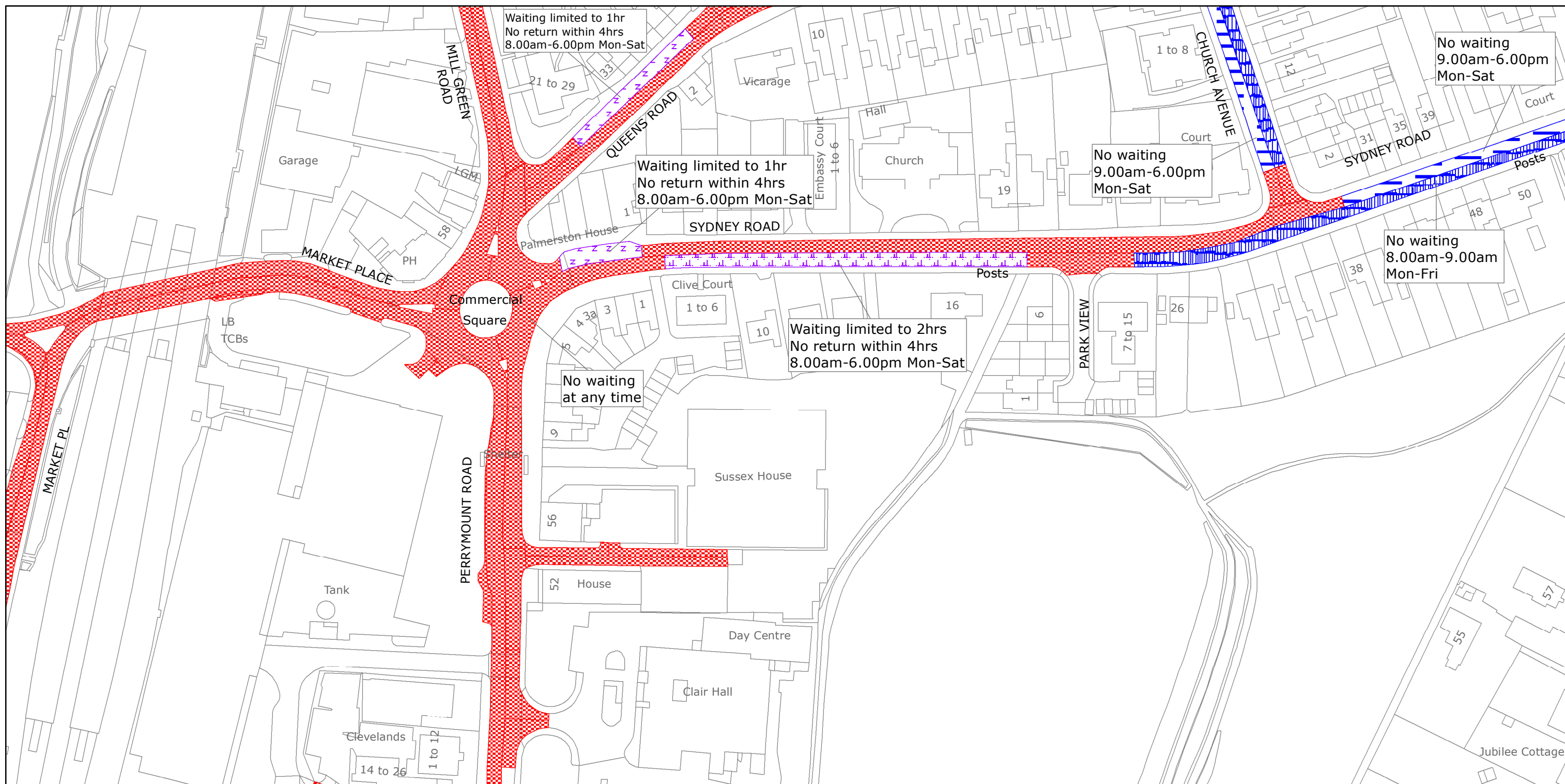
Reproduced from or based upon 2019 Ordnance Survey mapping with permission of the Controller of HMSO (c) Crown Copyright reserved.
Unauthorised reproduction infringes Crown copyright and may lead to prosecution or civil proceedings West Sussex County Council Licence No. 100018485

TILE REF NO: TQ3324NWN

SHEET ISSUE NO 5
SHEET ACTIVE FROM - 14/10/2019



SCALE:
1:1250
at A3 size



West Sussex County Council
Highways & Transport
The Grange
Tower Street
Chichester
West Sussex
PO19 1RH

MID SUSSEX DISTRICT: HAYWARDS HEATH
WAITING RESTRICTIONS

Reproduced from or based upon 2019 Ordnance Survey mapping with permission of the Controller of HMSO (c) Crown Copyright reserved.
Unauthorised reproduction infringes Crown copyright and may lead to prosecution or civil proceedings West Sussex County Council Licence No. 100018485

TILE REF NO:
TQ3324NWS

SHEET ISSUE NO 5
SHEET ACTIVE FROM - 14/10/2019



SCALE:
1:1250
at A3 size