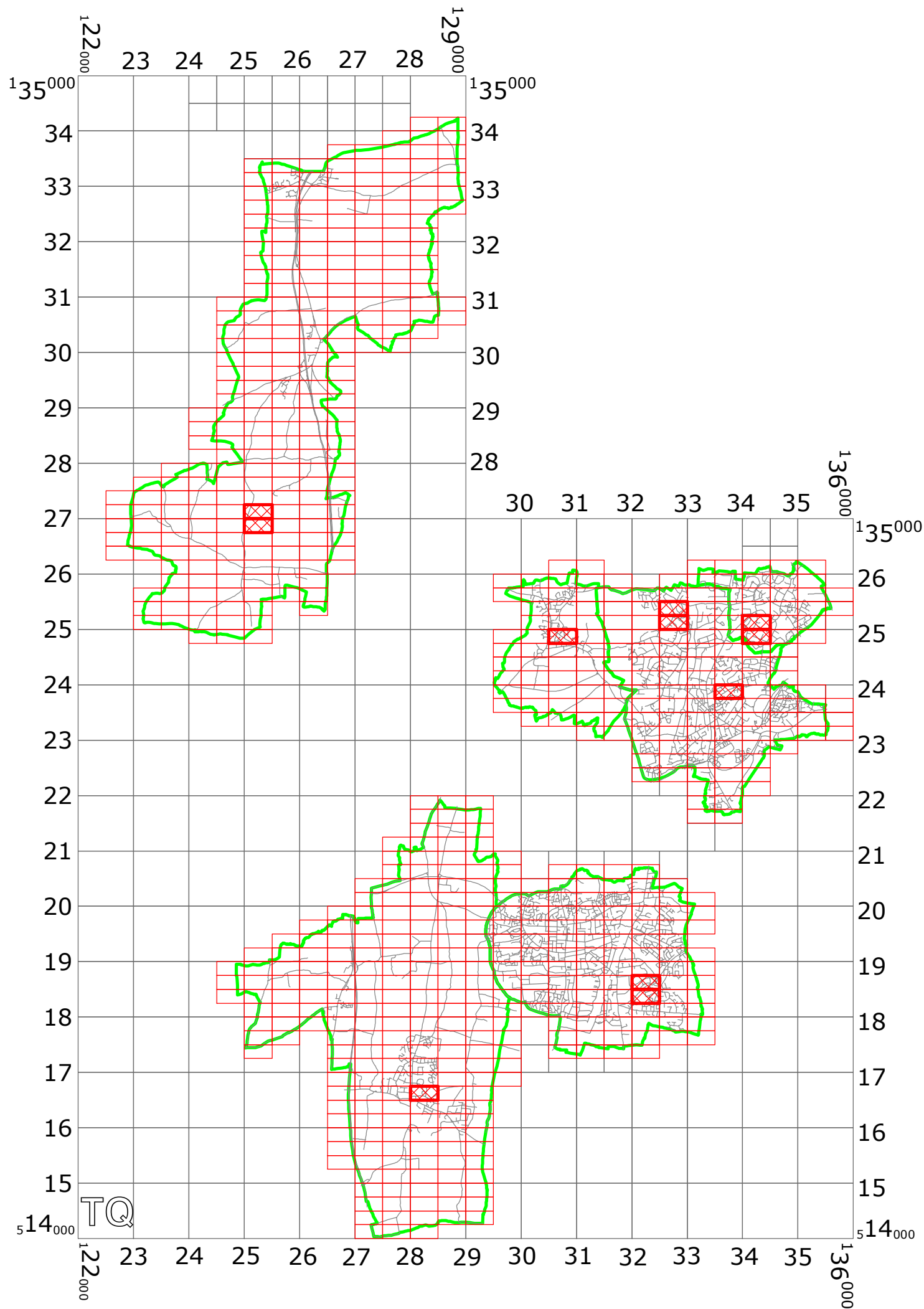


WEST SUSSEX COUNTY COUNCIL  
((MID SUSSEX DISTRICT) (PARKING PLACES & TRAFFIC REGULATION)  
(CONSOLIDATION N0.2) ORDER 2006)  
(MID SUSSEX: VARIOUS ROADS) (SCHOOL KEEP CLEAR AMENDMENT N0.2)  
ORDER 2019

MID SUSSEX: VARIOUS ROADS: LOCATION OF WAITING RESTRICTIONS



**KEY:**

OS.TILE GRID

PARKING TILE GRID

LOCATION OF WAITING RESTRICTIONS

PARISH BOUNDARY

ROAD NETWORK


Key for Waiting Restrictions

All areas over which the provision of the orders apply are defined by the shaded areas as shown on the following plans plus a contiguous area not indicated on the plans of verge and/or footway between the carriageway edge and the highway boundary. The plans in this schedule are based upon grid references of the Ordnance Survey National Grid defined by the OSGB 36 triangulation.




Prohibition of waiting

101		check	No waiting at any time
107		pat020	No waiting 8.00am-6.00pm Mon–Sat
112		dot5	No waiting 8.00am-6.00pm Mon-Fri
126		z_circle	No waiting 9.00am-10.00am, 1.00pm-2.00pm Mon-Fri

Free Limited Waiting

716		shd62	Waiting limited to 1hr No return within 1hr 8.00am-6.00pm Mon–Sat
-----	---	-------	--

Clearways

1106		rice1	School Keep Clear No stopping 8.00am-6.00pm Mon-Fri
1110		usgs677	School Keep Clear No stopping 8.00am-5.00pm Mon-Fri
1117		usgs725	School Keep Clear No stopping 8.00am-6.00pm Mon-Sat

**WEST SUSSEX COUNTY COUNCIL**  
**((MID SUSSEX DISTRICT) (PARKING PLACES & TRAFFIC REGULATION)**  
**(CONSOLIDATION NO.2) ORDER 2006)**

**(MID SUSSEX: VARIOUS ROADS) (SCHOOL KEEP CLEAR AMENDMENT**  
**NO.2) ORDER 2019**

West Sussex County Council in exercise of their powers under Sections 1 (1) 2 (1) and (2), 4 (2), 45, 46, 49 and 53 and Part IV of Schedule 9 of the Road Traffic Regulation Act 1984 ("the Act") as amended and of all other enabling powers and after consultation with the Chief Officer of Police in accordance with Part III of Schedule 9 to the Act hereby make the following Order:-

1. This Order shall come into operation on the Thirtieth day of September 2019 and may be cited as "West Sussex County Council ((Mid Sussex) (Parking Places & Traffic Regulation) (Consolidation No.2) Order 2006) (Mid Sussex: Various Roads) (School Keep Clear Amendment No.2) Order 2019".
2. The "West Sussex County Council (Mid Sussex) (Parking Places & Traffic Regulation) (Consolidation No.2) Order 2006" is hereby amended by the replacement of the plans specified in the First Schedule to this Order, with the plans specified in the Second Schedule, attached hereto.
3. The "West Sussex County Council (Mid Sussex) (Parking Places & Traffic Regulation) (Consolidation No.2) Order 2006" is hereby amended by the insertion of the plans specified in the Third Schedule to this Order, attached hereto.

**FIRST SCHEDULE**  
**Plans to be Replaced**

TQ2816NWS (Issue Number 5)  
TQ3218NWS (Issue Number 2)  
TQ3323NEN (Issue Number 4)  
TQ3225SEN (Issue Number 3)  
TQ3225SES (Issue Number 4)  
TQ3425SWS (Issue Number 1)

**SECOND SCHEDULE**  
**Replacement Plans**

TQ2816NWS (Issue Number 6)  
TQ3218NWS (Issue Number 3)  
TQ3323NEN (Issue Number 5)  
TQ3225SEN (Issue Number 4)  
TQ3225SES (Issue Number 5)  
TQ3425SWS (Issue Number 2)

**THIRD SCHEDULE**  
**Plans to be Inserted**

TQ2526NWN (Issue Number 1)  
TQ2527SWS (Issue Number 1)  
TQ3024NEN (Issue Number 1)  
TQ3218SWN (Issue Number 1)  
TQ3424NWN (Issue Number 1)

THE Common Seal of THE  
WEST SUSSEX COUNTY COUNCIL  
was hereto affixed the  
    *TWENTY SIXTH*  
day of   *SEPTEMBER*    2019

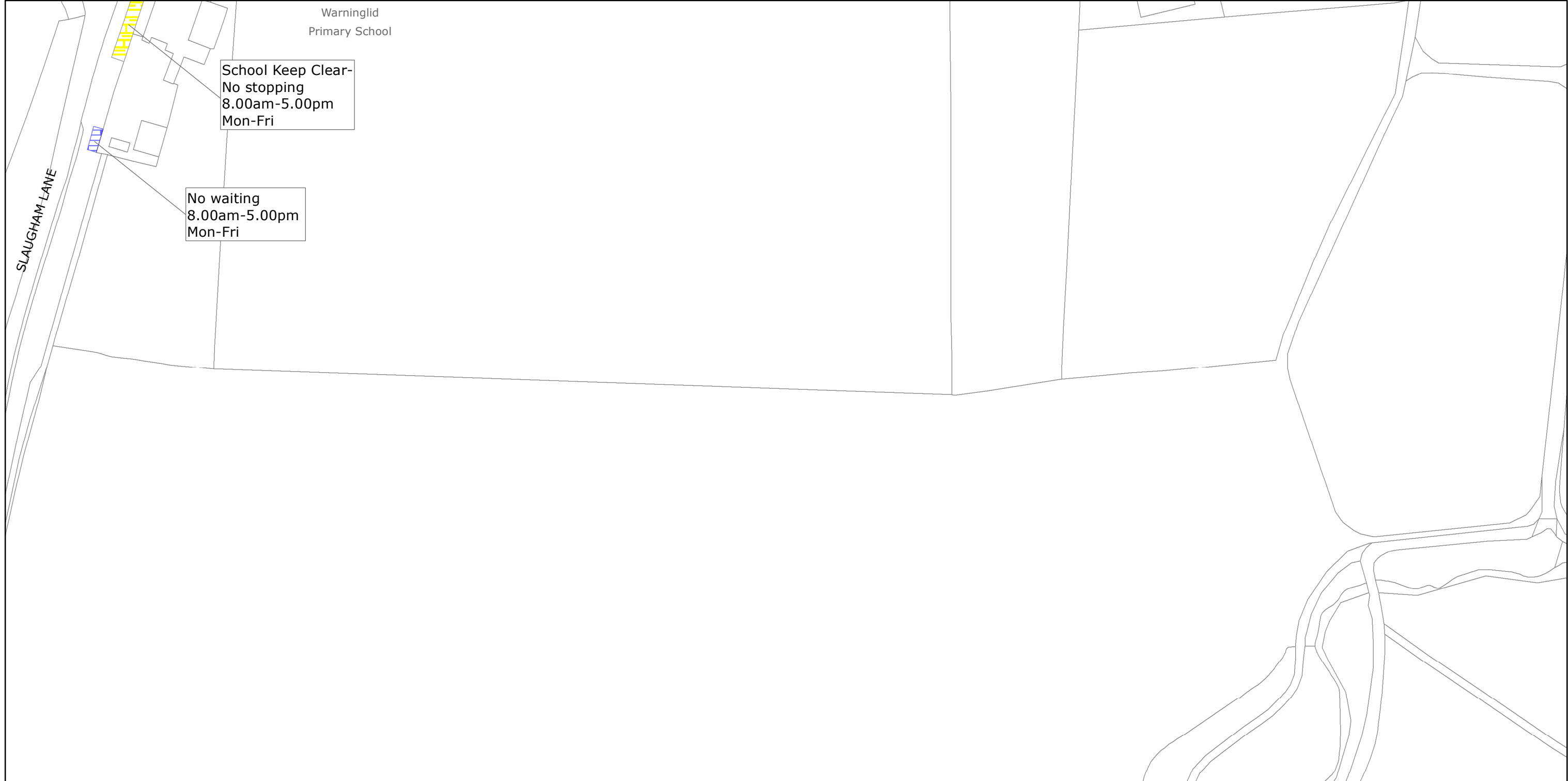
*T. Waller*

Authorised Signatory  
CMS8014-MM

)  
)  
)  
)  
)  
)  
)  
)  
)  
)



*04/08 DELEGATED AUTHORITY*



West Sussex County Council  
Highways & Transport  
The Grange  
Tower Street  
Chichester  
West Sussex  
PO19 1RH

MID SUSSEX DISTRICT: SLAUGHAM

WAITING RESTRICTIONS

Reproduced from or based upon 2019 Ordnance Survey mapping with permission of the Controller of HMSO (c) Crown Copyright reserved.  
Unauthorised reproduction infringes Crown copyright and may lead to prosecution or civil proceedings West Sussex County Council Licence No. 100018485

TILE REF NO:  
TQ2526NWN

SHEET ISSUE NO 1  
SHEET ACTIVE FROM - 30/09/2019



SCALE:  
1:1250  
at A3 size



West Sussex County Council  
Highways & Transport  
The Grange  
Tower Street  
Chichester  
West Sussex  
PO19 1RH

## MID SUSSEX DISTRICT: SLAUGHAM

### WAITING RESTRICTIONS

Reproduced from or based upon 2019 Ordnance Survey mapping with permission of the Controller of HMSO (c) Crown Copyright reserved.  
Unauthorised reproduction infringes Crown copyright and may lead to prosecution or civil proceedings West Sussex County Council Licence No. 100018485

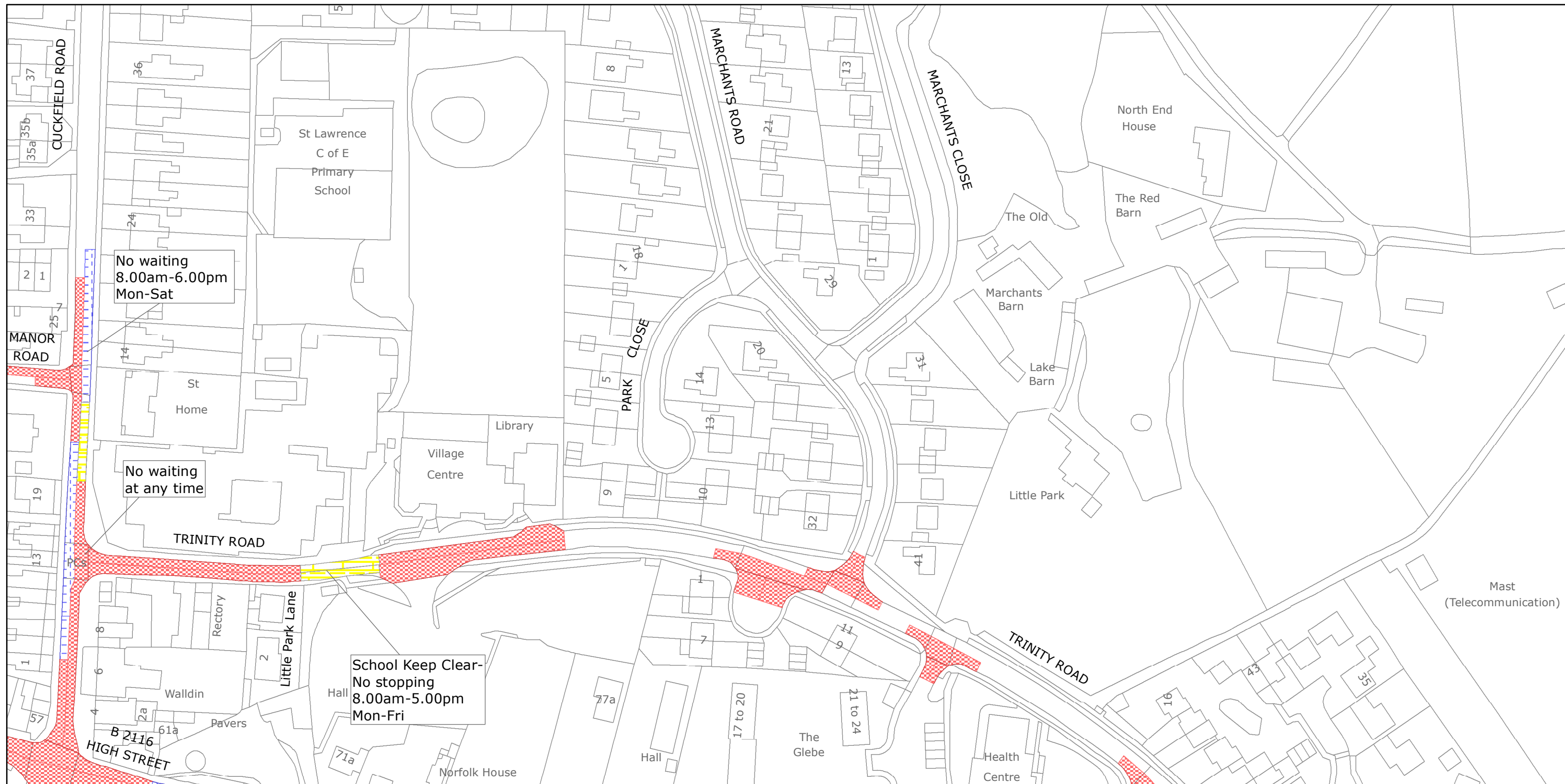
# TILE REF NO: TQ2527SWS

SHEET ISSUE NO 1  
SHEET ACTIVE FROM - 30/09/2019



SCALE:  
1:1250  
at A3 size





West Sussex County Council  
Highways & Transport  
The Grange  
Tower Street  
Chichester  
West Sussex  
PO19 1RH

MID SUSSEX DISTRICT: HURSTPIERPOINT AND  
SAYERS COMMON

WAITING RESTRICTIONS

Reproduced from or based upon 2019 Ordnance Survey mapping with permission of the Controller of HMSO (c) Crown Copyright reserved.  
Unauthorised reproduction infringes Crown copyright and may lead to prosecution or civil proceedings West Sussex County Council Licence No. 100018485

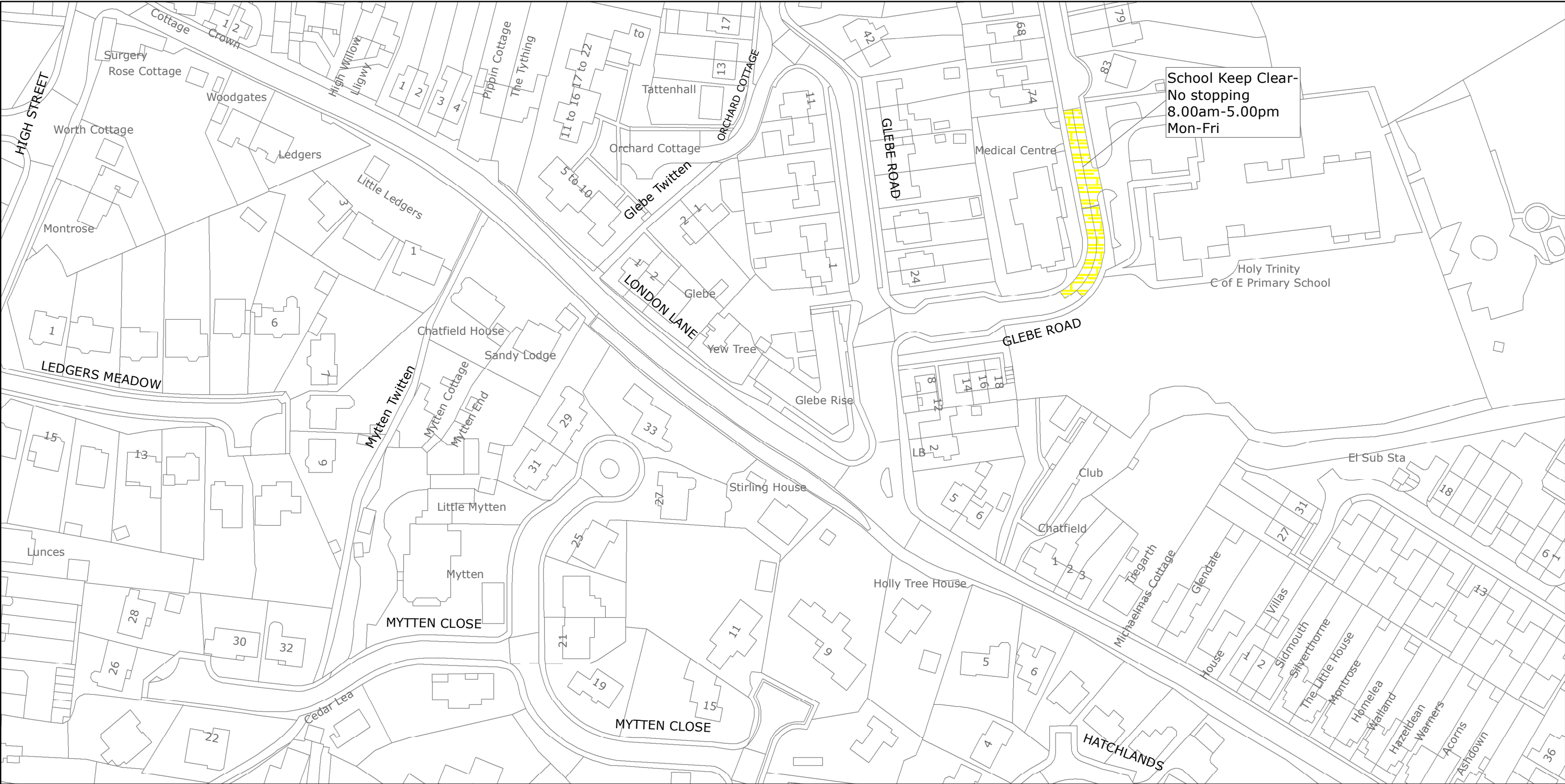
**TILE REF NO:**  
**TQ2816NWS**

SHEET ISSUE NO 6  
SHEET ACTIVE FROM - 30/09/2019



SCALE:  
1:1250  
at A3 size





West Sussex County Council  
Highways & Transport  
The Grange  
Tower Street  
Chichester  
West Sussex  
PO19 1RH

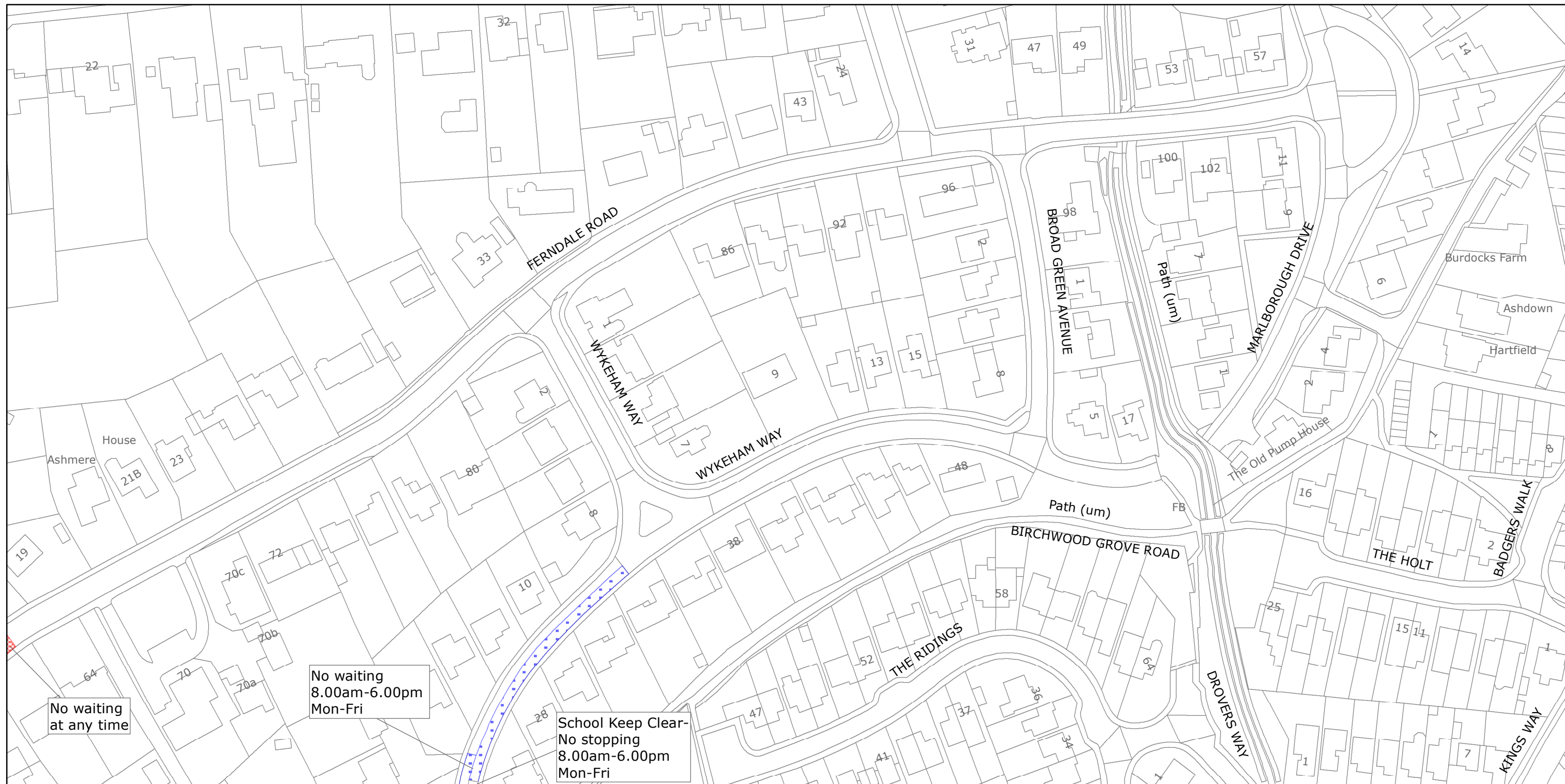
MID SUSSEX DISTRICT: CUCKFIELD  
WAITING RESTRICTIONS

Reproduced from or based upon 2019 Ordnance Survey mapping with permission of the Controller of HMSO (c) Crown Copyright reserved.  
Unauthorised reproduction infringes Crown copyright and may lead to prosecution or civil proceedings West Sussex County Council Licence No. 100018485

TILE REF NO:  
TQ3024NEN

SHEET ISSUE NO 1  
SHEET ACTIVE FROM - 30/09/2019

N  
  
SCALE:  
1:1250  
at A3 size



West Sussex County Council  
Highways & Transport  
The Grange  
Tower Street  
Chichester  
West Sussex  
PO19 1RH

## MID SUSSEX DISTRICT: BURGESS HILL

### WAITING RESTRICTIONS

Reproduced from or based upon 2019 Ordnance Survey mapping with permission of the Controller of HMSO (c) Crown Copyright reserved.  
Unauthorised reproduction infringes Crown copyright and may lead to prosecution or civil proceedings West Sussex County Council Licence No. 100018485

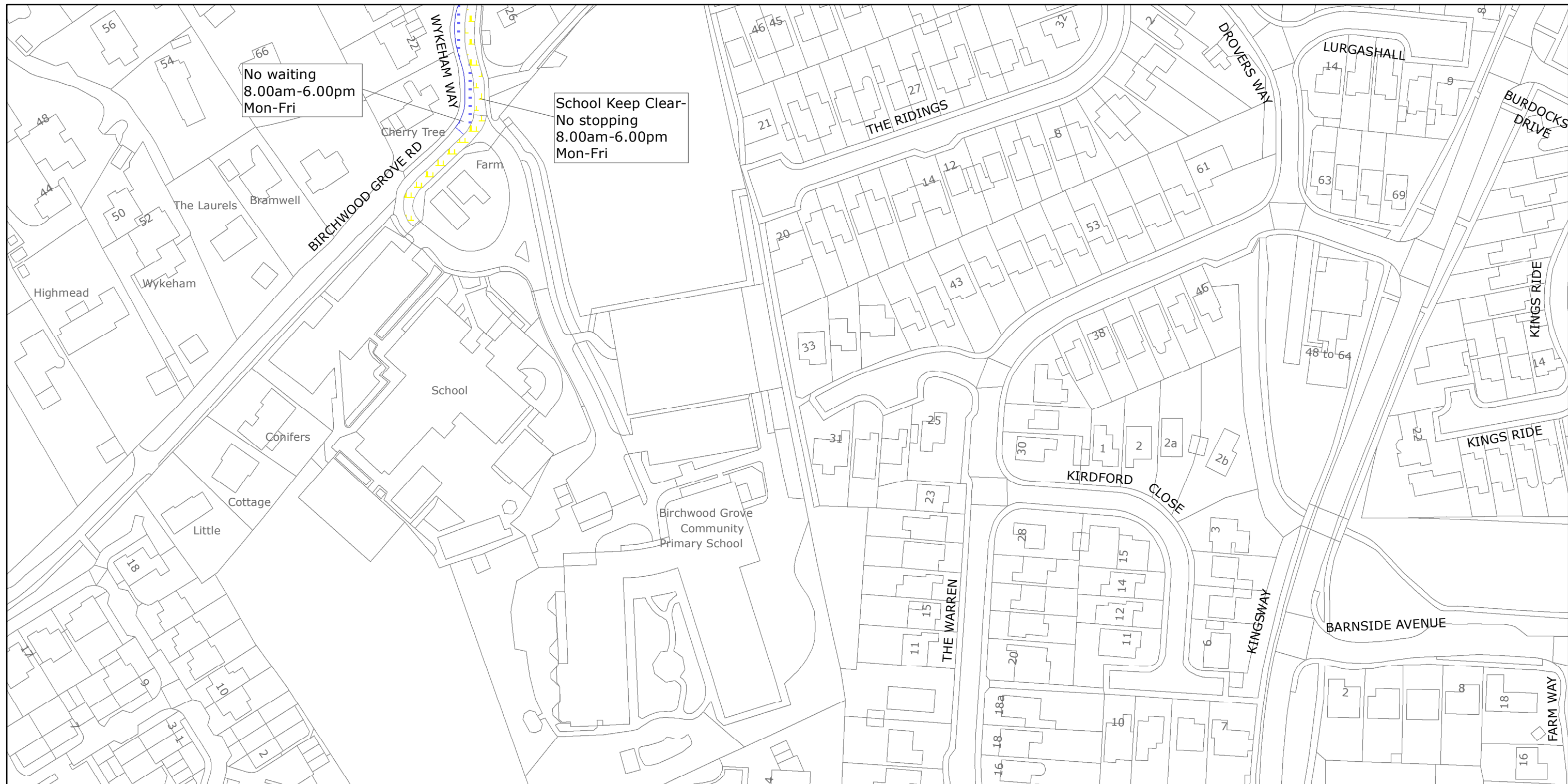
## TILE REF NO: TQ3218NWS

SHEET ISSUE NO 3  
SHEET ACTIVE FROM - 30/09/2019



SCALE:  
1:1250  
at A3 size





West Sussex County Council  
Highways & Transport  
The Grange  
Tower Street  
Chichester  
West Sussex  
PO19 1RH

## MID SUSSEX DISTRICT: BURGESS HILL

### WAITING RESTRICTIONS

Reproduced from or based upon 2019 Ordnance Survey mapping with permission of the Controller of HMSO (c) Crown Copyright reserved.  
Unauthorised reproduction infringes Crown copyright and may lead to prosecution or civil proceedings West Sussex County Council Licence No. 100018485

# TILE REF NO: TQ3218SWN

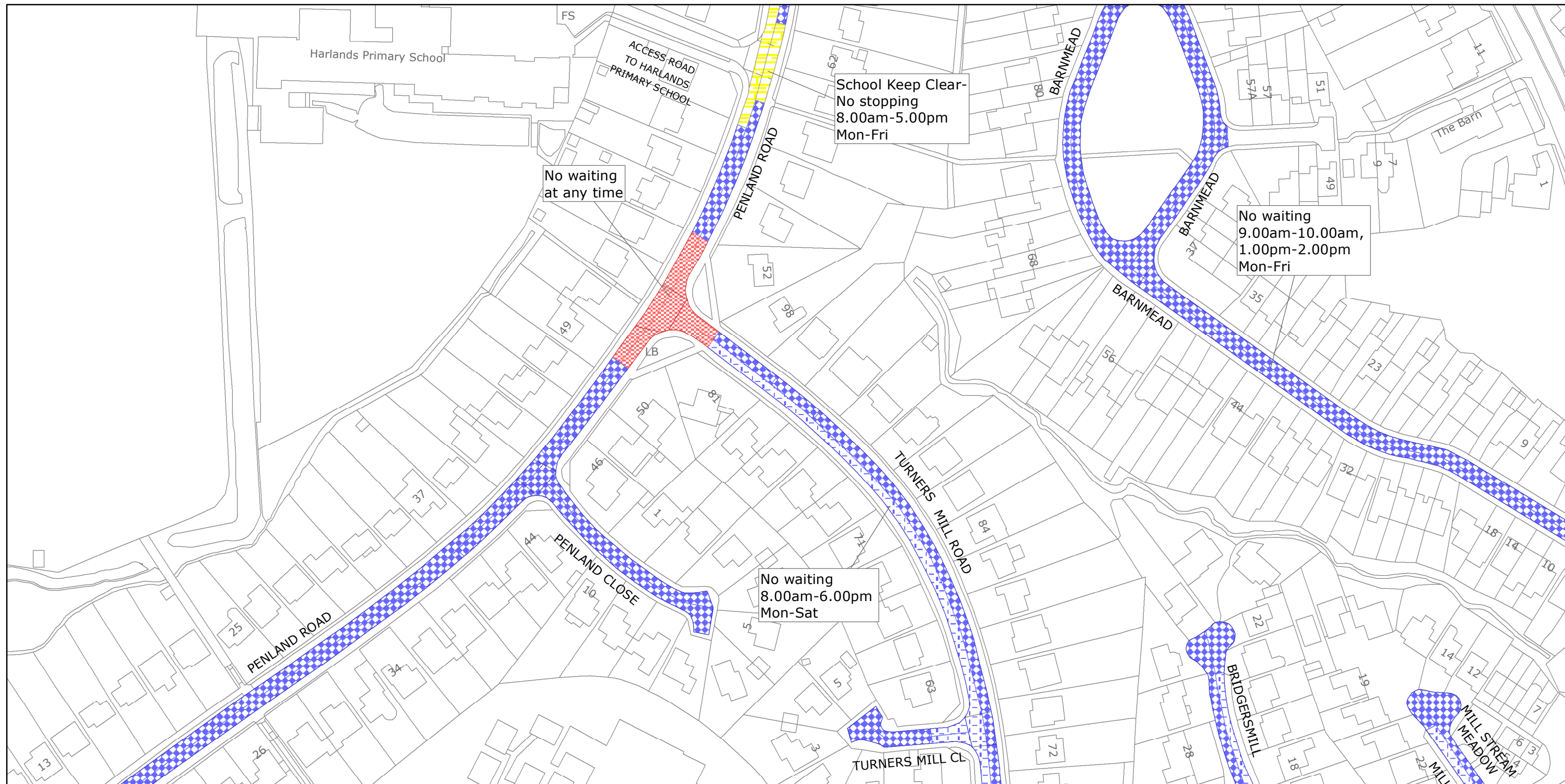
SHEET ISSUE NO 1  
SHEET ACTIVE FROM - 30/09/2019



SCALE:  
1:1250  
at A3 size







West Sussex County Council  
Highways & Transport  
The Grange  
Tower Street  
Chichester  
West Sussex  
PO19 1RH

## MID SUSSEX DISTRICT: HAYWARDS HEATH

### WAITING RESTRICTIONS

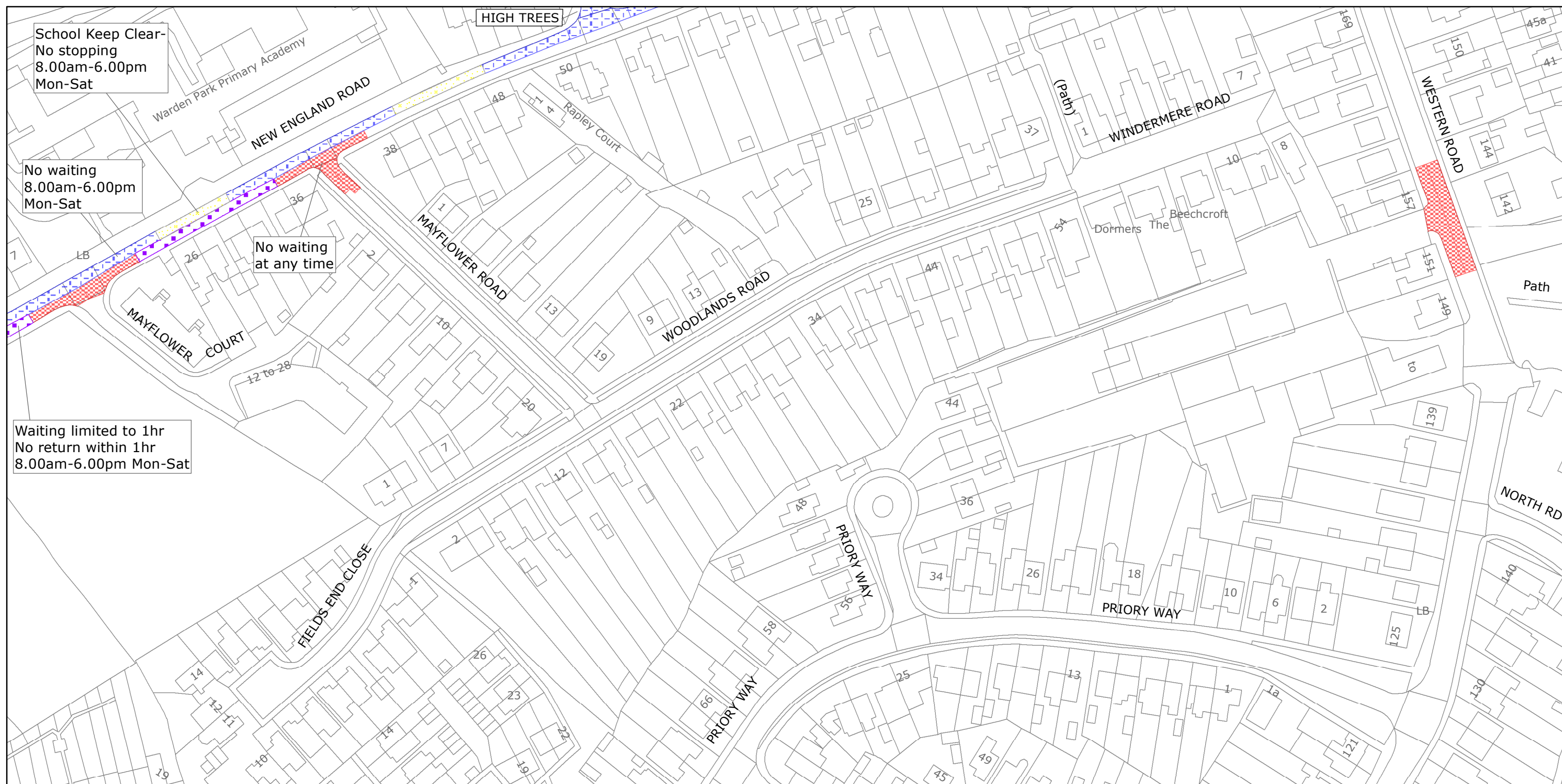
Reproduced from or based upon 2019 Ordnance Survey mapping with permission of the Controller of HMSO (c) Crown Copyright reserved.  
Unauthorised reproduction infringes Crown copyright and may lead to prosecution or civil proceedings West Sussex County Council Licence No. 100018485

## TILE REF NO: TQ3225SES

SHEET ISSUE NO 5  
SHEET ACTIVE FROM - 30/09/2019



SCALE:  
1:1250  
at A3 size



West Sussex County Council  
Highways & Transport  
The Grange  
Tower Street  
Chichester  
West Sussex  
PO19 1RH

## MID SUSSEX DISTRICT: HAYWARDS HEATH

### WAITING RESTRICTIONS

Reproduced from or based upon 2019 Ordnance Survey mapping with permission of the Controller of HMSO (c) Crown Copyright reserved.  
Unauthorised reproduction infringes Crown copyright and may lead to prosecution or civil proceedings West Sussex County Council Licence No. 100018485

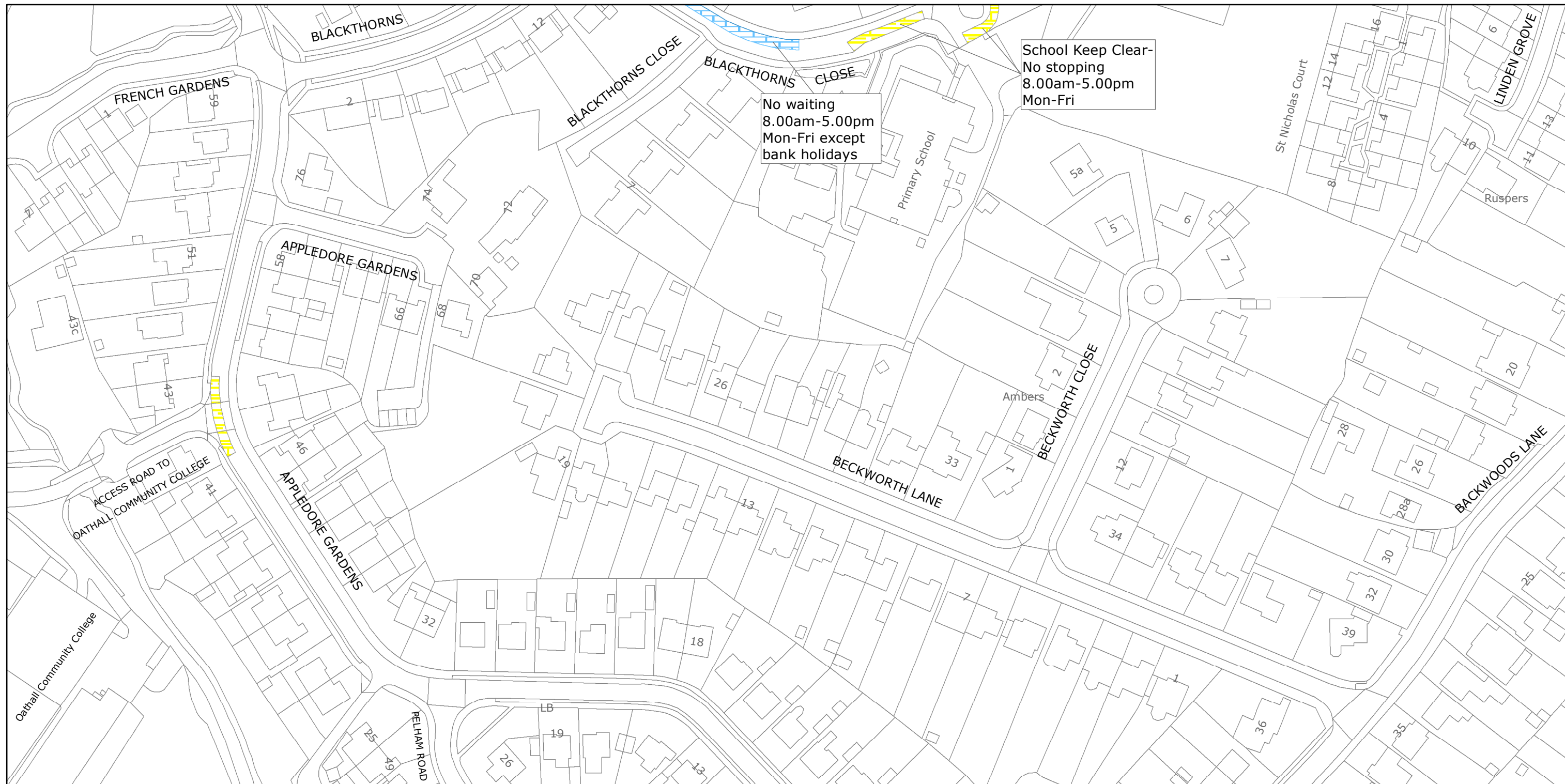
# TILE REF NO: TQ3323NEN

SHEET ISSUE NO 5  
SHEET ACTIVE FROM - 30/09/2019



SCALE:  
1:1250  
at A3 size





West Sussex County Council  
Highways & Transport  
The Grange  
Tower Street  
Chichester  
West Sussex  
PO19 1RH

MID SUSSEX DISTRICT: HAYWARDS HEATH  
AND LINDFIELD

WAITING RESTRICTIONS

Reproduced from or based upon 2019 Ordnance Survey mapping with permission of the Controller of HMSO (c) Crown Copyright reserved.  
Unauthorised reproduction infringes Crown copyright and may lead to prosecution or civil proceedings West Sussex County Council Licence No. 100018485

TILE REF NO:  
TQ3424NWN

SHEET ISSUE NO 1  
SHEET ACTIVE FROM - 30/09/2019



SCALE:  
1:1250  
at A3 size





West Sussex County Council  
Highways & Transport  
The Grange  
Tower Street  
Chichester  
West Sussex  
PO19 1RH

## MID SUSSEX DISTRICT: LINDFIELD

### WAITING RESTRICTIONS

Reproduced from or based upon 2019 Ordnance Survey mapping with permission of the Controller of HMSO (c) Crown Copyright reserved.  
Unauthorised reproduction infringes Crown copyright and may lead to prosecution or civil proceedings West Sussex County Council Licence No. 100018485

# TILE REF NO: TQ3425SWS

SHEET ISSUE NO 2  
SHEET ACTIVE FROM - 30/09/2019



SCALE:  
1:1250  
at A3 size