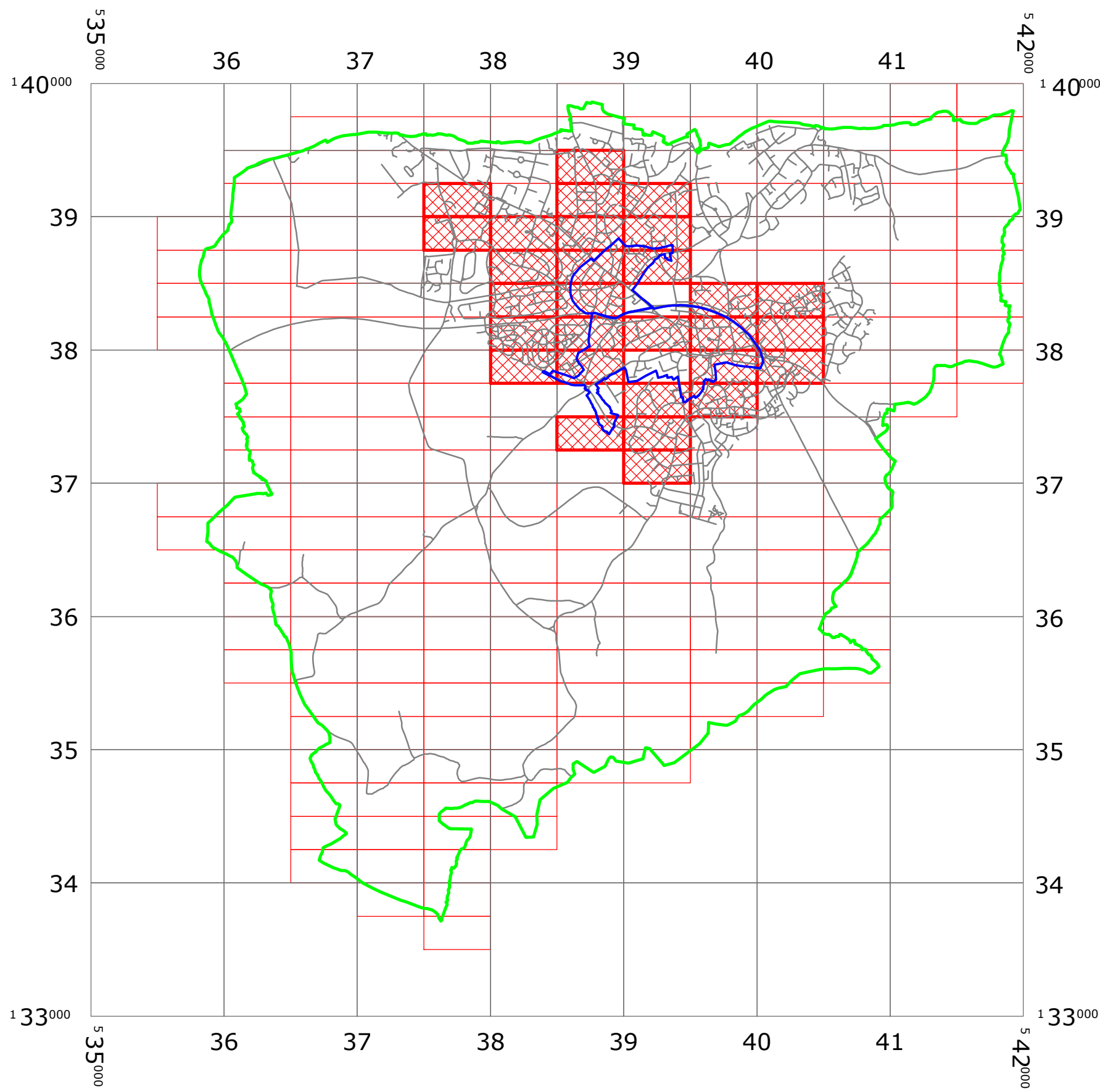


WEST SUSSEX COUNTY COUNCIL
((MID SUSSEX DISTRICT) (PARKING PLACES AND TRAFFIC REGULATION)
(CONSOLIDATION NO. 2) ORDER 2006)
(EAST GRINSTEAD: PARKING REVIEW AMENDMENT)
ORDER 2017

EAST GRINSTEAD: LOCATION OF WAITING RESTRICTIONS



KEY:

OS.TILE GRID

PARKING TILE GRID

LOCATION OF WAITING RESTRICTIONS
















PARISH BOUNDARY

ROAD NETWORK


Key for Waiting Restrictions

All areas over which the provision of the orders apply are defined by the shaded areas as shown on the following plans plus a contiguous area not indicated on the plans of verge and/or footway between the carriageway edge and the highway boundary. The plans in this schedule are based upon grid references of the Ordnance Survey National Grid defined by the OSGB 36 triangulation.

Prohibition of waiting at any time


| | | | | | | | |
|-----|---|----------|---|-----|---|---------|--|
| 100 |  | z_circle | No waiting, loading and unloading at any time | 135 |  | usgs721 | No waiting 10.00am-11.00am, 2.00pm-3.00pm Mon-Sat |
| 101 |  | check | No waiting at any time | 154 |  | pat020 | No waiting 8.00am-6.00pm Mon-Sat except bank holidays |
| 107 |  | pat020 | No waiting 8.00am-6.00pm Mon-Sat | 158 |  | pat 046 | No waiting 9.00am-5.00pm Mon-Sat except bank holidays |
| 111 |  | pat 046 | No waiting 9.00am-5.00pm Mon-Sat | 162 |  | dot6 | No waiting 10.00am-11.00am Mon-Sat except bank holidays |
| 112 |  | dot5 | No waiting 8.00am-6.00pm Mon-Fri | 163 |  | pat064 | No waiting 10.00am-11.00am, 2.00pm-3.00pm Mon-Fri except bank holidays |
| 114 |  | pat063 | No waiting 9:00am-5:00pm Mon-Fri | 181 |  | usgs721 | No waiting 10.00am-11.00am, 2.00pm-3.00pm Mon-Sat except bank holidays |
| 115 |  | dot6 | No waiting 10.00am-11.00am Mon-Sat | | | | |
| 118 |  | shd102 | No waiting 10.00am-11.00am Mon-Fri | | | | |
| 124 |  | circle4 | No waiting 8.00am-9.00am, 3.00pm-4.00pm Mon-Fri | | | | |

Charged on-street parking

| | | | |
|-----|---|---------|---|
| 319 |  | usgs731 | Pay and Display up to 1hr 9.00am-5.00pm Mon-Sat except bank holidays Tariff 2 |
|-----|---|---------|---|

Shared Residents Parking & Charged On-street Parking


424



gravel

Pay and Display up to 2hrs Tariff 4 and Residents' and Visitors' permit holders 9.00am- 5.00pm Mon–Sat except bank holidays

425




scale1

Voucher Parking up to 2hrs Tariff 4 and Residents' and Visitors' permit holders 9.00am- 5.00pm Mon–Sat except bank holidays

Residents Parking


510



circle4

Residents' and Visitors' permit holders only 10.00am-11.00am and 2.00pm-3.00pm Mon-Sat except bank holidays

512




usgs503

Residents' and Visitors' permit holders only 9.00am-5.00pm Mon-Sat except bank holidays

Shared Residents Parking & Free Limited Waiting

614




pat019

Residents' and Visitors' permit holders and Limited waiting for 2hrs No return within 2hrs for non-permit holders 9.00am-5.00pm Mon–Sat except bank holidays

Free Limited Waiting




765



usgs702

Waiting limited to 1hr No return within 1hr 9.00am-5.00pm Mon-Sat except bank holidays

Specified Vehicles

| | | | |
|-----|---|---------|--|
| 803 |  | check | No stopping at any time except Police vehicles |
| 810 |  | usgs503 | Loading bay-Goods vehicles only at any time |
| 814 |  | brick1 | Loading bay-Any vehicle at any time |

| | | | |
|-----|---|---------|---|
| 830 |  | check | Disabled persons vehicles at any time |
| 839 |  | shd102 | Parking place reserved for buses 9.00am-5.00pm any day Max stay 2hrs No return within 2 hrs |
| 845 |  | usgs602 | No waiting at any time except taxis |

Clearways

| | | | |
|------|---|---------|---|
| 1100 |  | usgs503 | School Keep Clear-No stopping at any time |
|------|---|---------|---|



Boundary of Controlled Parking Zone

WEST SUSSEX COUNTY COUNCIL
((MID SUSSEX DISTRICT) (PARKING PLACES & TRAFFIC REGULATION)
(CONSOLIDATION NO.2) ORDER 2006)

(EAST GRINSTEAD: PARKING REVIEW AMENDMENT) ORDER 2017

West Sussex County Council in exercise of their powers under Sections 1 (1) 2 (1) and (2), 4 (2), 45, 46, 49 and 53 and Part IV of Schedule 9 of the Road Traffic Regulation Act 1984 ("the Act") as amended and of all other enabling powers and after consultation with the Chief Officer of Police in accordance with Part III of Schedule 9 to the Act hereby make the following Order:-

1. This Order shall come into operation on the Nineteenth day of June 2017 and may be cited as "West Sussex County Council ((Mid Sussex District) (Parking Places & Traffic Regulation) (Consolidation No.2) Order 2006) (East Grinstead: Parking Review Amendment) Order 2017".
2. The "West Sussex County Council (Mid Sussex District) (Parking Places & Traffic Regulation) (Consolidation No.2) Order 2006" is hereby amended by the replacement of the plans specified in the First Schedule to this Order, with the plans specified in the Second Schedule, attached hereto.
3. The "West Sussex County Council (Mid Sussex District) (Parking Places & Traffic Regulation) (Consolidation No.2) Order 2006" is hereby amended by the insertion of the plans specified in the Third Schedule to this Order, attached hereto.

FIRST SCHEDULE
Plans to be Replaced

TQ3738NEN (Issue Number 4)
TQ3739SES (Issue Number 4)
TQ3837NEN (Issue Number 3)
TQ3837NWN (Issue Number 1)
TQ3837SEN (Issue Number 1)
TQ3838NEN (Issue Number 4)
TQ3838NES (Issue Number 4)
TQ3838NWN (Issue Number 3)
TQ3838NWS (Issue Number 3)
TQ3838SEN (Issue Number 4)
TQ3838SES (Issue Number 4)
TQ3838SWN (Issue Number 4)
TQ3838SWS (Issue Number 1)
TQ3839SEN (Issue Number 1)
TQ3839SES (Issue Number 3)
TQ3937NEN (Issue Number 5)
TQ3937NES (Issue Number 4)
TQ3937NWS (Issue Number 4)
TQ3937SWS (Issue Number 3)
TQ3938NWN (Issue Number 2)
TQ3938NWS (Issue Number 7)
TQ3938SEN (Issue Number 4)
TQ3938SES (Issue Number 4)

TQ3938SWS (Issue Number 4)
TQ4037NWN (Issue Number 4)
TQ4038SWN (Issue Number 3)
TQ4038SWS (Issue Number 3)

SECOND SCHEDULE
Replacement Plans

TQ3738NEN (Issue Number 5)
TQ3739SES (Issue Number 5)
TQ3837NEN (Issue Number 4)
TQ3837NWN (Issue Number 2)
TQ3837SEN (Issue Number 2)
TQ3838NEN (Issue Number 5)
TQ3838NES (Issue Number 5)
TQ3838NWN (Issue Number 4)
TQ3838NWS (Issue Number 4)
TQ3838SEN (Issue Number 5)
TQ3838SES (Issue Number 5)
TQ3838SWN (Issue Number 5)
TQ3838SWS (Issue Number 2)
TQ3839SEN (Issue Number 2)
TQ3839SES (Issue Number 4)
TQ3937NEN (Issue Number 6)
TQ3937NES (Issue Number 5)
TQ3937NWS (Issue Number 5)
TQ3937SWS (Issue Number 4)
TQ3938NWN (Issue Number 3)
TQ3938NWS (Issue Number 8)
TQ3938SEN (Issue Number 5)
TQ3938SES (Issue Number 5)
TQ3938SWS (Issue Number 5)
TQ4037NWN (Issue Number 5)
TQ4038SWN (Issue Number 4)
TQ4038SWS (Issue Number 4)

THIRD SCHEDULE
Plans to be inserted

TQ3937SWN (Issue Number 1)
TQ3939SWS (Issue Number 1)

THE Common Seal of THE
WEST SUSSEX COUNTY COUNCIL
was hereto affixed the

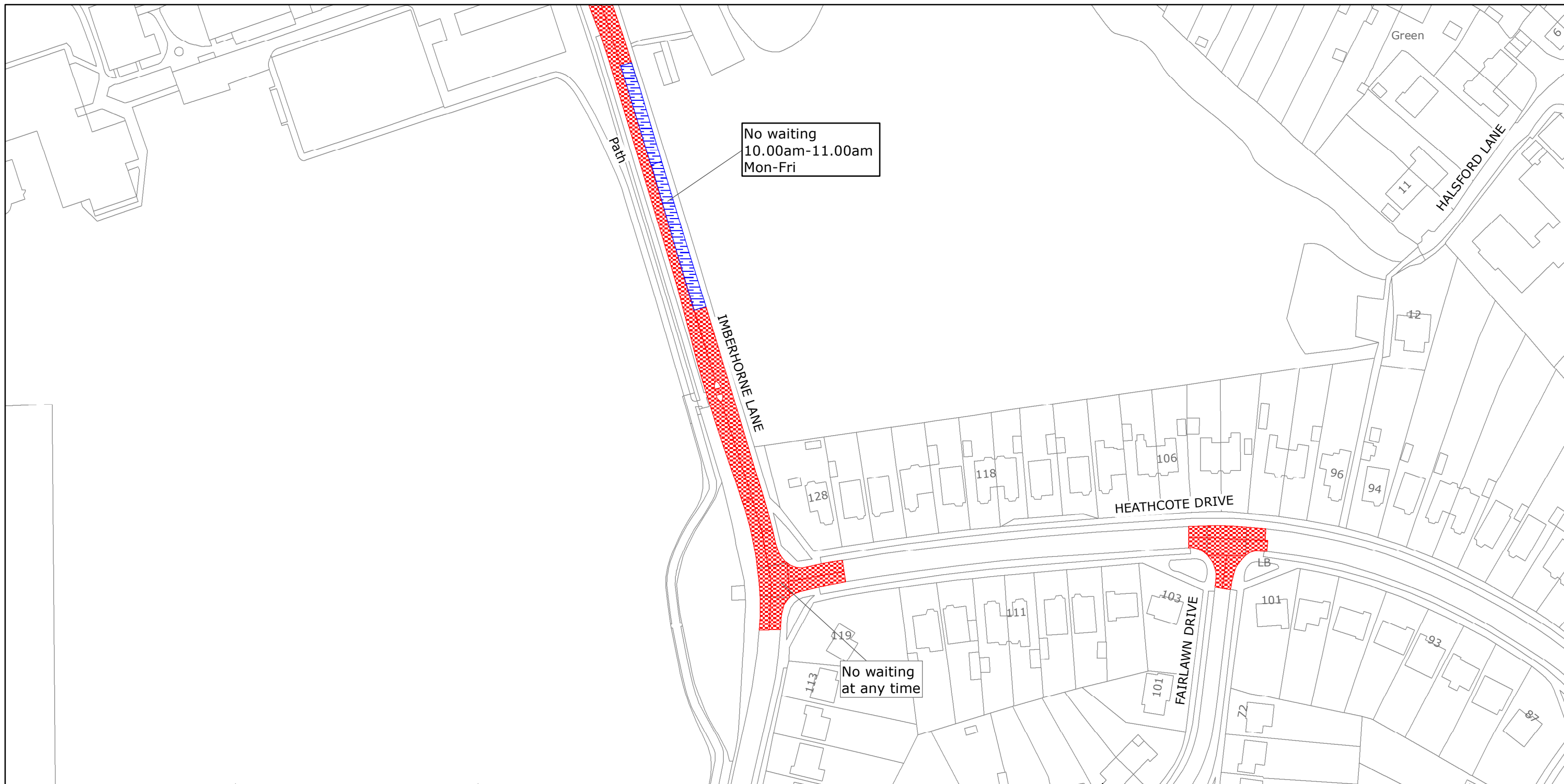
day of FIFTEENTH
JUNE 2017



Authorised Signatory
NMS8004-MM



04/08 DELEGATED AUTHORITY



West Sussex County Council
Highways & Transport
The Grange
Tower Street
Chichester
West Sussex
PO19 1RH

MID SUSSEX DISTRICT: EAST GRINSTEAD
WAITING RESTRICTIONS

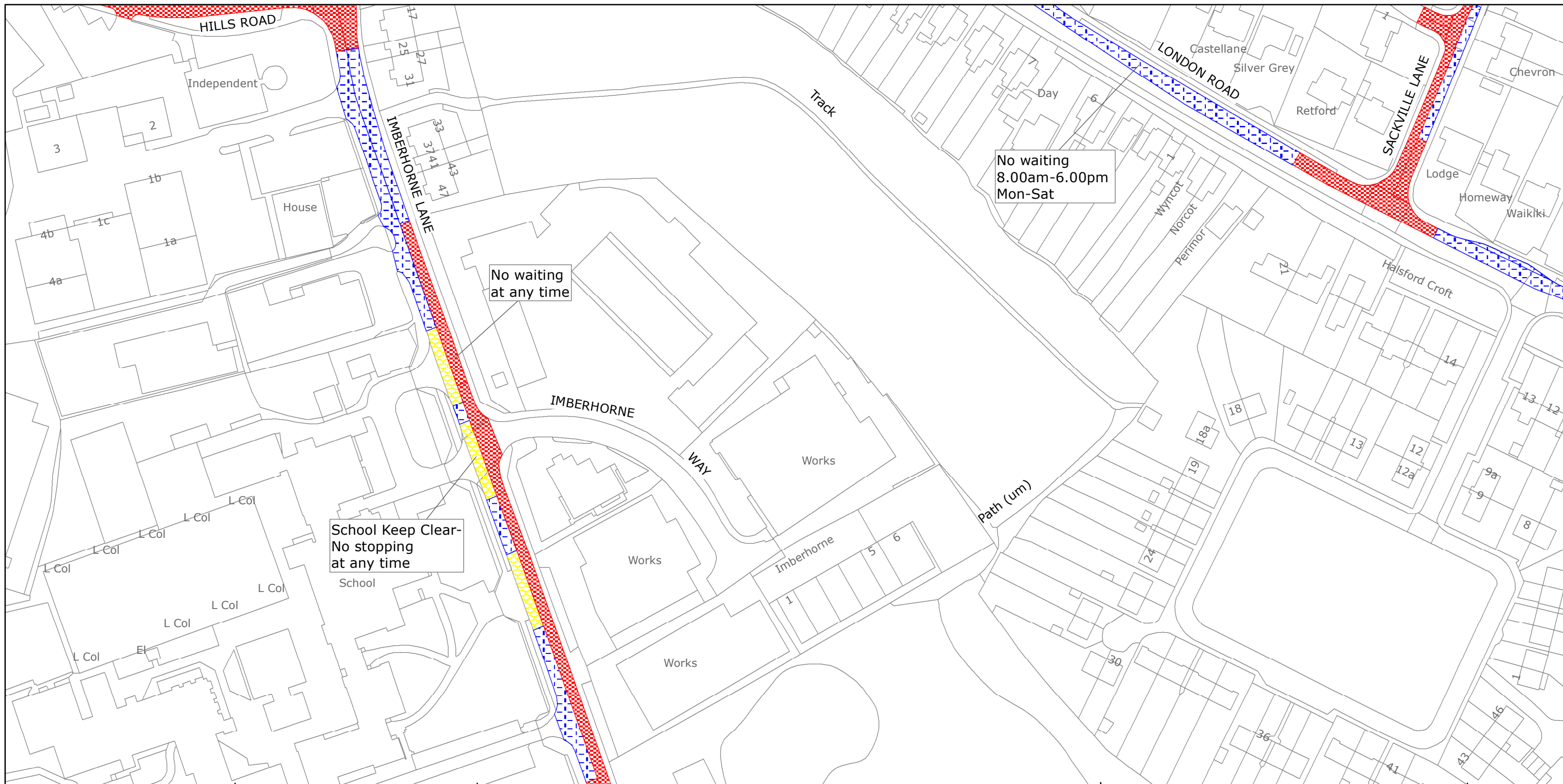
Reproduced from or based upon 2017 Ordnance Survey mapping with permission of the Controller of HMSO (c) Crown Copyright reserved.
Unauthorised reproduction infringes Crown copyright and may lead to prosecution or civil proceedings West Sussex County Council Licence No. 100018485

TILE REF NO:
TQ3738NEN

SHEET ISSUE NO 5
SHEET ACTIVE FROM - 19/06/2017



SCALE:
1:1250
at A3 size



West Sussex County Council
Highways & Transport
The Grange
Tower Street
Chichester
West Sussex
PO19 1RH

MID SUSSEX DISTRICT: EAST GRINSTEAD
WAITING RESTRICTIONS

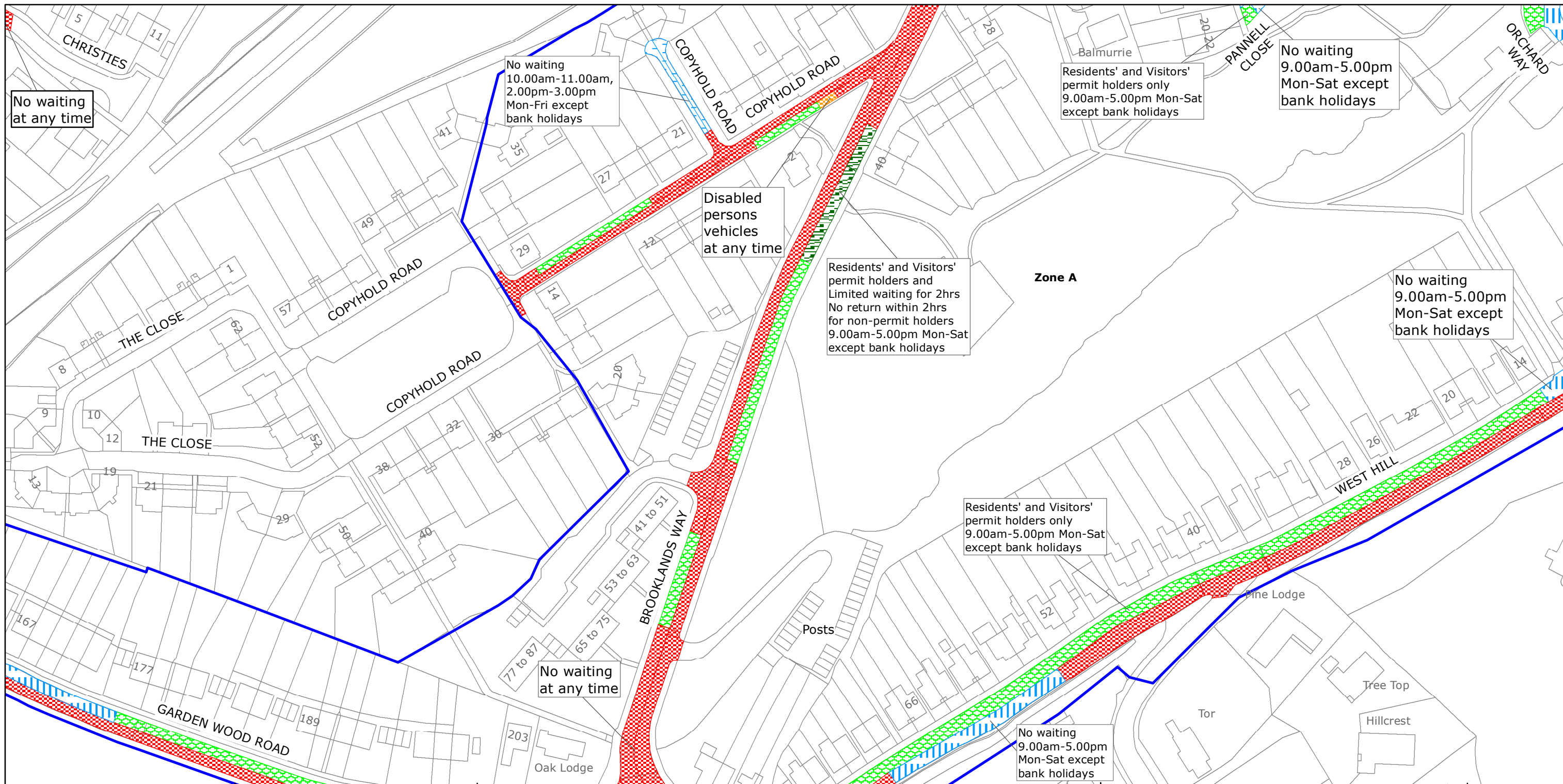
Reproduced from or based upon 2017 Ordnance Survey mapping with permission of the Controller of HMSO (c) Crown Copyright reserved.
Unauthorised reproduction infringes Crown copyright and may lead to prosecution or civil proceedings West Sussex County Council Licence No. 100018485

TILE REF NO:
TQ3739SES

SHEET ISSUE NO 5
SHEET ACTIVE FROM - 19/06/2017



SCALE:
1:1250
at A3 size



West Sussex County Council
Highways & Transport
The Grange
Tower Street
Chichester
West Sussex
PO19 1RH

MID SUSSEX DISTRICT: EAST GRINSTEAD

WAITING RESTRICTIONS

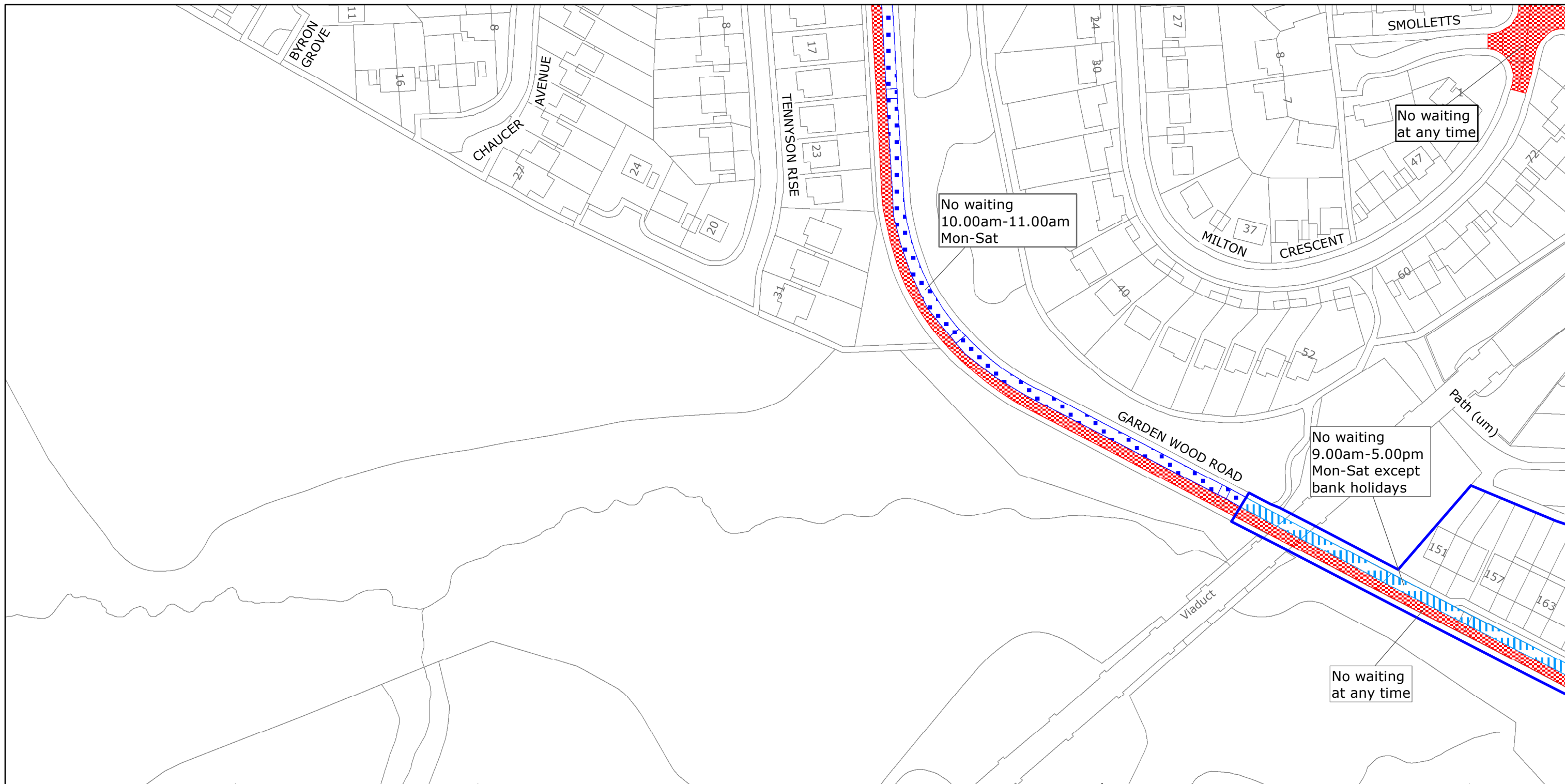
Reproduced from or based upon 2017 Ordnance Survey mapping with permission of the Controller of HMSO (c) Crown Copyright reserved.
Unauthorised reproduction infringes Crown copyright and may lead to prosecution or civil proceedings West Sussex County Council Licence No. 100018485

TILE REF NO: TQ3837NEN

SHEET ISSUE NO 4
SHEET ACTIVE FROM - 19/06/2017



SCALE:
1:1250
at A3 size



West Sussex County Council
Highways & Transport
The Grange
Tower Street
Chichester
West Sussex
PO19 1RH

MID SUSSEX DISTRICT: EAST GRINSTEAD
WAITING RESTRICTIONS

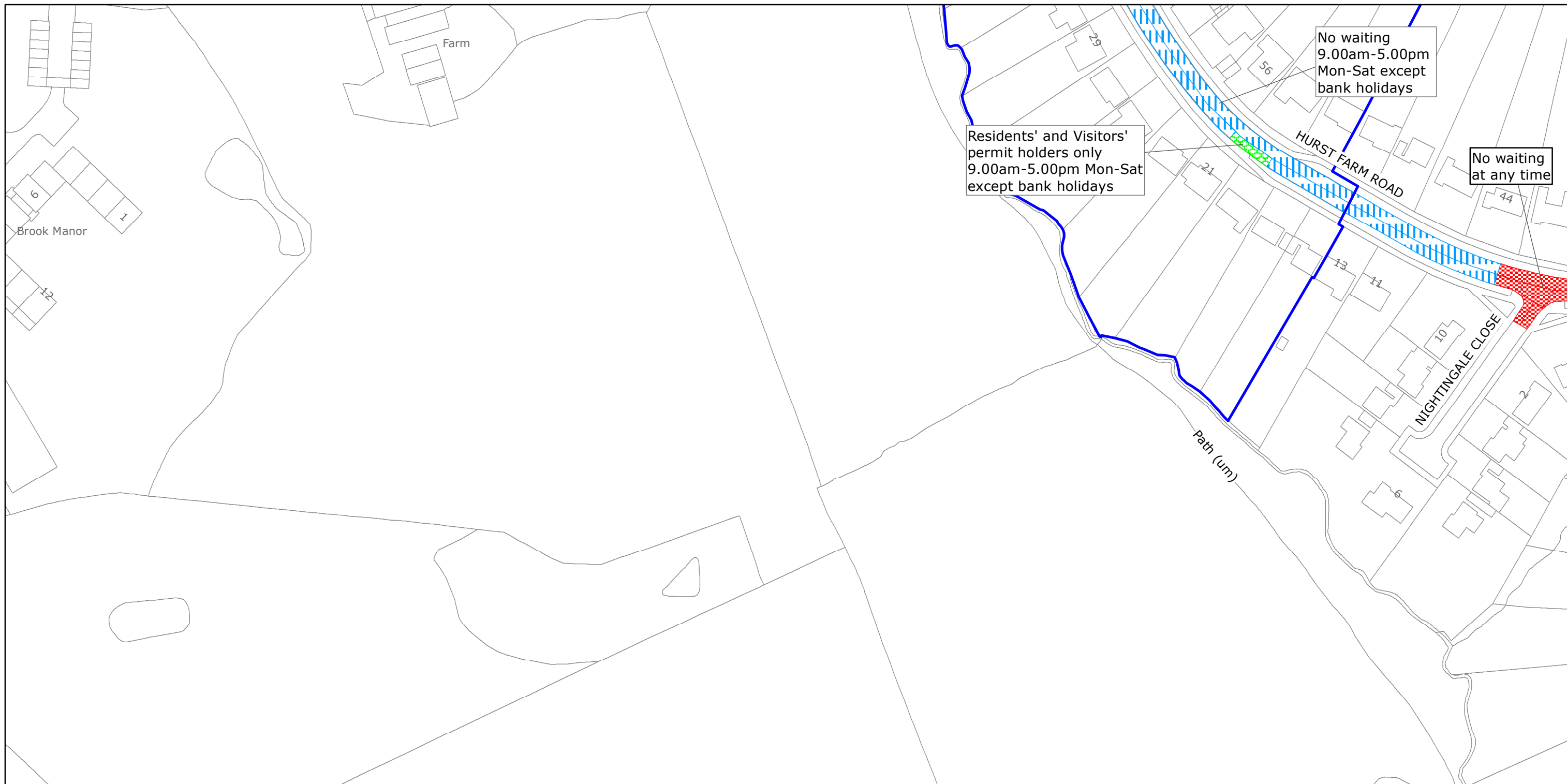
Reproduced from or based upon 2017 Ordnance Survey mapping with permission of the Controller of HMSO (c) Crown Copyright reserved.
Unauthorised reproduction infringes Crown copyright and may lead to prosecution or civil proceedings West Sussex County Council Licence No. 100018485

TILE REF NO:
TQ3837NWN

SHEET ISSUE NO 2
SHEET ACTIVE FROM - 19/06/2017



SCALE:
1:1250
at A3 size



West Sussex County Council
Highways & Transport
The Grange
Tower Street
Chichester
West Sussex
PO19 1RH

MID SUSSEX DISTRICT: EAST GRINSTEAD

WAITING RESTRICTIONS

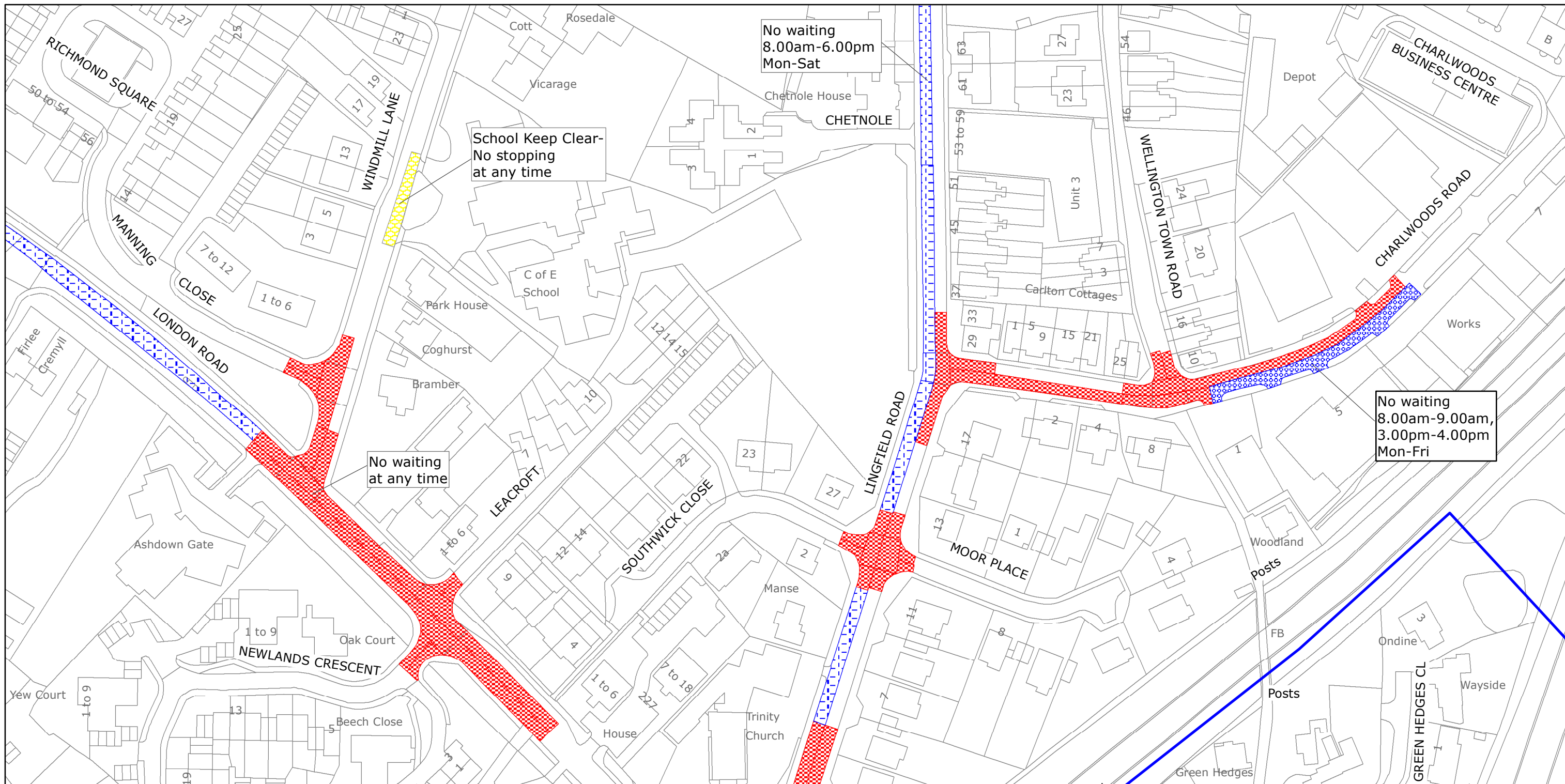
Reproduced from or based upon 2017 Ordnance Survey mapping with permission of the Controller of HMSO (c) Crown Copyright reserved.
Unauthorised reproduction infringes Crown copyright and may lead to prosecution or civil proceedings West Sussex County Council Licence No. 100018485

TILE REF NO:
TQ3837SEN

SHEET ISSUE NO 2
SHEET ACTIVE FROM - 19/06/2017



SCALE:
1:1250
at A3 size



West Sussex County Council
Highways & Transport
The Grange
Tower Street
Chichester
West Sussex
PO19 1RH

MID SUSSEX DISTRICT: EAST GRINSTEAD
WAITING RESTRICTIONS

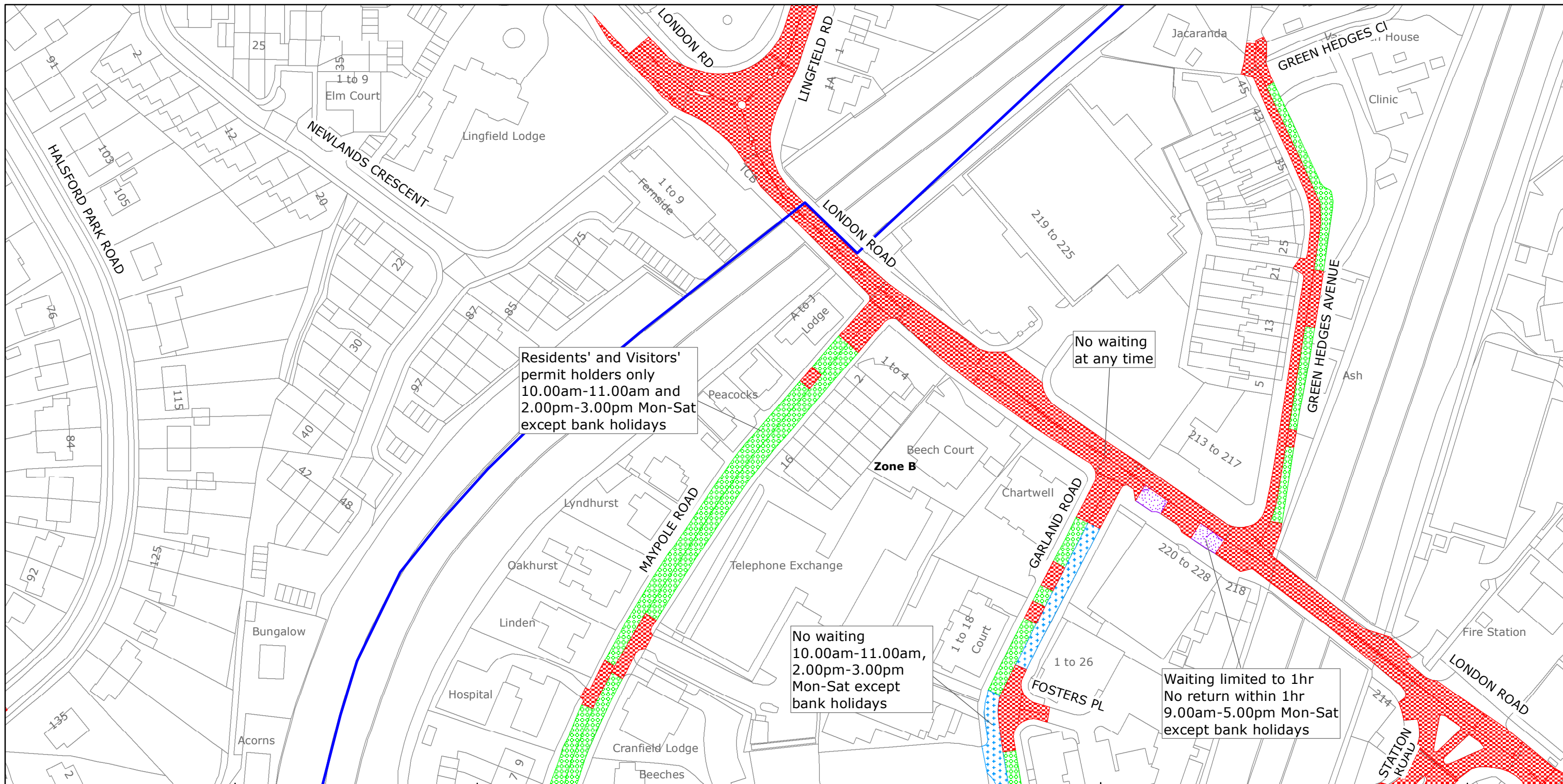
Reproduced from or based upon 2017 Ordnance Survey mapping with permission of the Controller of HMSO (c) Crown Copyright reserved.
Unauthorised reproduction infringes Crown copyright and may lead to prosecution or civil proceedings West Sussex County Council Licence No. 100018485

TILE REF NO:
TQ3838NEN

SHEET ISSUE NO 5
SHEET ACTIVE FROM - 19/06/2017



SCALE:
1:1250
at A3 size



West Sussex County Council
Highways & Transport
The Grange
Tower Street
Chichester
West Sussex
PO19 1RH

MID SUSSEX DISTRICT: EAST GRINSTEAD

WAITING RESTRICTIONS

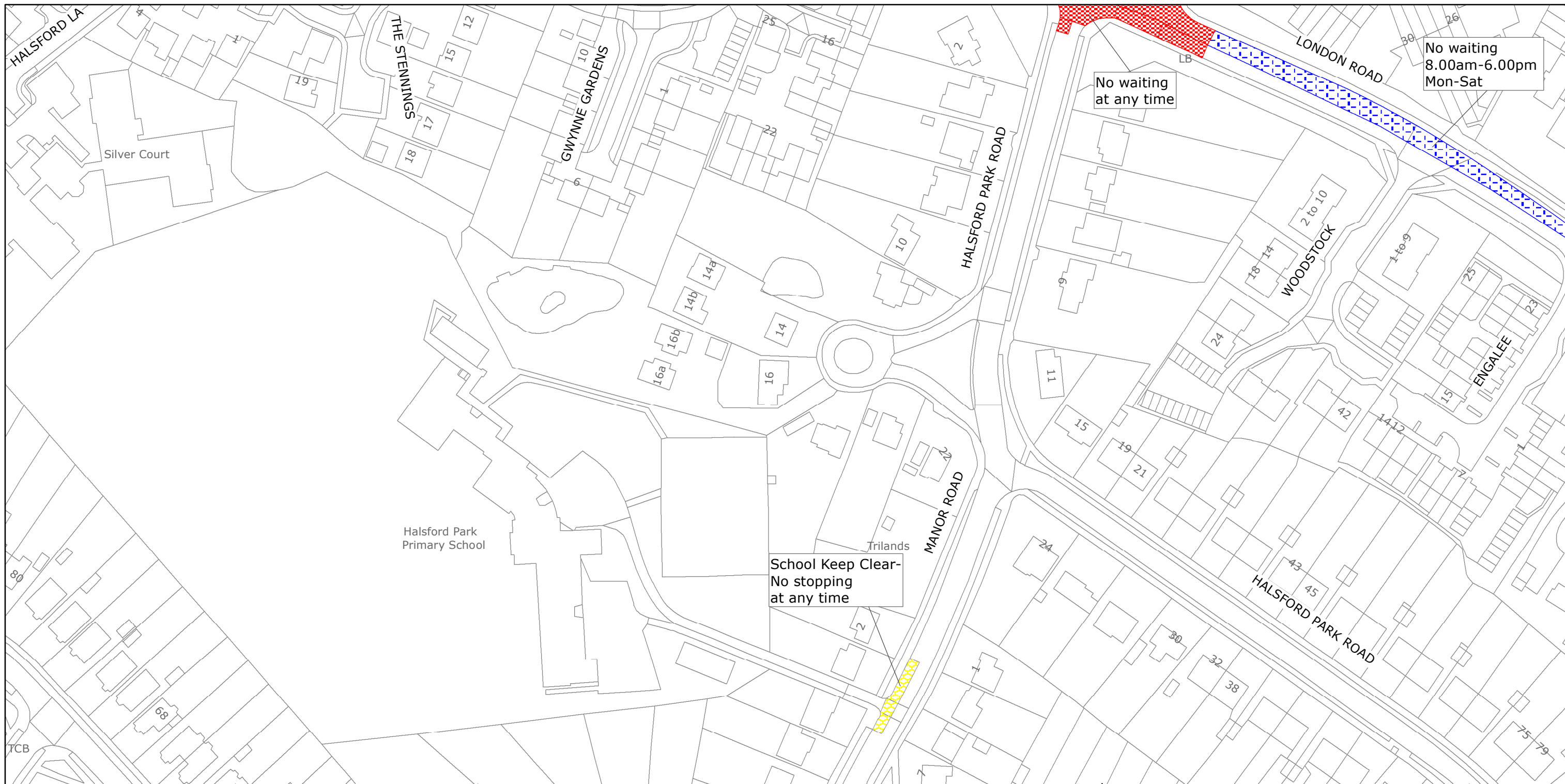
Reproduced from or based upon 2017 Ordnance Survey mapping with permission of the Controller of HMSO (c) Crown Copyright reserved.
Unauthorised reproduction infringes Crown copyright and may lead to prosecution or civil proceedings West Sussex County Council Licence No. 100018485

TILE REF NO: TQ3838NES

SHEET ISSUE NO 5
SHEET ACTIVE FROM - 19/06/2017



SCALE:
1:1250
at A3 size



West Sussex County Council
Highways & Transport
The Grange
Tower Street
Chichester
West Sussex
PO19 1RH

MID SUSSEX DISTRICT: EAST GRINSTEAD
WAITING RESTRICTIONS

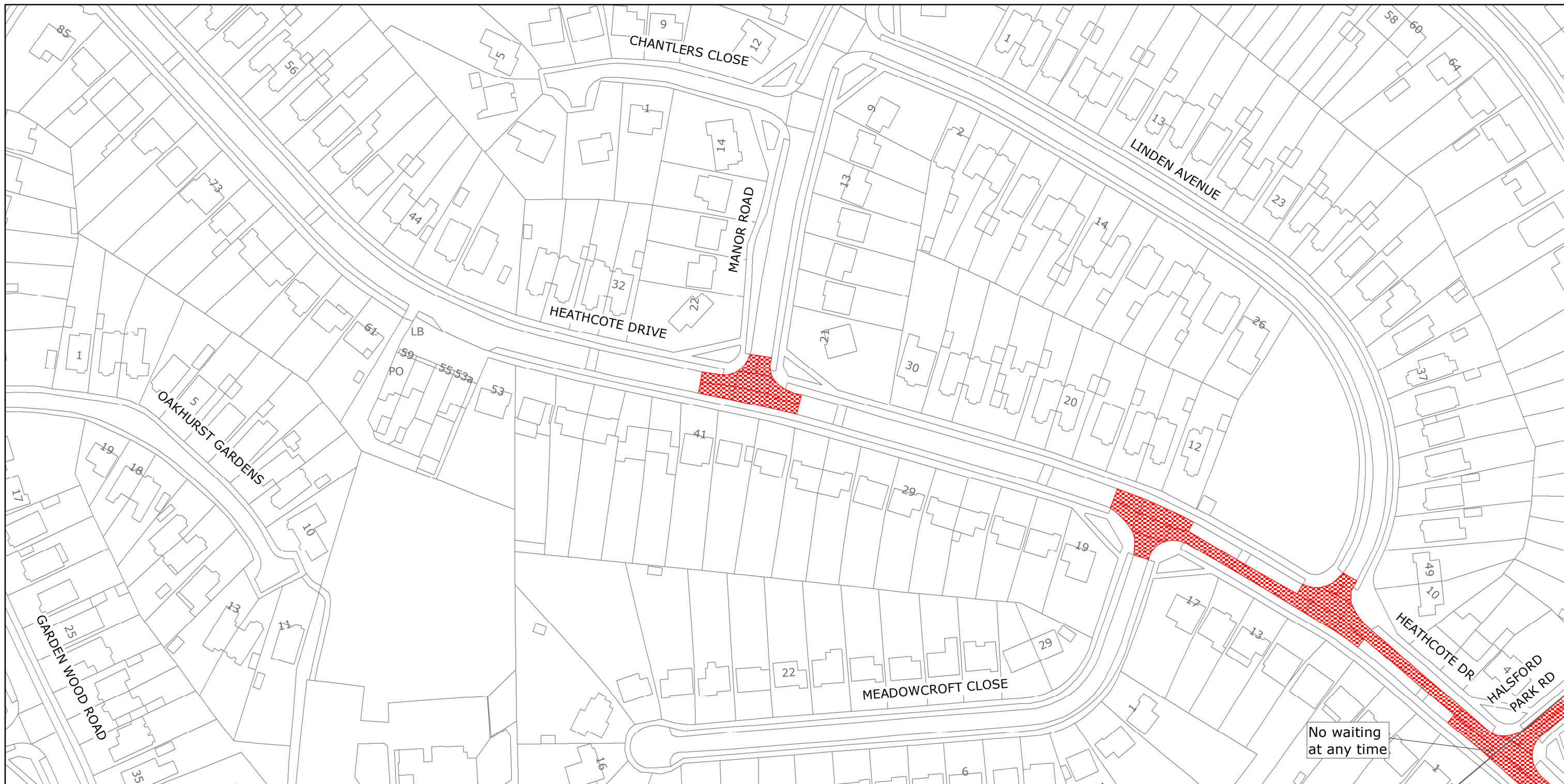
Reproduced from or based upon 2017 Ordnance Survey mapping with permission of the Controller of HMSO (c) Crown Copyright reserved.
Unauthorised reproduction infringes Crown copyright and may lead to prosecution or civil proceedings West Sussex County Council Licence No. 100018485

TILE REF NO:
TQ3838NWN

SHEET ISSUE NO 4
SHEET ACTIVE FROM - 19/06/2017



SCALE:
1:1250
at A3 size



West Sussex County Council
Highways & Transport
The Grange
Tower Street
Chichester
West Sussex
PO19 1RH

MID SUSSEX DISTRICT: EAST GRINSTEAD
WAITING RESTRICTIONS

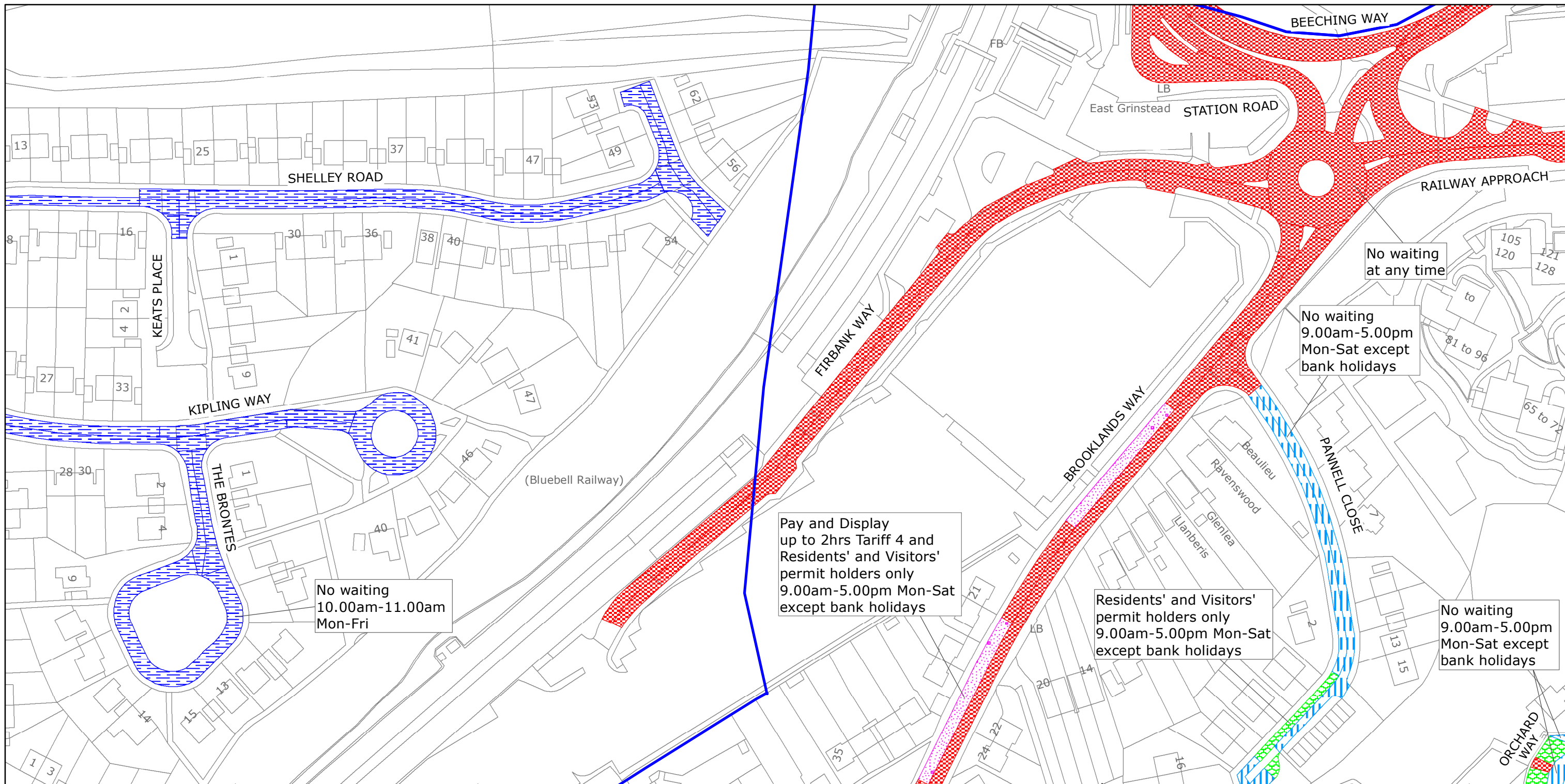
Reproduced from or based upon 2017 Ordnance Survey mapping with permission of the Controller of HMSO (c) Crown Copyright reserved.
Unauthorised reproduction infringes Crown copyright and may lead to prosecution or civil proceedings West Sussex County Council Licence No. 100018485

TILE REF NO:
TQ3838NWS

SHEET ISSUE NO 4
SHEET ACTIVE FROM - 19/06/2017



SCALE:
1:1250
at A3 size



West Sussex County Council
Highways & Transport
The Grange
Tower Street
Chichester
West Sussex
PO19 1RH

MID SUSSEX DISTRICT: EAST GRINSTEAD

WAITING RESTRICTIONS

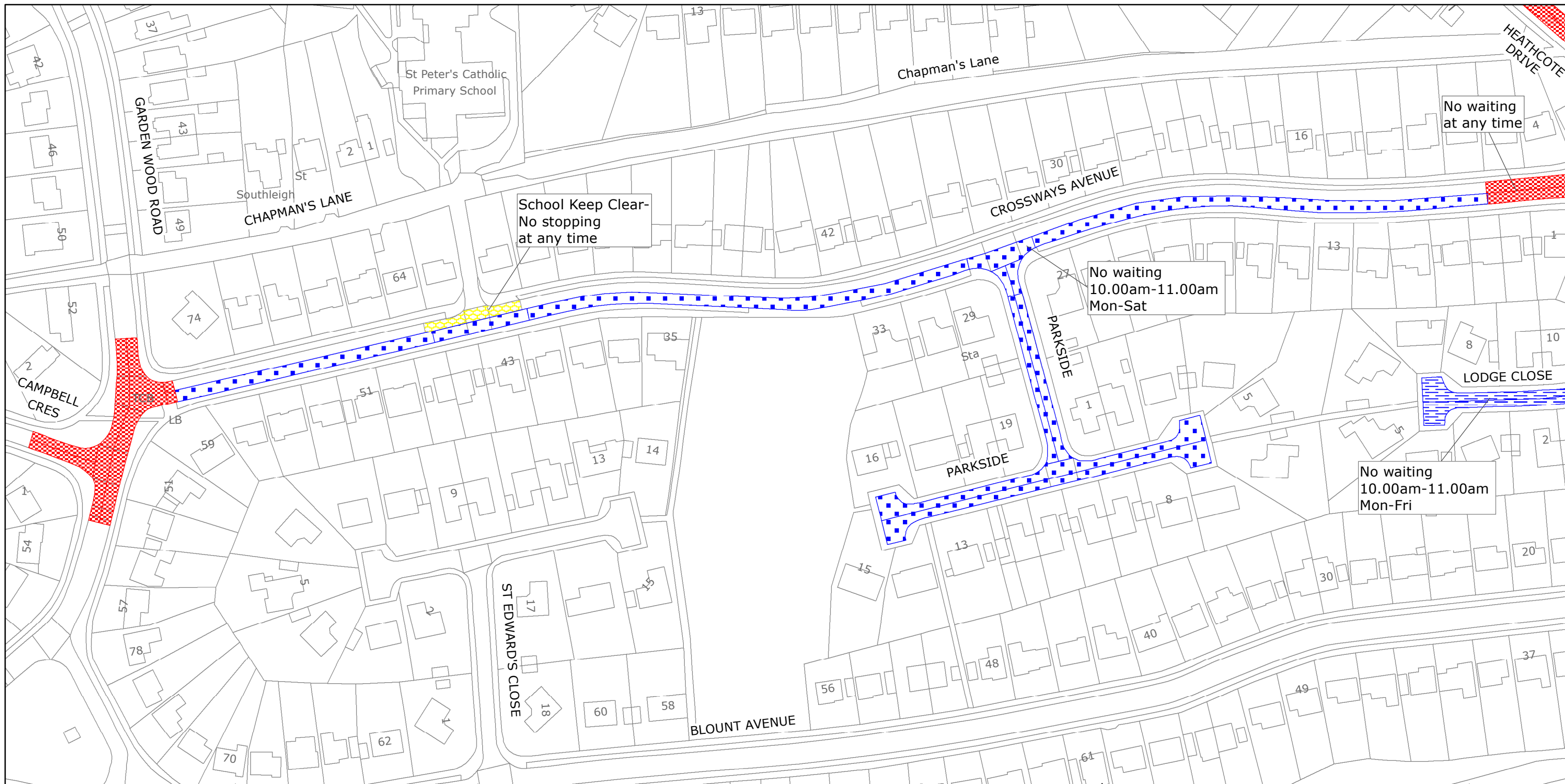
Reproduced from or based upon 2017 Ordnance Survey mapping with permission of the Controller of HMSO (c) Crown Copyright reserved.
Unauthorised reproduction infringes Crown copyright and may lead to prosecution or civil proceedings West Sussex County Council Licence No. 100018485

TILE REF NO: TQ3838SES

SHEET ISSUE NO 5
SHEET ACTIVE FROM - 19/06/2017



SCALE:
1:1250
at A3 size



West Sussex County Council
Highways & Transport
The Grange
Tower Street
Chichester
West Sussex
PO19 1RH

MID SUSSEX DISTRICT: EAST GRINSTEAD WAITING RESTRICTIONS

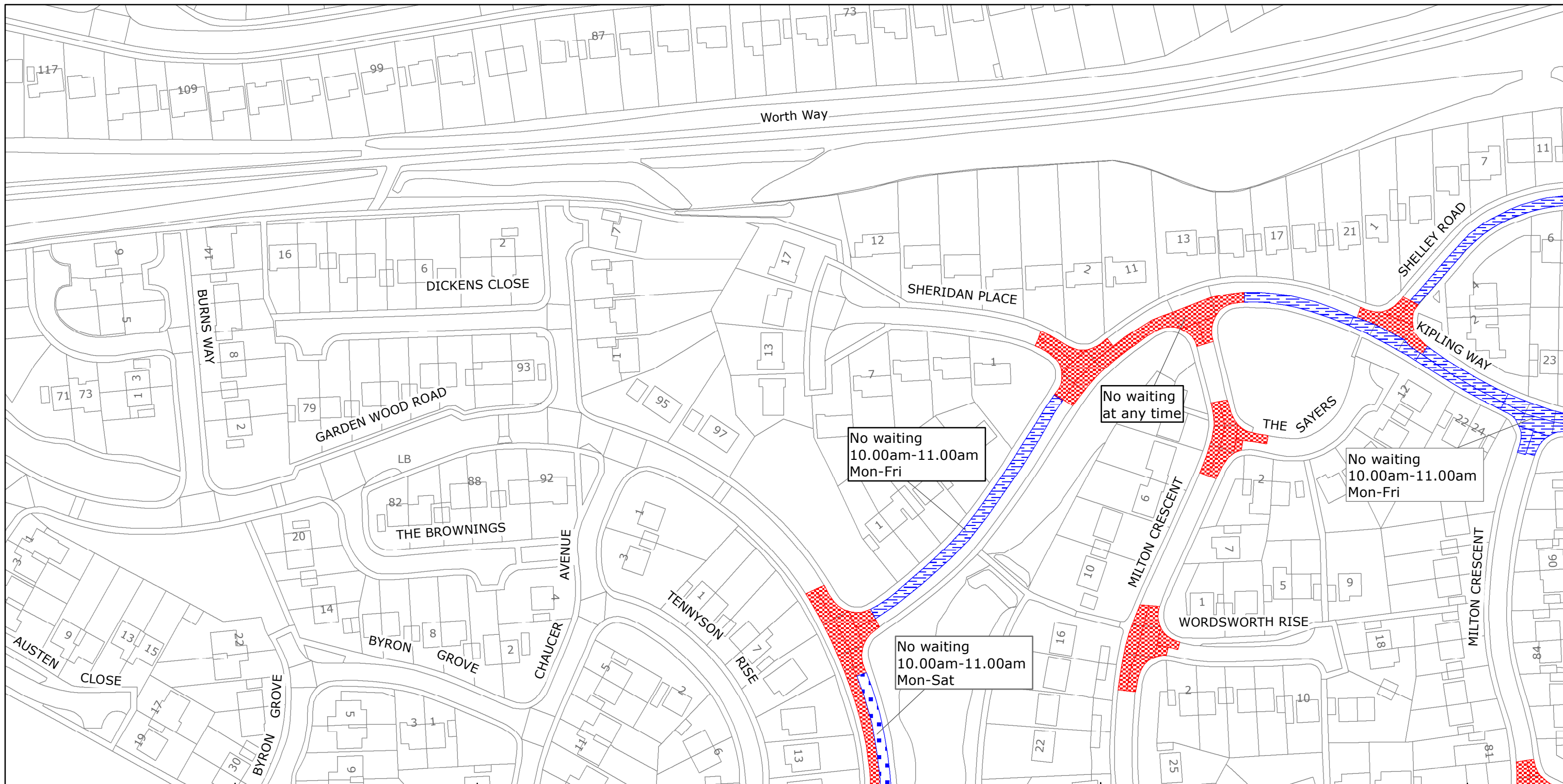
Reproduced from or based upon 2017 Ordnance Survey mapping with permission of the Controller of HMSO (c) Crown Copyright reserved.
Unauthorised reproduction infringes Crown copyright and may lead to prosecution or civil proceedings West Sussex County Council Licence No. 100018485

TILE REF NO:
TQ3838SWN

SHEET ISSUE NO 5
SHEET ACTIVE FROM - 19/06/2017



SCALE:
1:1250
at A3 size



West Sussex County Council
Highways & Transport
The Grange
Tower Street
Chichester
West Sussex
PO19 1RH

MID SUSSEX DISTRICT: EAST GRINSTEAD
WAITING RESTRICTIONS

Reproduced from or based upon 2017 Ordnance Survey mapping with permission of the Controller of HMSO (c) Crown Copyright reserved.
Unauthorised reproduction infringes Crown copyright and may lead to prosecution or civil proceedings West Sussex County Council Licence No. 100018485

TILE REF NO:
TQ3838SWS

SHEET ISSUE NO 2
SHEET ACTIVE FROM - 19/06/2017



SCALE:
1:1250
at A3 size



West Sussex County Council
Highways & Transport
The Grange
Tower Street
Chichester
West Sussex
PO19 1RH

MID SUSSEX DISTRICT: EAST GRINSTEAD

WAITING RESTRICTIONS

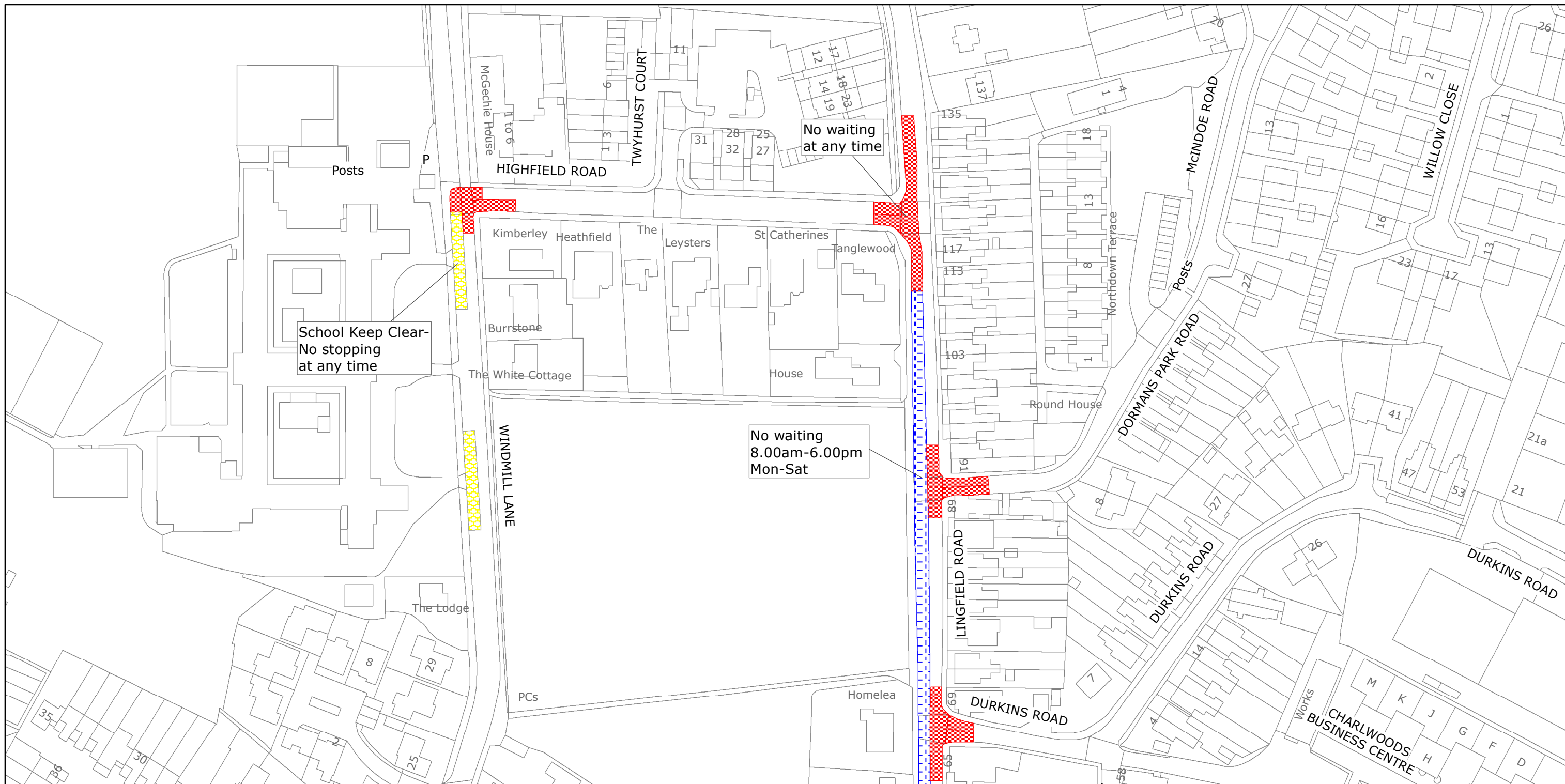
Reproduced from or based upon 2017 Ordnance Survey mapping with permission of the Controller of HMSO (c) Crown Copyright reserved.
Unauthorised reproduction infringes Crown copyright and may lead to prosecution or civil proceedings West Sussex County Council Licence No. 100018485

TILE REF NO: TQ3839SEN

SHEET ISSUE NO 2
SHEET ACTIVE FROM - 19/06/2017



SCALE:
1:1250
at A3 size



West Sussex County Council
 Highways & Transport
 The Grange
 Tower Street
 Chichester
 West Sussex
 PO19 1RH

MID SUSSEX DISTRICT: EAST GRINSTEAD WAITING RESTRICTIONS

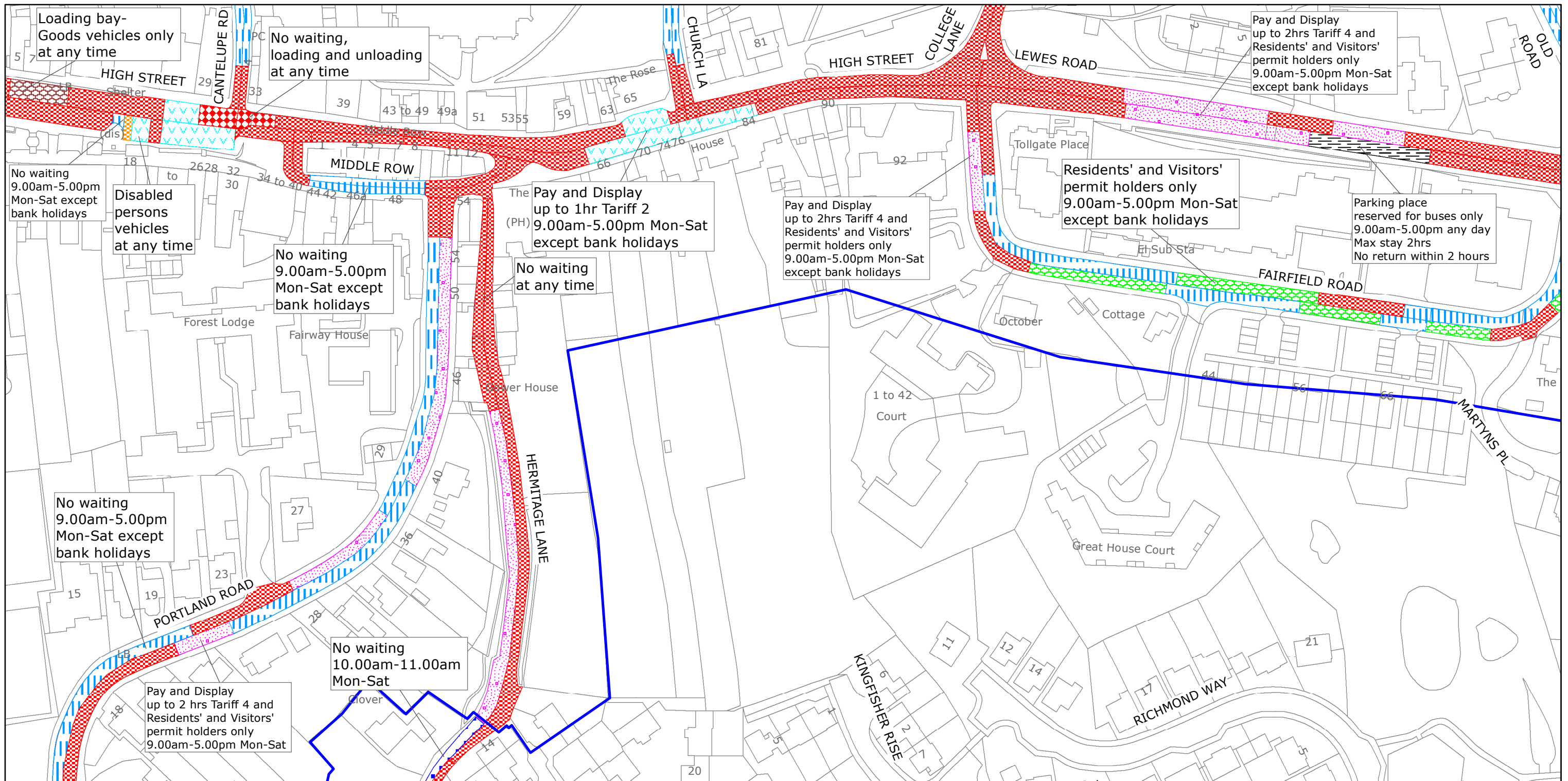
Reproduced from or based upon 2017 Ordnance Survey mapping with permission of the Controller of HMSO (c) Crown Copyright reserved.
 Unauthorised reproduction infringes Crown copyright and may lead to prosecution or civil proceedings West Sussex County Council Licence No. 100018485

TILE REF NO:
 TQ3839SES

SHEET ISSUE NO 4
 SHEET ACTIVE FROM - 19/06/2017



SCALE:
 1:1250
 at A3 size



West Sussex County Council
Highways & Transport
The Grange
Tower Street
Chichester
West Sussex
PO19 1RH

MID SUSSEX DISTRICT: EAST GRINSTEAD
WAITING RESTRICTIONS

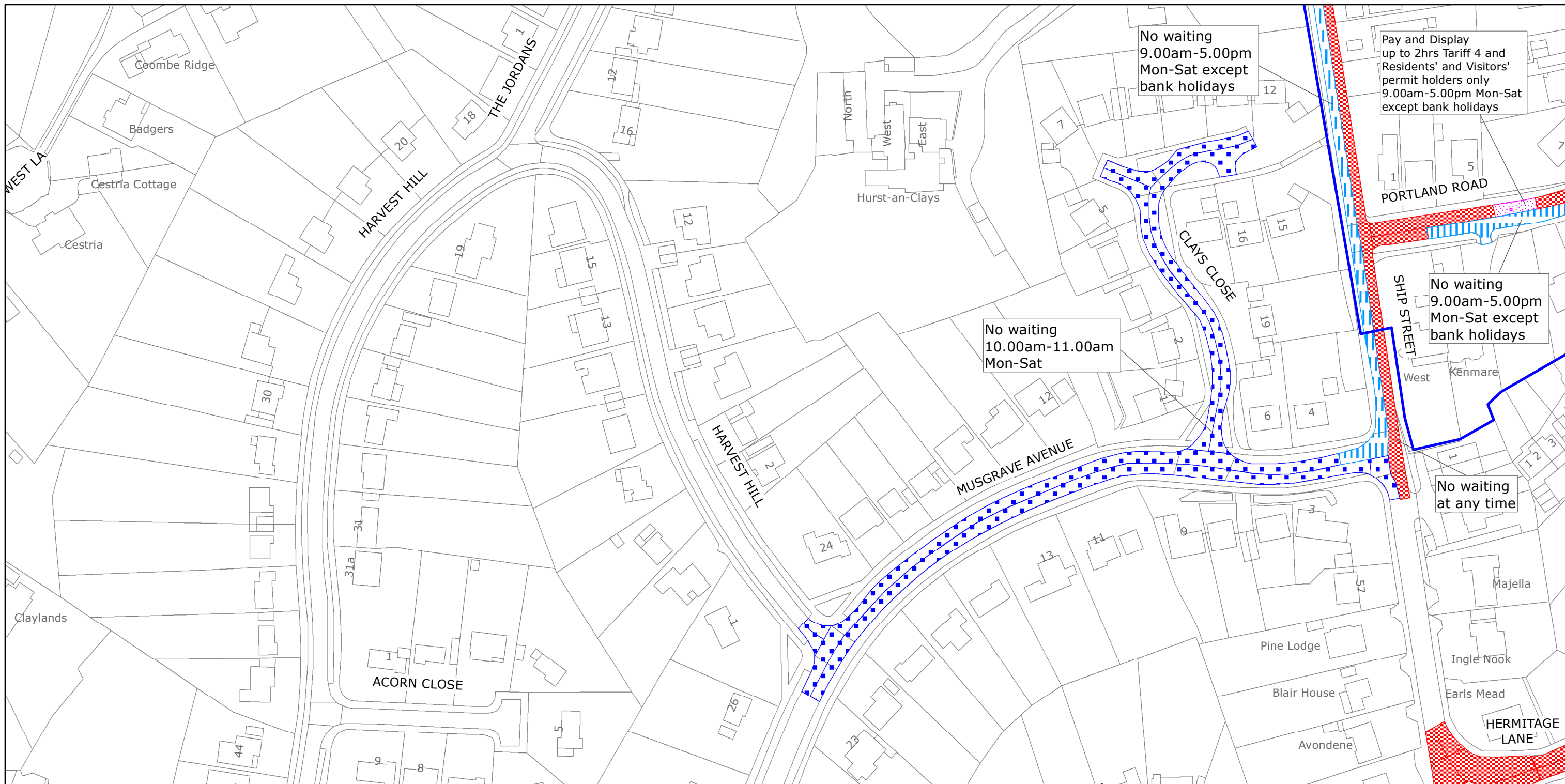
Reproduced from or based upon 2017 Ordnance Survey mapping with permission of the Controller of HMSO (c) Crown Copyright reserved.
Unauthorised reproduction infringes Crown copyright and may lead to prosecution or civil proceedings West Sussex County Council Licence No. 100018485

TILE REF NO:
TQ3937NEN

SHEET ISSUE NO 6
SHEET ACTIVE FROM - 19/06/2017



SCALE:
1:1250
at A3 size



West Sussex County Council
Highways & Transport
The Grange
Tower Street
Chichester
West Sussex
PO19 1RH

MID SUSSEX DISTRICT: EAST GRINSTEAD

WAITING RESTRICTIONS

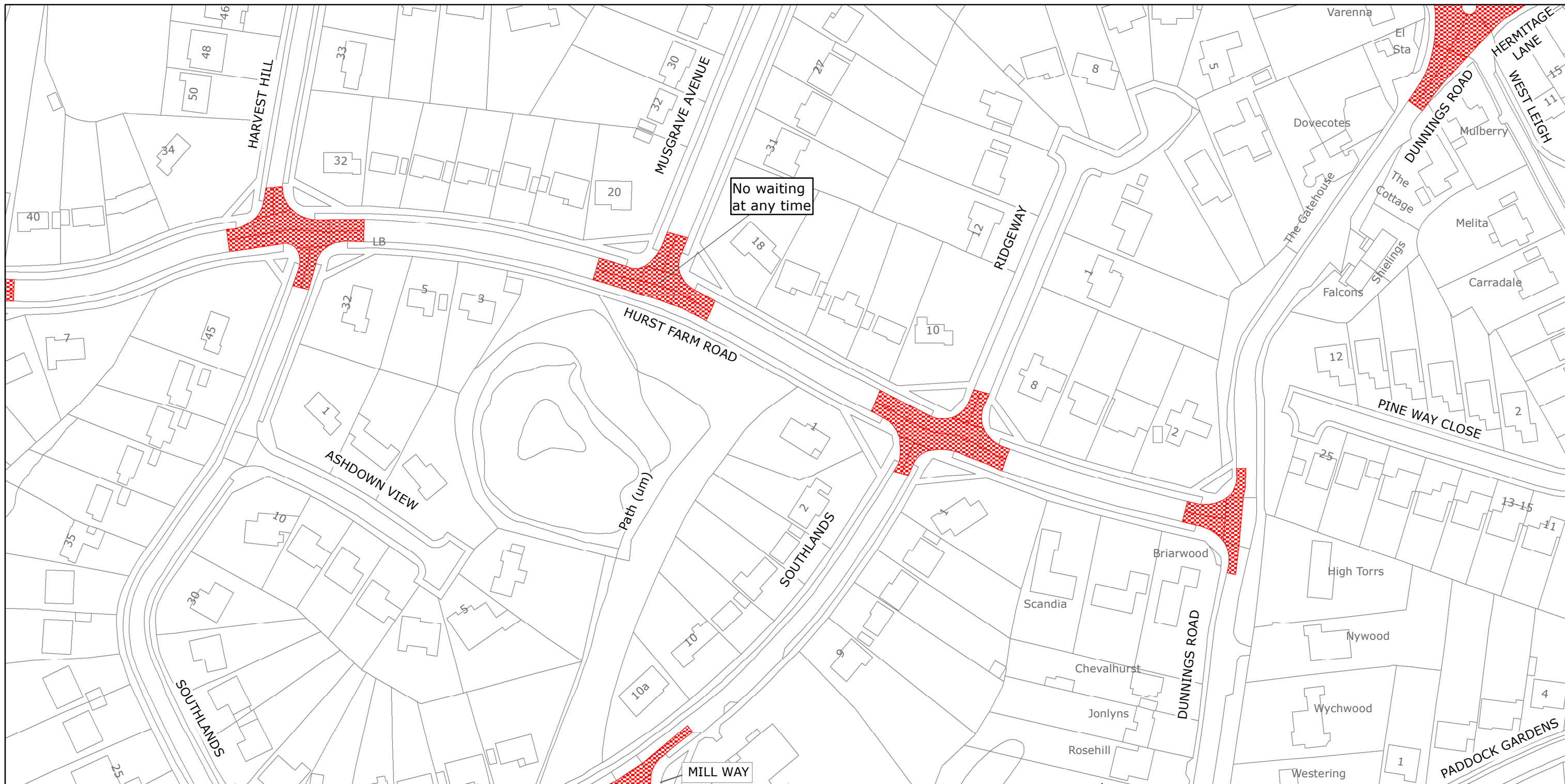
Reproduced from or based upon 2017 Ordnance Survey mapping with permission of the Controller of HMSO (c) Crown Copyright reserved.
Unauthorised reproduction infringes Crown copyright and may lead to prosecution or civil proceedings West Sussex County Council Licence No. 100018485

TILE REF NO: TQ3937NWS

SHEET ISSUE NO 5
SHEET ACTIVE FROM - 19/06/2017



SCALE:
1:1250
at A3 size



West Sussex County Council
Highways & Transport
The Grange
Tower Street
Chichester
West Sussex
PO19 1RH

MID SUSSEX DISTRICT: EAST GRINSTEAD
WAITING RESTRICTIONS

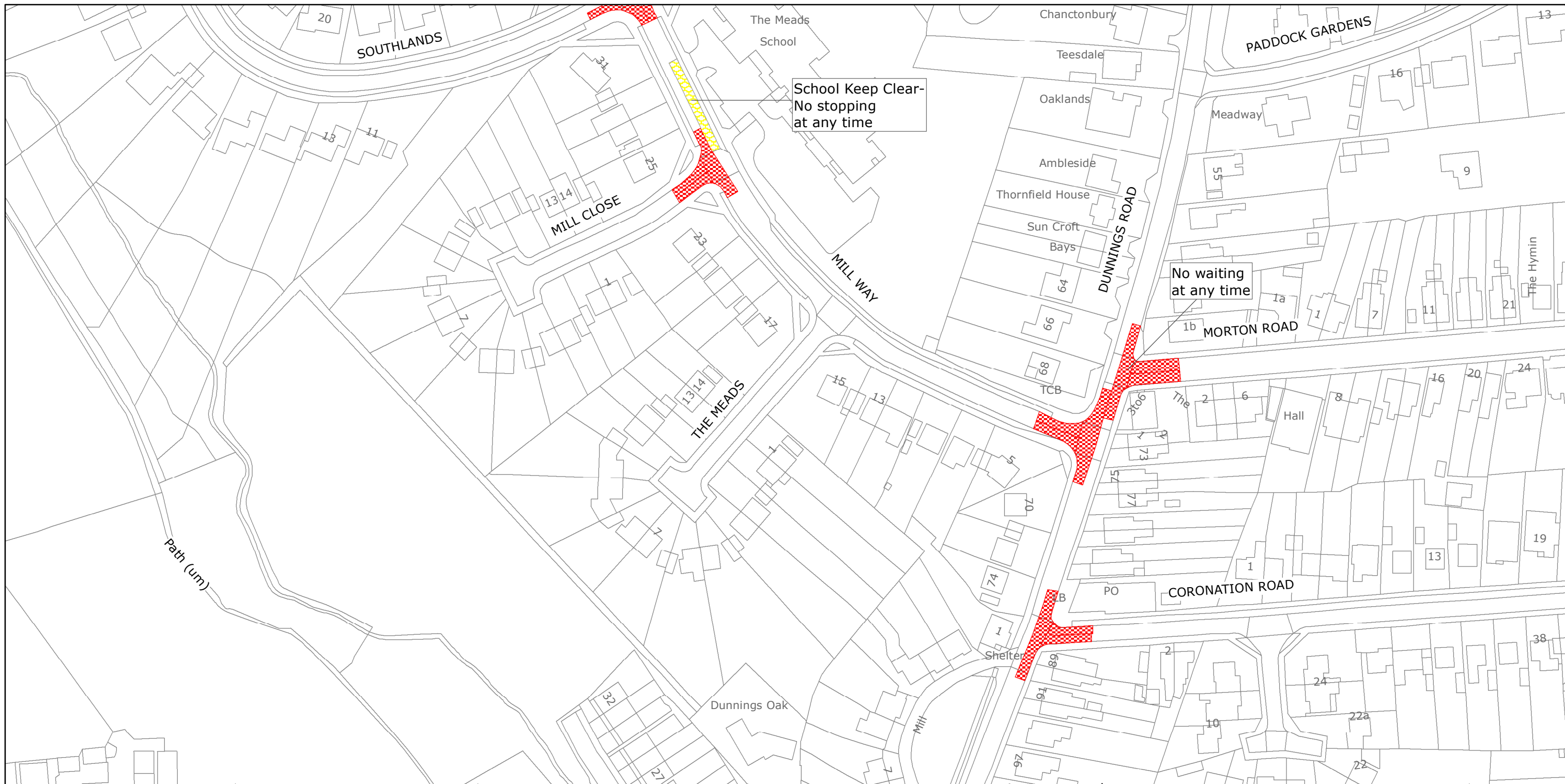
Reproduced from or based upon 2017 Ordnance Survey mapping with permission of the Controller of HMSO (c) Crown Copyright reserved.
Unauthorised reproduction infringes Crown copyright and may lead to prosecution or civil proceedings West Sussex County Council Licence No. 100018485

TILE REF NO:
TQ3937SWN

SHEET ISSUE NO 1
SHEET ACTIVE FROM - 19/06/2017



SCALE:
1:1250
at A3 size



West Sussex County Council
Highways & Transport
The Grange
Tower Street
Chichester
West Sussex
PO19 1RH

MID SUSSEX DISTRICT: EAST GRINSTEAD
WAITING RESTRICTIONS

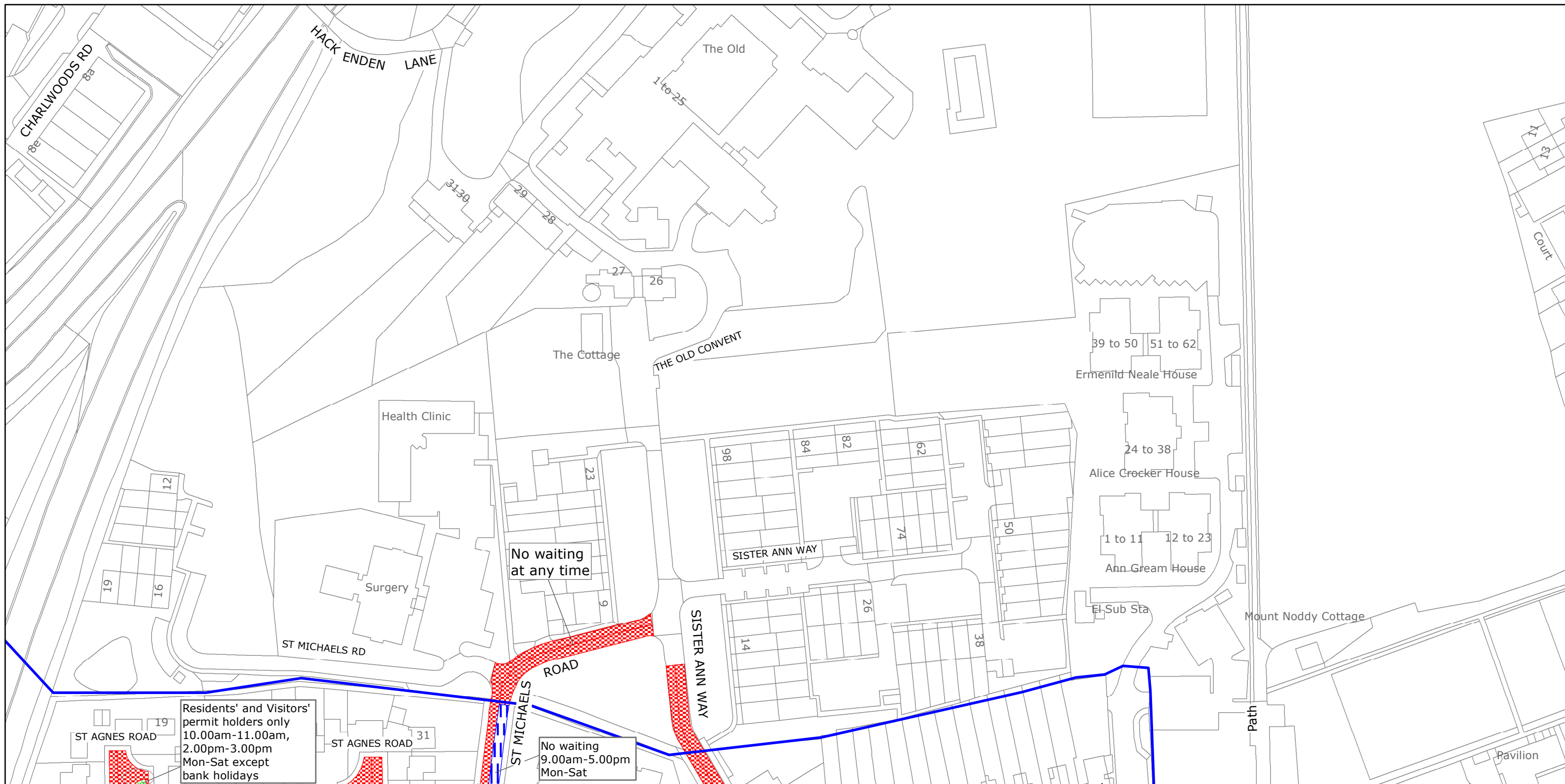
Reproduced from or based upon 2017 Ordnance Survey mapping with permission of the Controller of HMSO (c) Crown Copyright reserved.
Unauthorised reproduction infringes Crown copyright and may lead to prosecution or civil proceedings West Sussex County Council Licence No. 100018485

TILE REF NO:
TQ3937SWS

SHEET ISSUE NO 4
SHEET ACTIVE FROM - 19/06/2017



SCALE:
1:1250
at A3 size



West Sussex County Council
Highways & Transport
The Grange
Tower Street
Chichester
West Sussex
PO19 1RH

MID SUSSEX DISTRICT: EAST GRINSTEAD

WAITING RESTRICTIONS

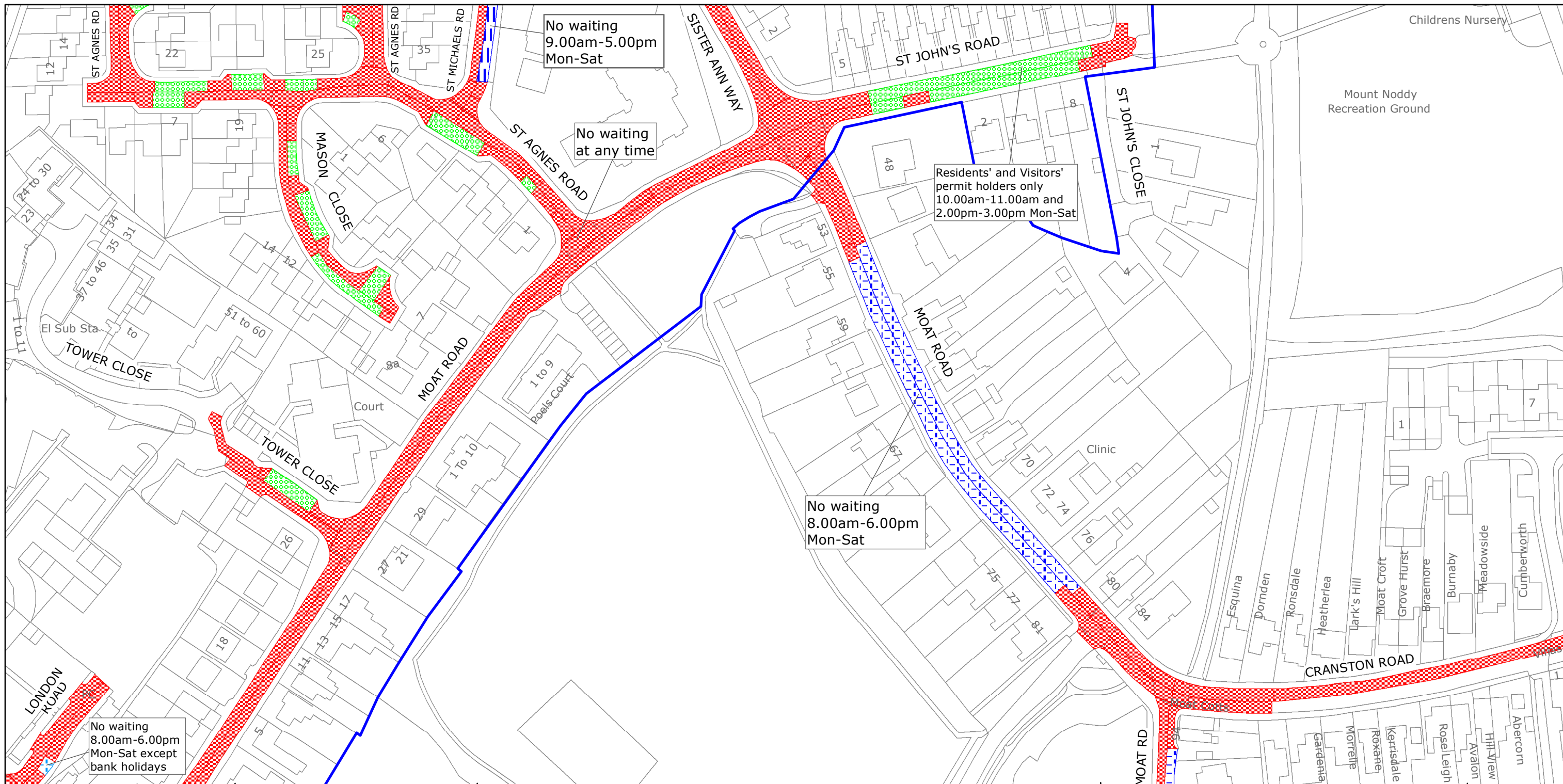
Reproduced from or based upon 2017 Ordnance Survey mapping with permission of the Controller of HMSO (c) Crown Copyright reserved.
Unauthorised reproduction infringes Crown copyright and may lead to prosecution or civil proceedings West Sussex County Council Licence No. 100018485

TILE REF NO: TQ3938NWN

SHEET ISSUE NO 3
SHEET ACTIVE FROM - 19/06/2017



SCALE:
1:1250
at A3 size



West Sussex County Council
Highways & Transport
The Grange
Tower Street
Chichester
West Sussex
PO19 1RH

MID SUSSEX DISTRICT: EAST GRINSTEAD

WAITING RESTRICTIONS

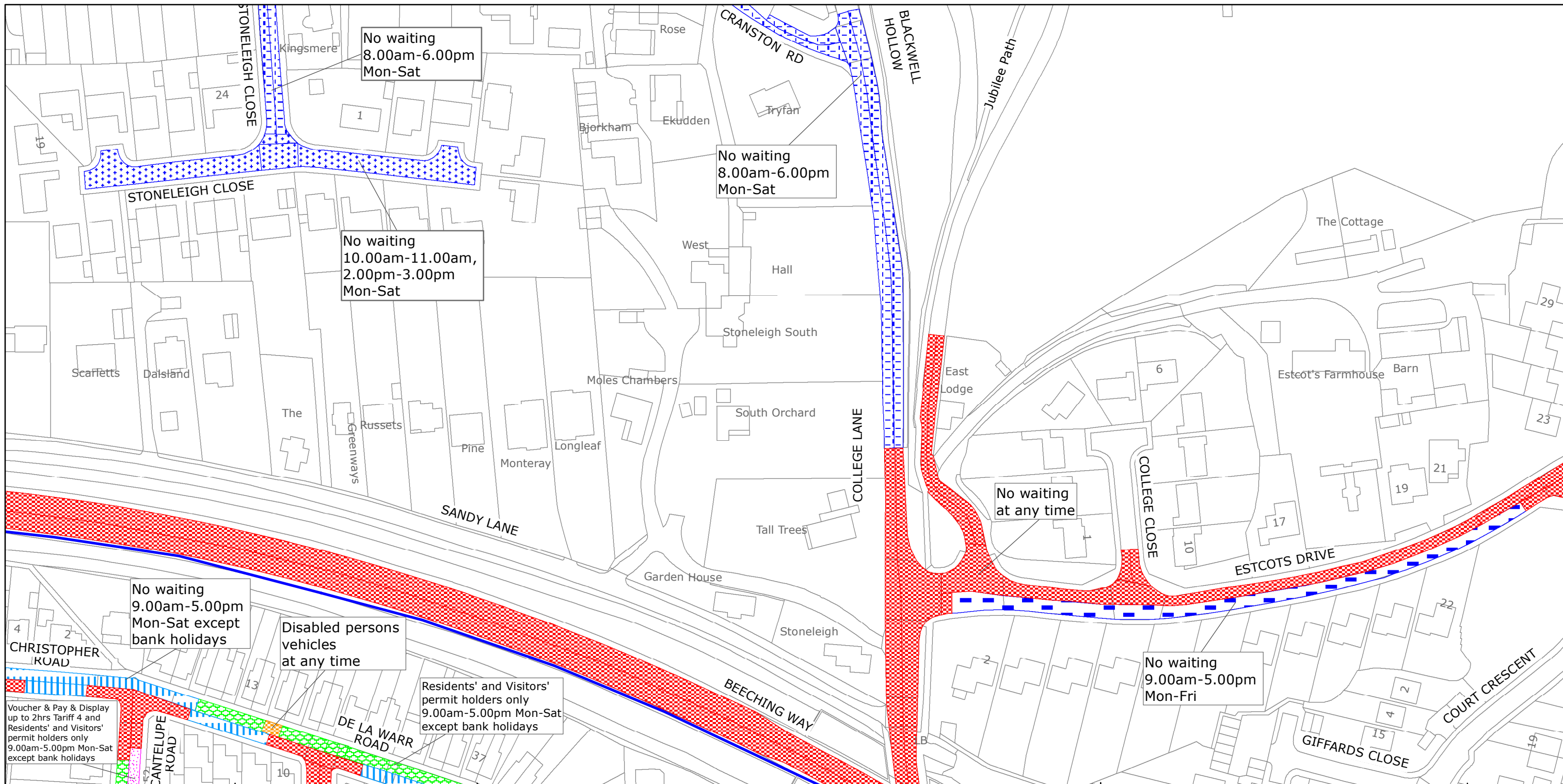
Reproduced from or based upon 2017 Ordnance Survey mapping with permission of the Controller of HMSO (c) Crown Copyright reserved.
Unauthorised reproduction infringes Crown copyright and may lead to prosecution or civil proceedings West Sussex County Council Licence No. 100018485

TILE REF NO: TQ3938NWS

SHEET ISSUE NO 8
SHEET ACTIVE FROM - 19/06/2017



SCALE:
1:1250
at A3 size



West Sussex County Council
Highways & Transport
The Grange
Tower Street
Chichester
West Sussex
PO19 1RH

MID SUSSEX DISTRICT: EAST GRINSTEAD

WAITING RESTRICTIONS

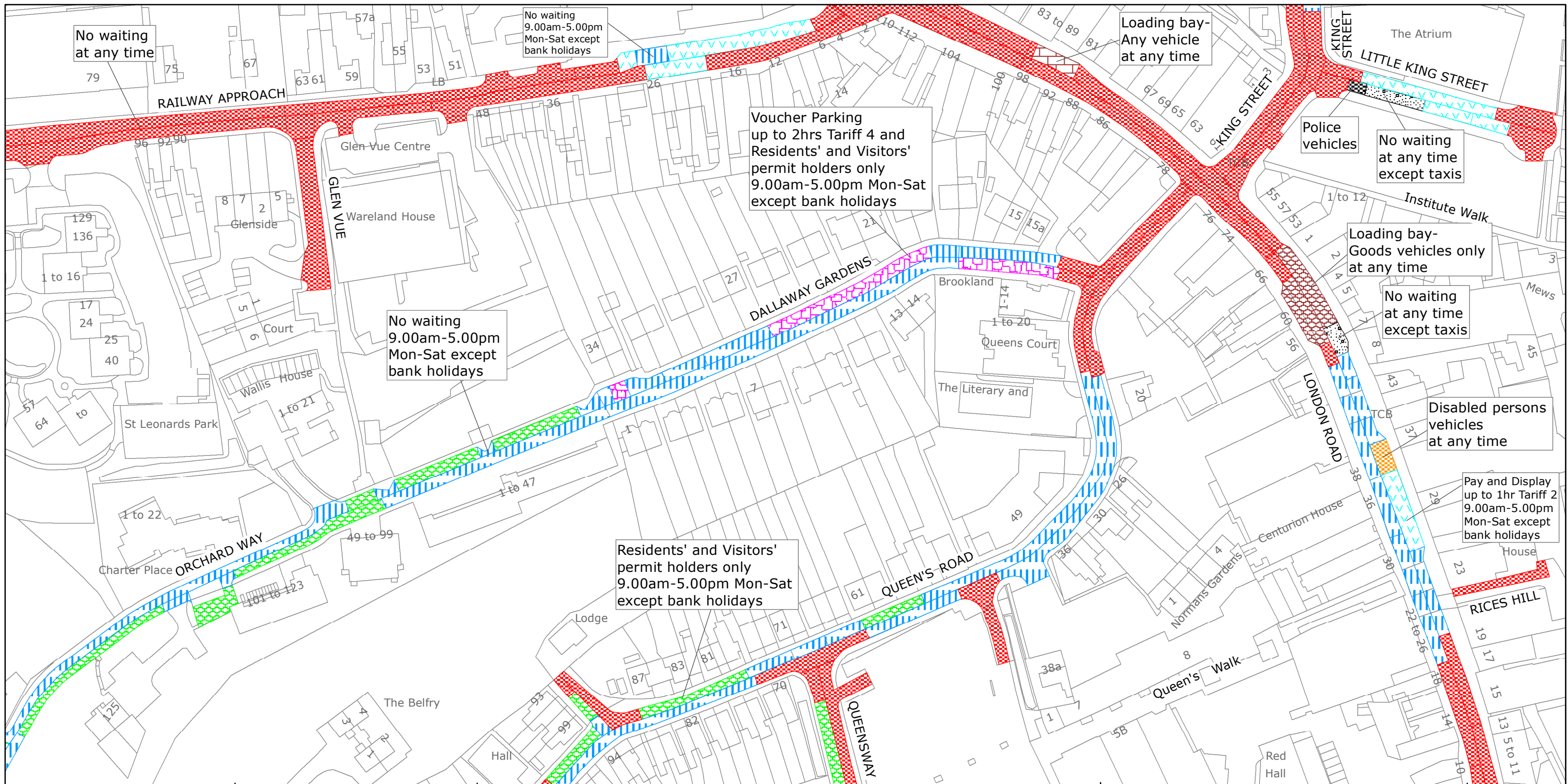
Reproduced from or based upon 2017 Ordnance Survey mapping with permission of the Controller of HMSO (c) Crown Copyright reserved.
Unauthorised reproduction infringes Crown copyright and may lead to prosecution or civil proceedings West Sussex County Council Licence No. 100018485

TILE REF NO: TQ3938SEN

SHEET ISSUE NO 5
SHEET ACTIVE FROM - 19/06/2017



SCALE:
1:1250
at A3 size



West Sussex County Council
Highways & Transport
The Grange
Tower Street
Chichester
West Sussex
PO19 1RH

MID SUSSEX DISTRICT: EAST GRINSTEAD WAITING RESTRICTIONS

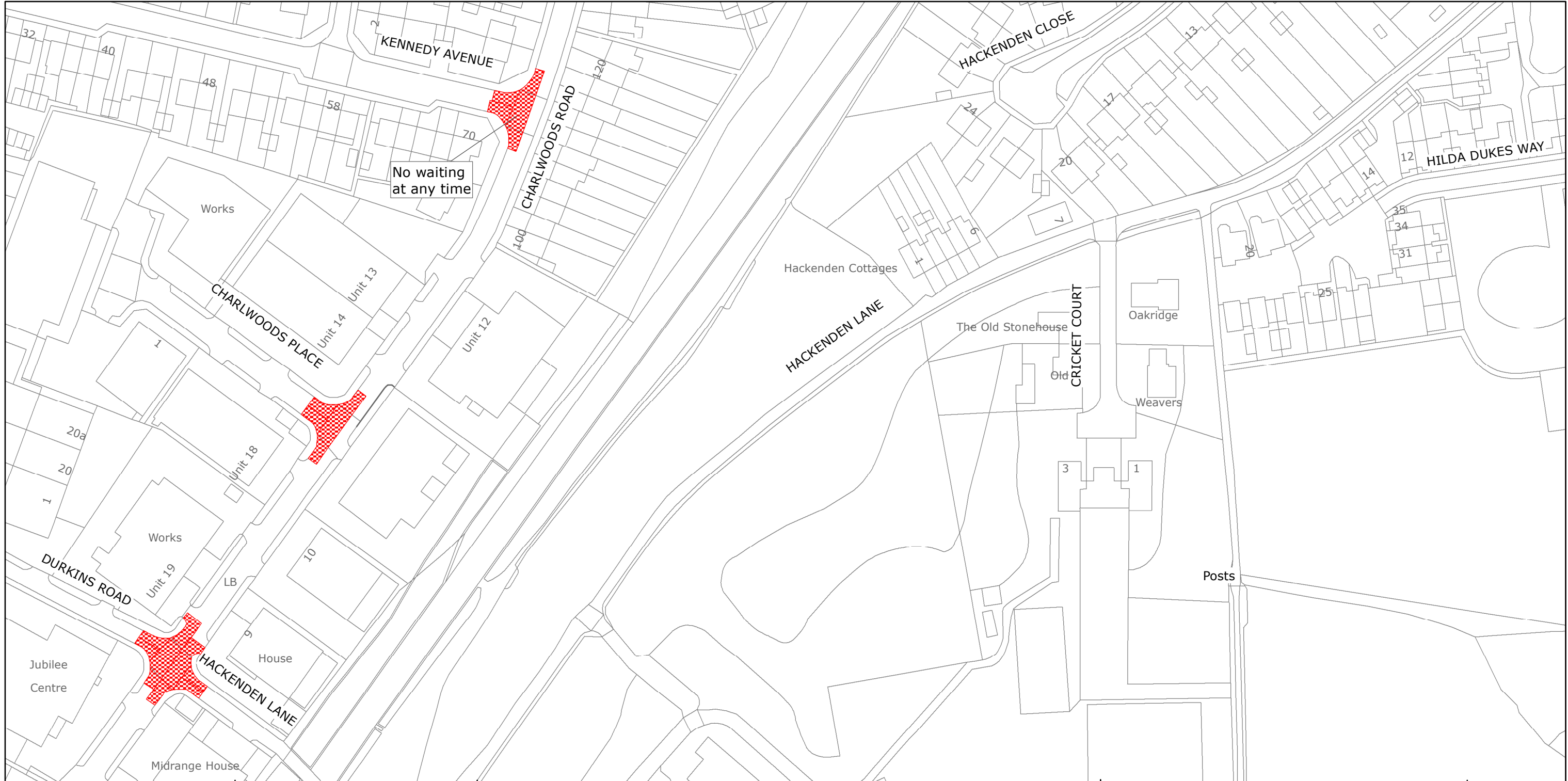
Reproduced from or based upon 2017 Ordnance Survey mapping with permission of the Controller of HMSO (c) Crown Copyright reserved.
Unauthorised reproduction infringes Crown copyright and may lead to prosecution or civil proceedings West Sussex County Council Licence No. 100018485

TILE REF NO:
TQ3938SWS

SHEET ISSUE NO 5
SHEET ACTIVE FROM - 19/06/2017



SCALE:
1:1250
at A3 size



West Sussex County Council
Highways & Transport
The Grange
Tower Street
Chichester
West Sussex
PO19 1RH

MID SUSSEX DISTRICT: EAST GRINSTEAD
WAITING RESTRICTIONS

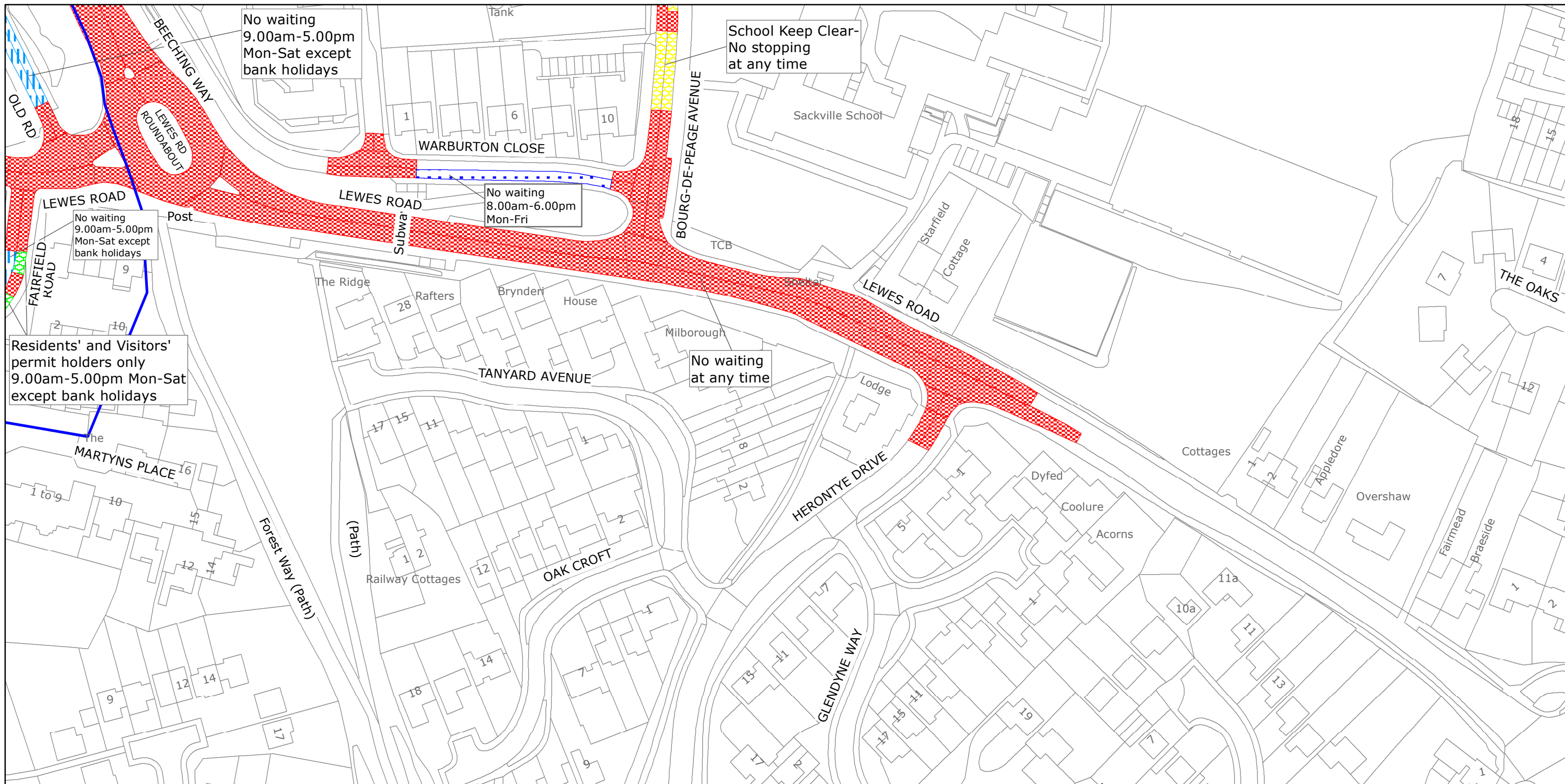
Reproduced from or based upon 2017 Ordnance Survey mapping with permission of the Controller of HMSO (c) Crown Copyright reserved.
Unauthorised reproduction infringes Crown copyright and may lead to prosecution or civil proceedings West Sussex County Council Licence No. 100018485

TILE REF NO:
TQ3939SWS

SHEET ISSUE NO 1
SHEET ACTIVE FROM - 19/06/2017



SCALE:
1:1250
at A3 size



West Sussex County Council
Highways & Transport
The Grange
Tower Street
Chichester
West Sussex
PO19 1RH

MID SUSSEX DISTRICT: EAST GRINSTEAD

WAITING RESTRICTIONS

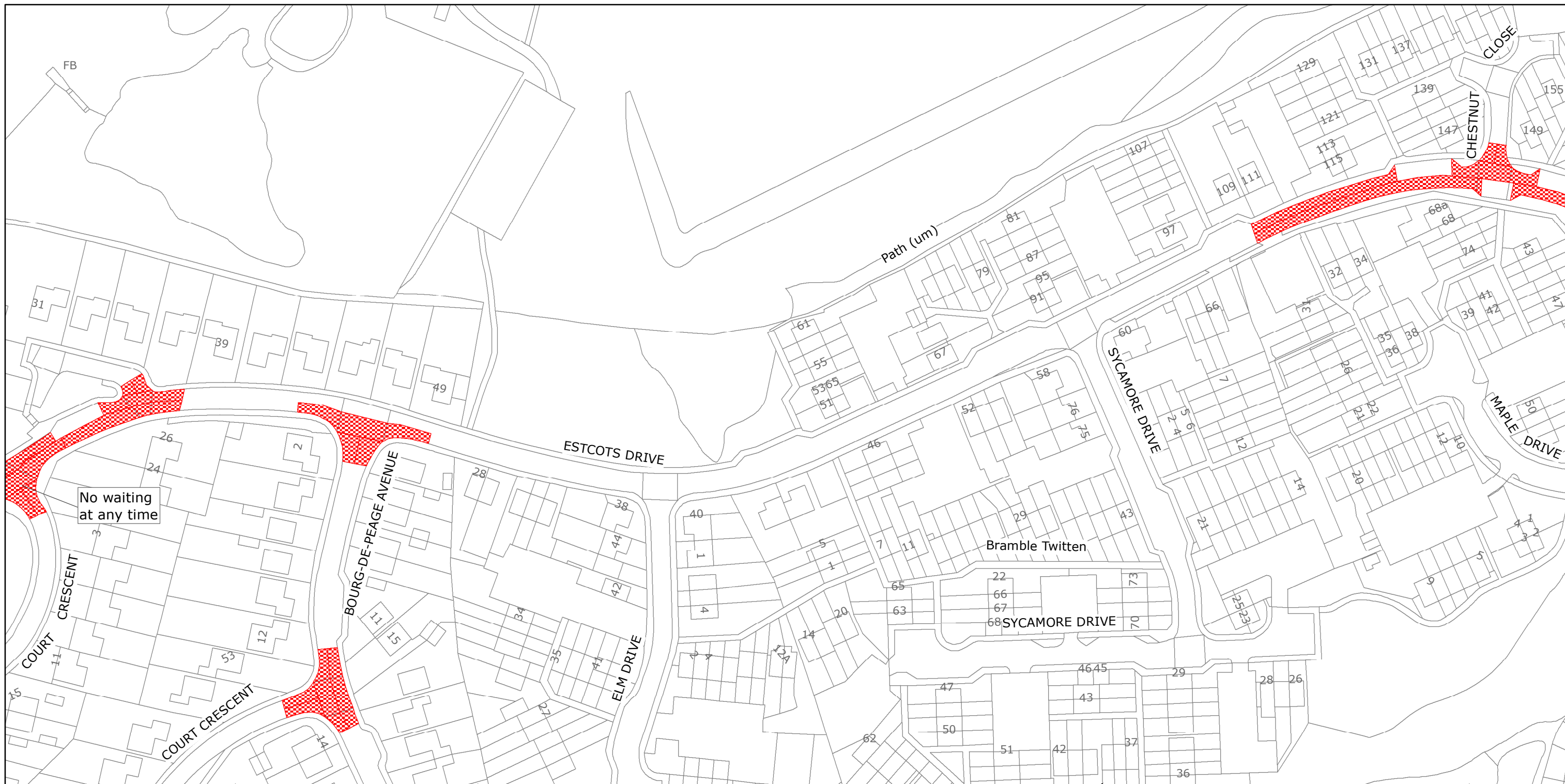
Reproduced from or based upon 2017 Ordnance Survey mapping with permission of the Controller of HMSO (c) Crown Copyright reserved.
Unauthorised reproduction infringes Crown copyright and may lead to prosecution or civil proceedings West Sussex County Council Licence No. 100018485

TILE REF NO: TQ4037NWN

SHEET ISSUE NO 5
SHEET ACTIVE FROM - 19/06/2017



SCALE:
1:1250
at A3 size



West Sussex County Council
Highways & Transport
The Grange
Tower Street
Chichester
West Sussex
PO19 1RH

MID SUSSEX DISTRICT: EAST GRINSTEAD
WAITING RESTRICTIONS

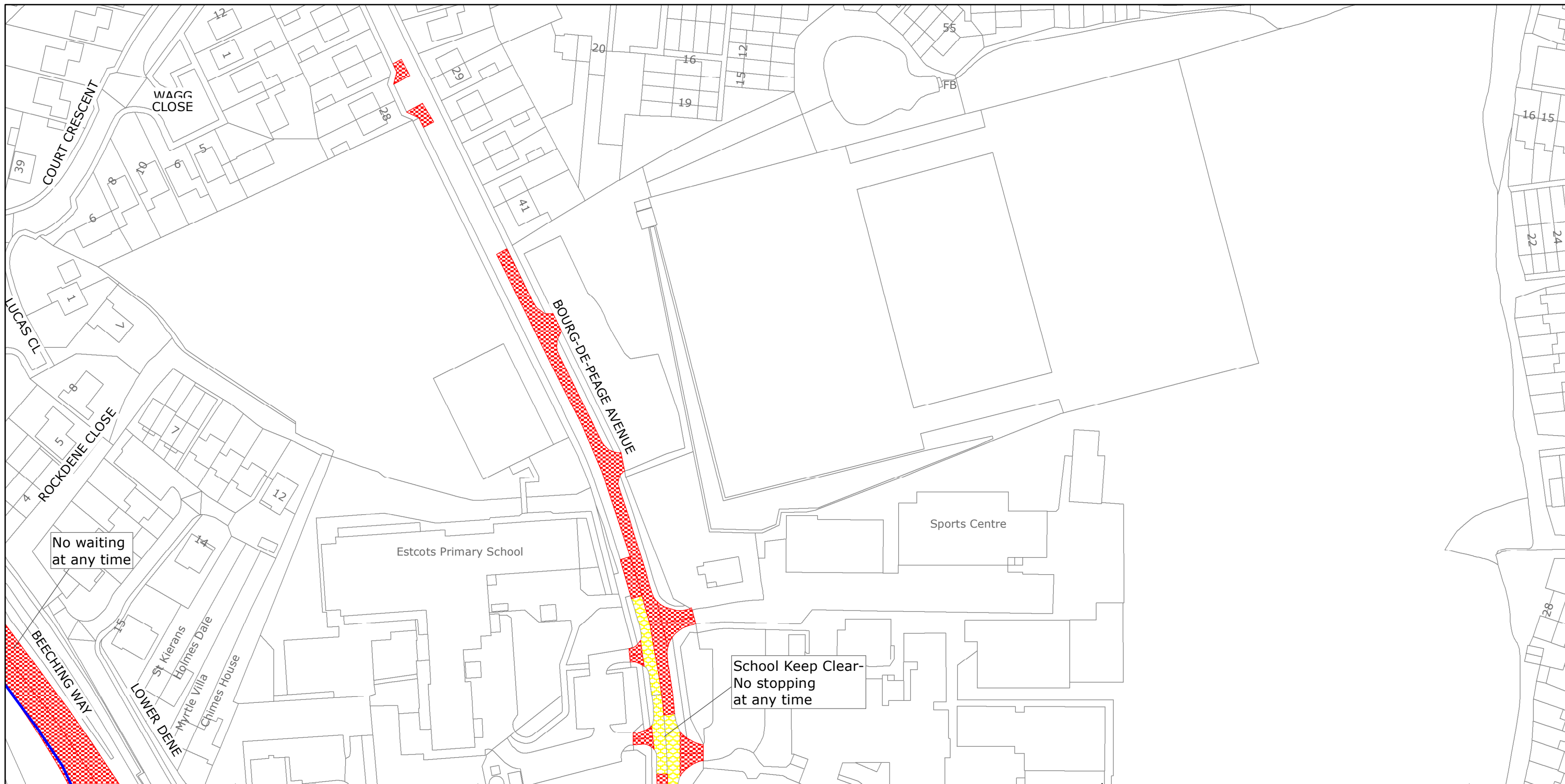
Reproduced from or based upon 2017 Ordnance Survey mapping with permission of the Controller of HMSO (c) Crown Copyright reserved.
Unauthorised reproduction infringes Crown copyright and may lead to prosecution or civil proceedings West Sussex County Council Licence No. 100018485

TILE REF NO:
TQ4038SWN

SHEET ISSUE NO 4
SHEET ACTIVE FROM - 19/06/2017



SCALE:
1:1250
at A3 size



West Sussex County Council
Highways & Transport
The Grange
Tower Street
Chichester
West Sussex
PO19 1RH

MID SUSSEX DISTRICT: EAST GRINSTEAD
WAITING RESTRICTIONS

Reproduced from or based upon 2017 Ordnance Survey mapping with permission of the Controller of HMSO (c) Crown Copyright reserved.
Unauthorised reproduction infringes Crown copyright and may lead to prosecution or civil proceedings West Sussex County Council Licence No. 100018485

TILE REF NO:
TQ4038SWS

SHEET ISSUE NO 4
SHEET ACTIVE FROM - 19/06/2017



SCALE:
1:1250
at A3 size