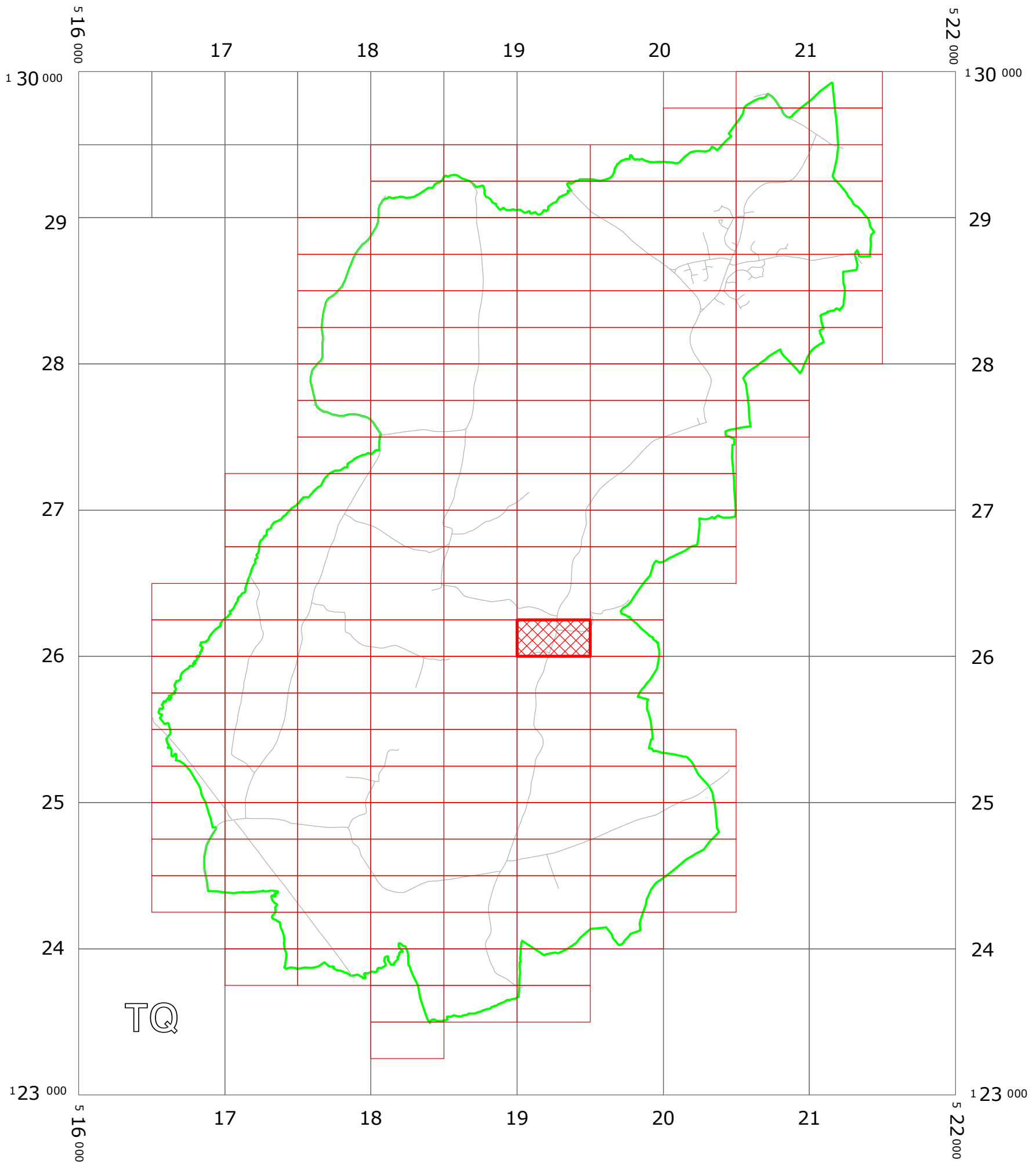







WEST SUSSEX COUNTY COUNCIL
((HORSHAM DISTRICT) (PARKING PLACES AND TRAFFIC REGULATION)
(CONSOLIDATION No. 2) ORDER 2006)
(HARRIOTS CLOSE AMENDMENT) ORDER 2016

NUTHURST: LOCATION OF WAITING RESTRICTIONS



KEY:

-  OS TILE GRID
-  PARKING TILE GRID
-  LOCATION OF WAITING RESTRICTIONS
-  PARISH BOUNDARY
-  ROAD NETWORK

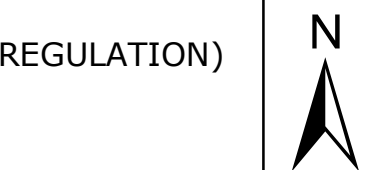


West Sussex County Council
 Communities & Infrastructure
 The Grange
 Tower Street
 Chichester
 West Sussex
 PO19 1RH

WEST SUSSEX COUNTY COUNCIL
 ((HORSHAM DISTRICT) (PARKING PLACES AND TRAFFIC REGULATION)
 (CONSOLIDATION No. 2) ORDER 2006)
 (HARRIOTS CLOSE AMENDMENT) ORDER 2016

LOCATION OF WAITING RESTRICTIONS

Reproduced from or based upon 2013 Ordnance Survey material with permission of the Controller of HMSO
 (c) Crown Copyright reserved. Unauthorised reproduction infringes Crown copyright and may lead to
 prosecution or civil proceedings West Sussex County Council Licence No. 100023447





SCALE: 1:30,000
DATE: 17/10/2016


Key for Waiting Restrictions

All areas over which the provision of the orders apply are defined by the shaded areas as shown on the following plans plus a contiguous area not indicated on the plans of verge and/or footway between the carriageway edge and the highway boundary. The plans in this schedule are based upon grid references of the Ordnance Survey National Grid defined by the OSGB 36 triangulation.

Prohibition of waiting at any time

- | | | | |
|-----|---|----------|---|
| 100 |  | z_circle | No waiting, loading and unloading at any time |
| 101 |  | check | No waiting at any time |

Clearways

- | | | | |
|------|--|----------|---|
| 1103 |  | herring3 | Bus stop clearway –
No stopping except buses at any time |
|------|--|----------|---|

WEST SUSSEX COUNTY COUNCIL
((HORSHAM DISTRICT) (PARKING PLACES AND TRAFFIC REGULATION)
(CONSOLIDATION NO. 2) ORDER 2006)
(HARRIOTS CLOSE AMENDMENT) ORDER 2016

West Sussex County Council in exercise of their powers under Sections 1 (1) 2 (1) and (2), 4 (2), 45, 46, 49 and 53 and Part IV of Schedule 9 of the Road Traffic Regulation Act 1984 "the Act" as amended and of all other enabling powers and after consultation with the chief officer of police in accordance with Part III of Schedule 9 to the Act hereby make the following Order:-

1. This Order shall come into operation on the 17th day of October 2016 and may be cited as "West Sussex County Council ((Horsham District) (Parking Places and Traffic Regulation) (Consolidation No. 2) Order 2006) (Harriots Close Amendment) Order 2016."
2. The "West Sussex County Council (Horsham District) (Parking Places and Traffic Regulation) (Consolidation No.2) Order 2006" is hereby amended by the deletion from it of the plan specified in the First Schedule to this Order and the substitution of the plan attached in the Second Schedule to this Order.

FIRST SCHEDULE
Plan number to be revoked


TQ1926SWS (Issue No. 1)

SECOND SCHEDULE
Plan to be substituted
(as attached)

TQ1926SWS (Issue No. 2)

The COMMON SEAL of WEST SUSSEX COUNTY COUNCIL was hereto affixed)
)
the SEVENTEEN day of OCTOBER 2016)
in the presence of) (L.S.)
)
)
)
)
)
)
)

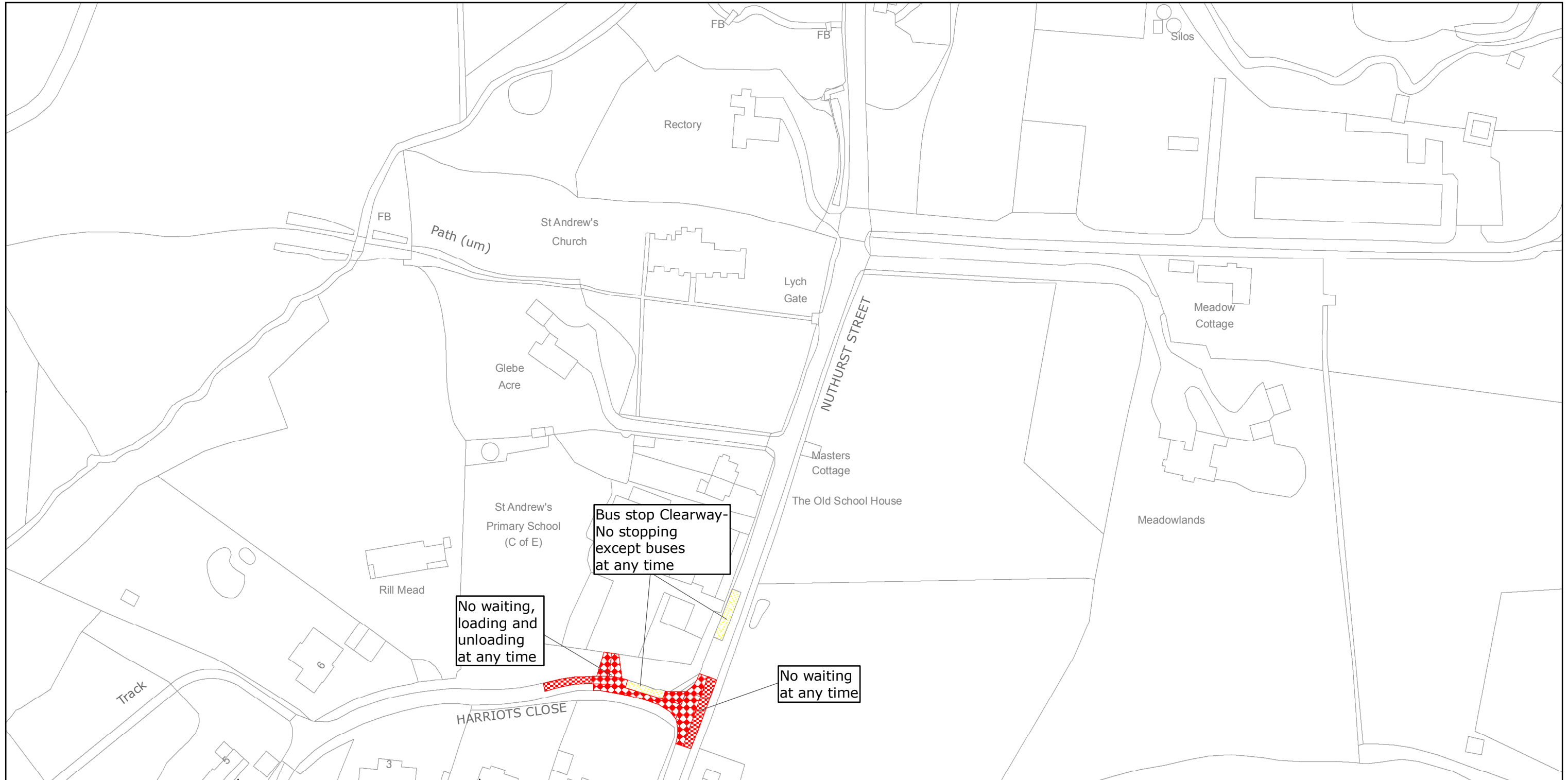
Authorised Signatory Jurath Bm



04/08 DELEGATED AUTHORITY

HEREBY CERTIFY THIS TO
BE A TRUE COPY OF THE
ORIGINAL DOCUMENT

.....Tony K...
Authorised Officer
WEST SUSSEX COUNTY COUNCIL



West Sussex County Council
 Highways & Transport
 The Grange
 Tower Street
 Chichester
 West Sussex
 PO19 1RH

HORSHAM DISTRICT: NUTHURST
 WAITING RESTRICTIONS

TILE REF NO:
 TQ1926SWS

SHEET ISSUE NO 2
 SHEET ACTIVE FROM - 17/10/2016



SCALE:
 1:1250

at A3 size

Reproduced from or based upon 2013 Ordnance Survey material with permission of the Controller of HMSO (c) Crown Copyright reserved.
 Unauthorised reproduction infringes Crown copyright and may lead to prosecution or civil proceedings West Sussex County Council Licence No. 100023447