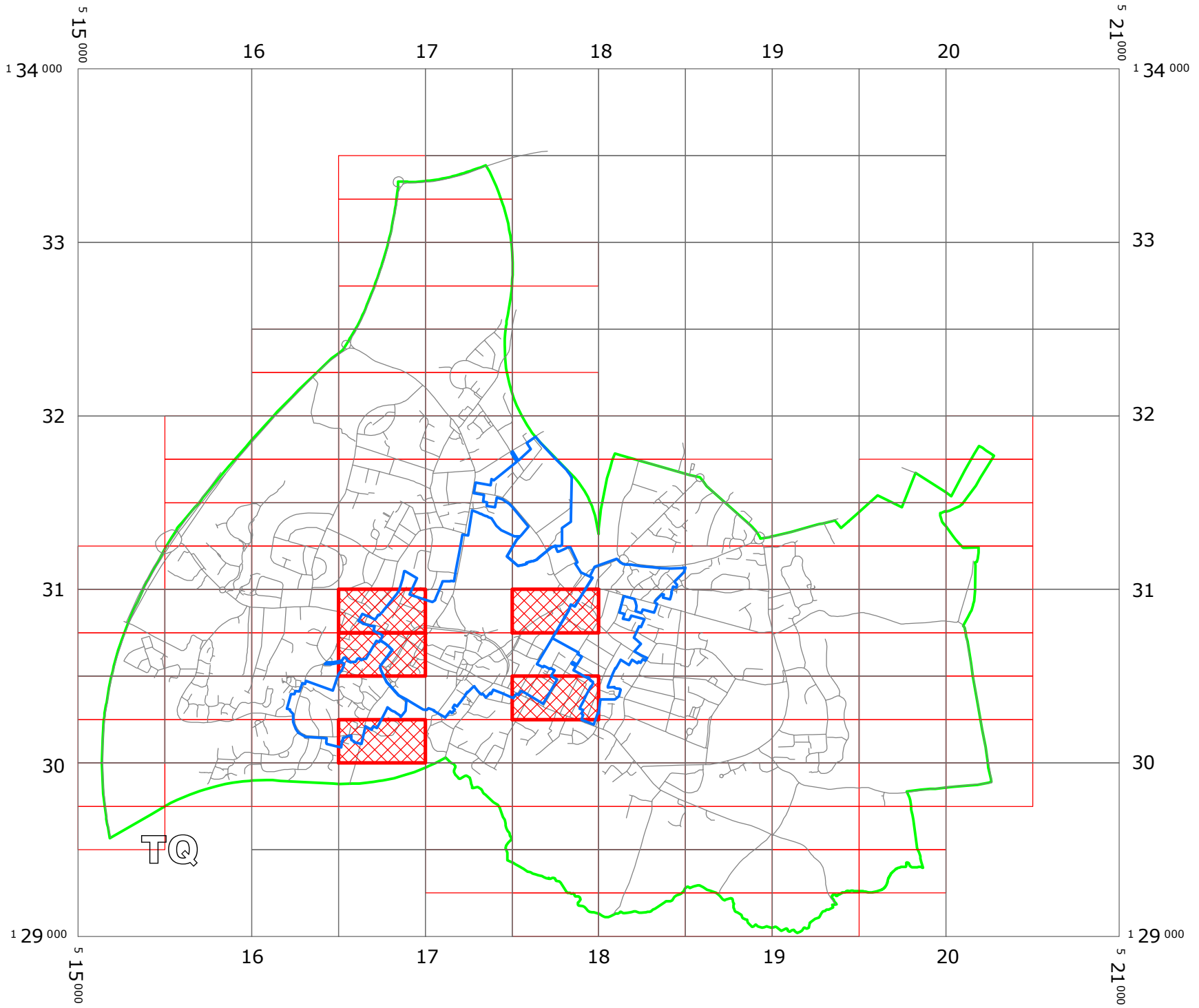








WEST SUSSEX COUNTY COUNCIL  
((HORSHAM DISTRICT) (PARKING PLACES AND TRAFFIC REGULATION)  
(CONSOLIDATION NO. 2) ORDER 2006)  
(CAR CLUB AMENDMENT) ORDER 2016

# HORSHAM: LOCATION OF WAITING RESTRICTIONS



**KEY:**

-  OS TILE GRID
-  PARKING TILE GRID
-  LOCATION OF WAITING RESTRICTIONS
-  PARISH BOUNDARY
-  BOUNDARY OF CONTROLLED PARKING ZONE
-  ROAD NETWORK

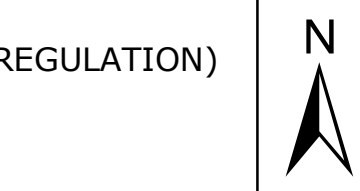


West Sussex County Council  
 Communities & Infrastructure  
 The Grange  
 Tower Street  
 Chichester  
 West Sussex  
 PO19 1RH

WEST SUSSEX COUNTY COUNCIL  
 ((HORSHAM DISTRICT) (PARKING PLACES AND TRAFFIC REGULATION)  
 (CONSOLIDATION No. 2) ORDER 2006)  
 (CAR CLUB AMENDMENT) ORDER 2016

**LOCATION OF WAITING RESTRICTIONS**

Reproduced from or based upon 2013 Ordnance Survey material with permission of the Controller of HMSO  
 (c) Crown Copyright reserved. Unauthorised reproduction infringes Crown copyright and may lead to  
 prosecution or civil proceedings West Sussex County Council Licence No. 100023447








**SCALE: 1:30,000**  
**DATE: 19/09/2016**

### Key for Waiting Restrictions


All areas over which the provision of the orders apply are defined by the shaded areas as shown on the following plans plus a contiguous area not indicated on the plans of verge and/or footway between the carriageway edge and the highway boundary. The plans in this schedule are based upon grid references of the Ordnance Survey National Grid defined by the OSGB 36 triangulation.

#### Prohibition of waiting at any time



100		z_circle	No waiting, loading and unloading at any time
101		check	No waiting at any time
111		pat 046	No waiting 9.00am-5.00pm Mon-Sat



112		dot5	No waiting 8.00am-6.00pm Mon-Fri
128		pat017	No waiting 7.00am-7.00pm Mon-Fri

#### Shared Residents Parking & Charged On-street Parking



410		usgs503	Voucher, Pay and Display and Residents' and Visitors' permit holders only 9.00am-5.00pm Mon-Sat Tariff 11
-----	---	---------	---


#### Residents Parking

502		dot6	Residents' and Visitors' permit holders only 9.00am-5.00pm Mon-Sat
505		pat038	Residents' and Visitors' permit holders only 8.00am-10.00am Mon-Sat


506		pat039	Residents' and Visitors' permit holders only 10.00am-Noon Mon-Sat
507		pat046	Residents' and Visitors' permit holders only 2.00pm-4.00pm Mon-Sat

**Shared Residents Parking & Free Limited Waiting**

- 601  pat064 Residents' and Visitors' permit holders and Limited waiting for 1hr No return within 1hr for non-permit holders 9.00am-5.00pm Mon-Sat
- 605  usgs712 Residents' and Visitors' permit holders and Limited waiting for 2hrs No return within 2hrs for non-permit holders 9.00am-5.00pm Mon-Sat

- 607  circle3 Residents' and Visitors' permit holders and Limited waiting for 30mins No return within 1hr for non-permit holders 9.00am-5.00pm Mon-Sat

**Free Limited Waiting**

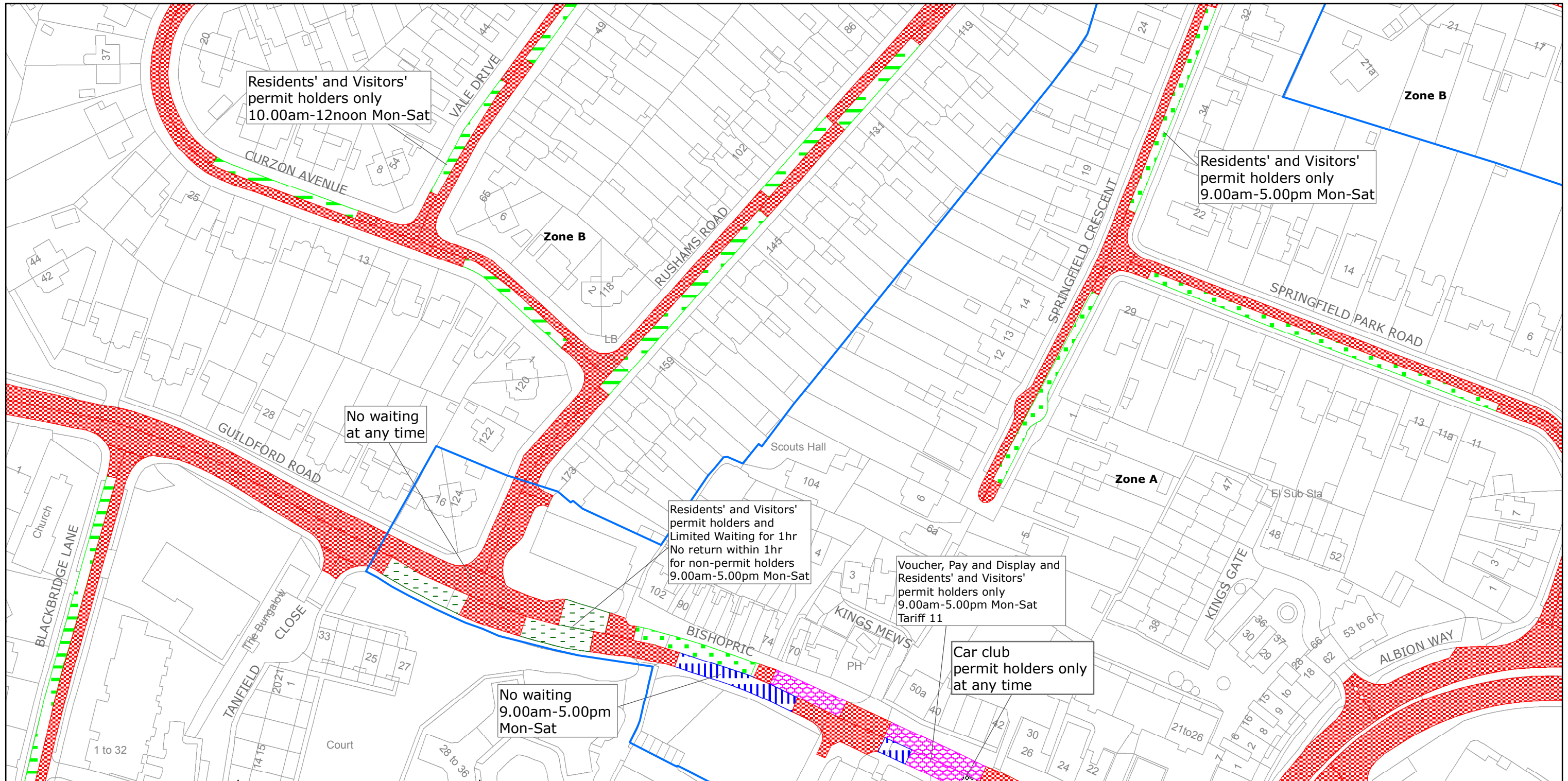
- 706  historic2 Waiting limited to 30mins No return within 30mins 9.00am-5.00pm Mon-Sat

**Specified Vehicles**

- 830  check Disabled persons vehicles at any time
- 867  circle4 Car club permit holders only at any time

 Boundary of Controlled Parking Zone





Residents' and Visitors' permit holders only  
10.00am-12noon Mon-Sat

Residents' and Visitors' permit holders only  
9.00am-5.00pm Mon-Sat

No waiting at any time

Residents' and Visitors' permit holders and Limited Waiting for 1hr No return within 1hr for non-permit holders 9.00am-5.00pm Mon-Sat

Voucher, Pay and Display and Residents' and Visitors' permit holders only 9.00am-5.00pm Mon-Sat Tariff 11

Car club permit holders only at any time

No waiting 9.00am-5.00pm Mon-Sat



West Sussex County Council  
Highways & Transport  
The Grange  
Tower Street  
Chichester  
West Sussex  
PO19 1RH

HORSHAM DISTRICT: HORSHAM  
WAITING RESTRICTIONS

TILE REF NO:  
TQ1630NEN

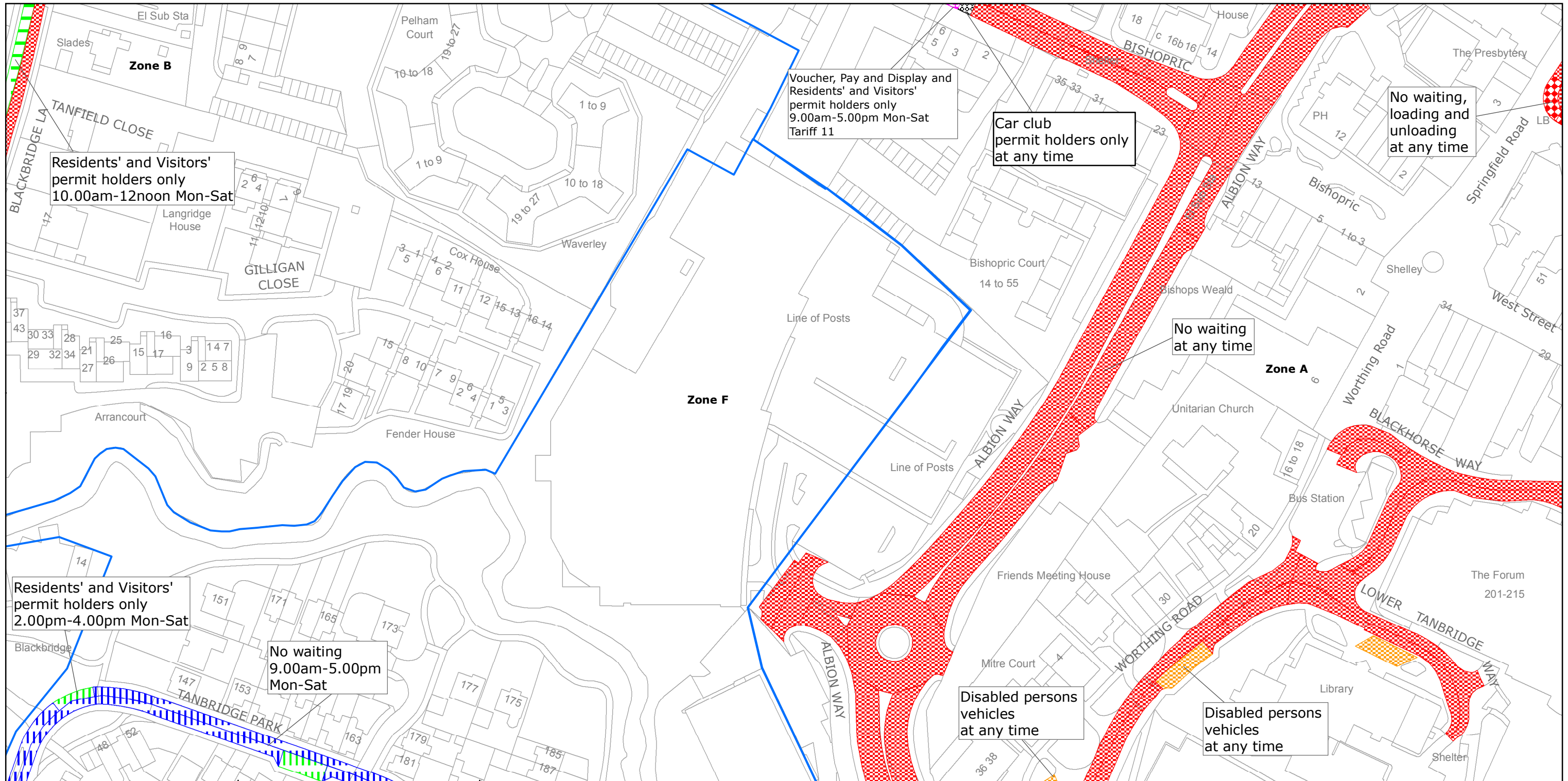
SHEET ISSUE NO 5  
SHEET ACTIVE FROM - 19/09/2016



SCALE:  
1:1250

at A3 size

Reproduced from or based upon 2013 Ordnance Survey material with permission of the Controller of HMSO (c) Crown Copyright reserved. Unauthorised reproduction infringes Crown copyright and may lead to prosecution or civil proceedings West Sussex County Council Licence No. 100023447



West Sussex County Council  
 Highways & Transport  
 The Grange  
 Tower Street  
 Chichester  
 West Sussex  
 PO19 1RH

HORSHAM DISTRICT: HORSHAM  
 WAITING RESTRICTIONS

Reproduced from or based upon 2013 Ordnance Survey material with permission of the Controller of HMSO (c) Crown Copyright reserved.  
 Unauthorised reproduction infringes Crown copyright and may lead to prosecution or civil proceedings West Sussex County Council Licence No. 100023447

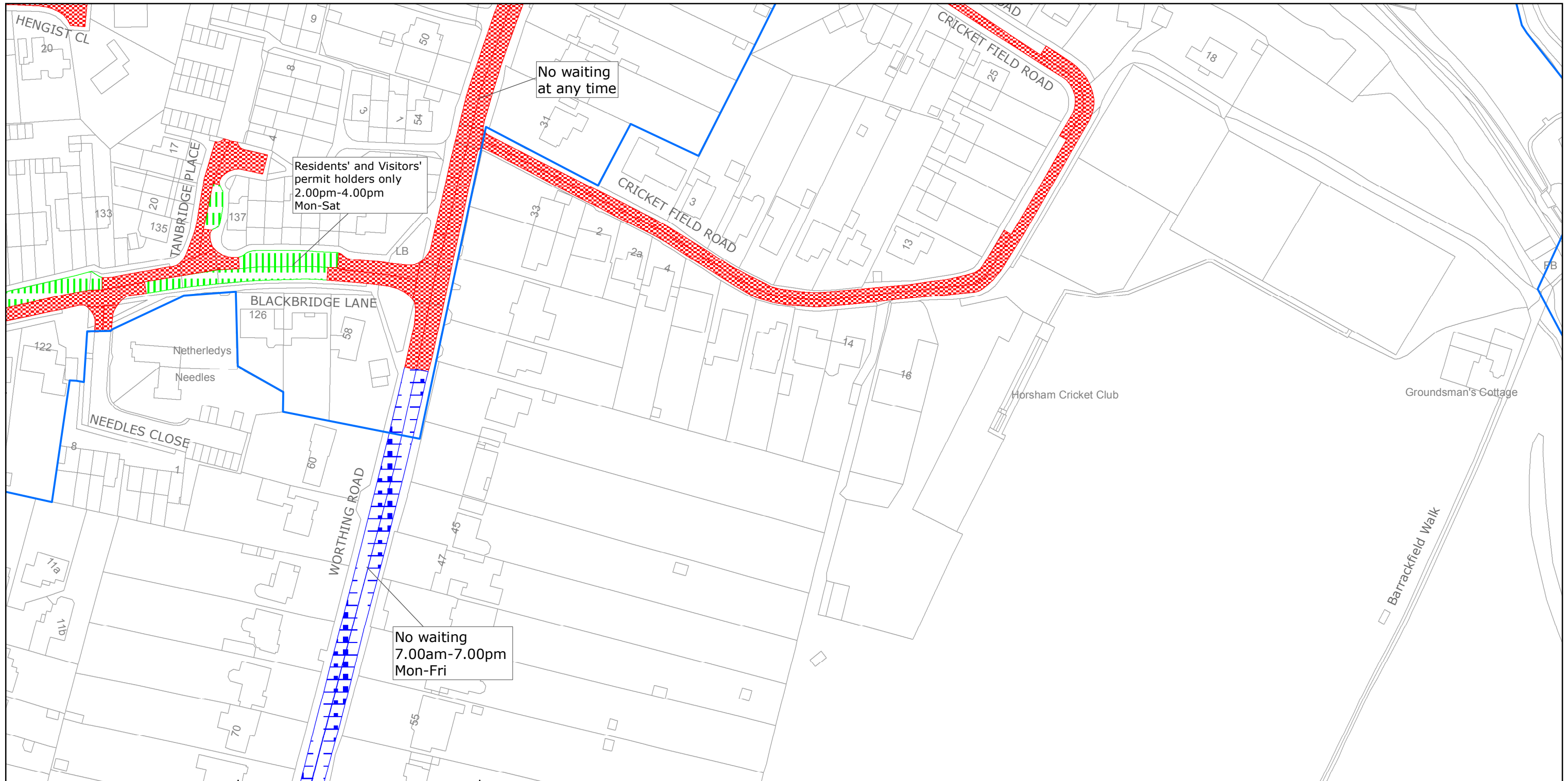
TILE REF NO:  
 TQ1630NES

SHEET ISSUE NO 6  
 SHEET ACTIVE FROM - 19/09/2016



SCALE:  
 1:1250

at A3 size



West Sussex County Council  
 Highways & Transport  
 The Grange  
 Tower Street  
 Chichester  
 West Sussex  
 PO19 1RH

HORSHAM DISTRICT: HORSHAM  
 WAITING RESTRICTIONS

TILE REF NO:  
 TQ1630SES

SHEET ISSUE NO 3  
 SHEET ACTIVE FROM - 19/09/2016

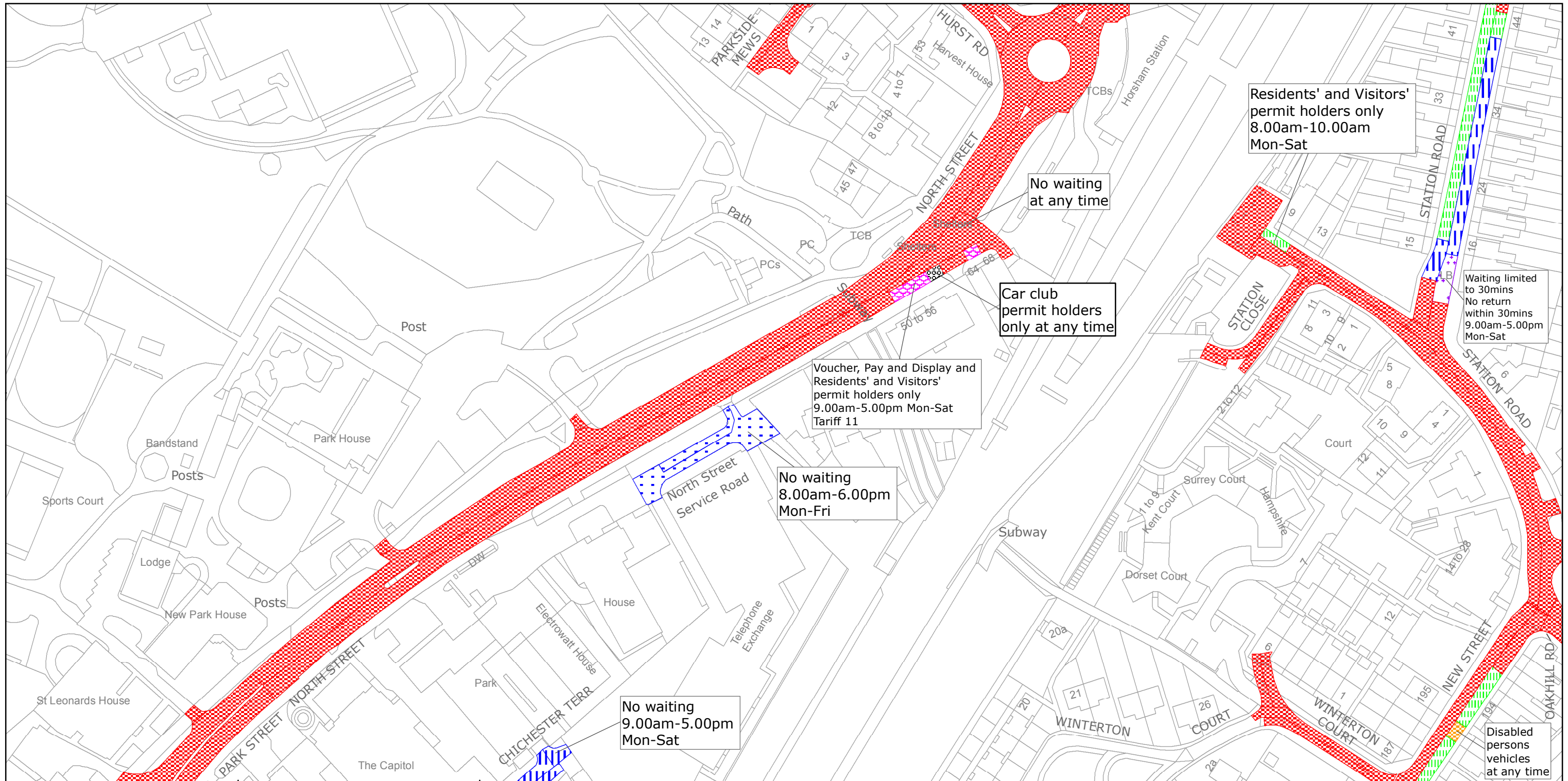


SCALE:  
 1:1250

at A3 size

Reproduced from or based upon 2013 Ordnance Survey material with permission of the Controller of HMSO (c) Crown Copyright reserved.  
 Unauthorised reproduction infringes Crown copyright and may lead to prosecution or civil proceedings West Sussex County Council Licence No. 100023447





West Sussex County Council  
 Highways & Transport  
 The Grange  
 Tower Street  
 Chichester  
 West Sussex  
 PO19 1RH

**HORSHAM DISTRICT: HORSHAM**  
**WAITING RESTRICTIONS**

**TILE REF NO:  
 TQ1730NEN**

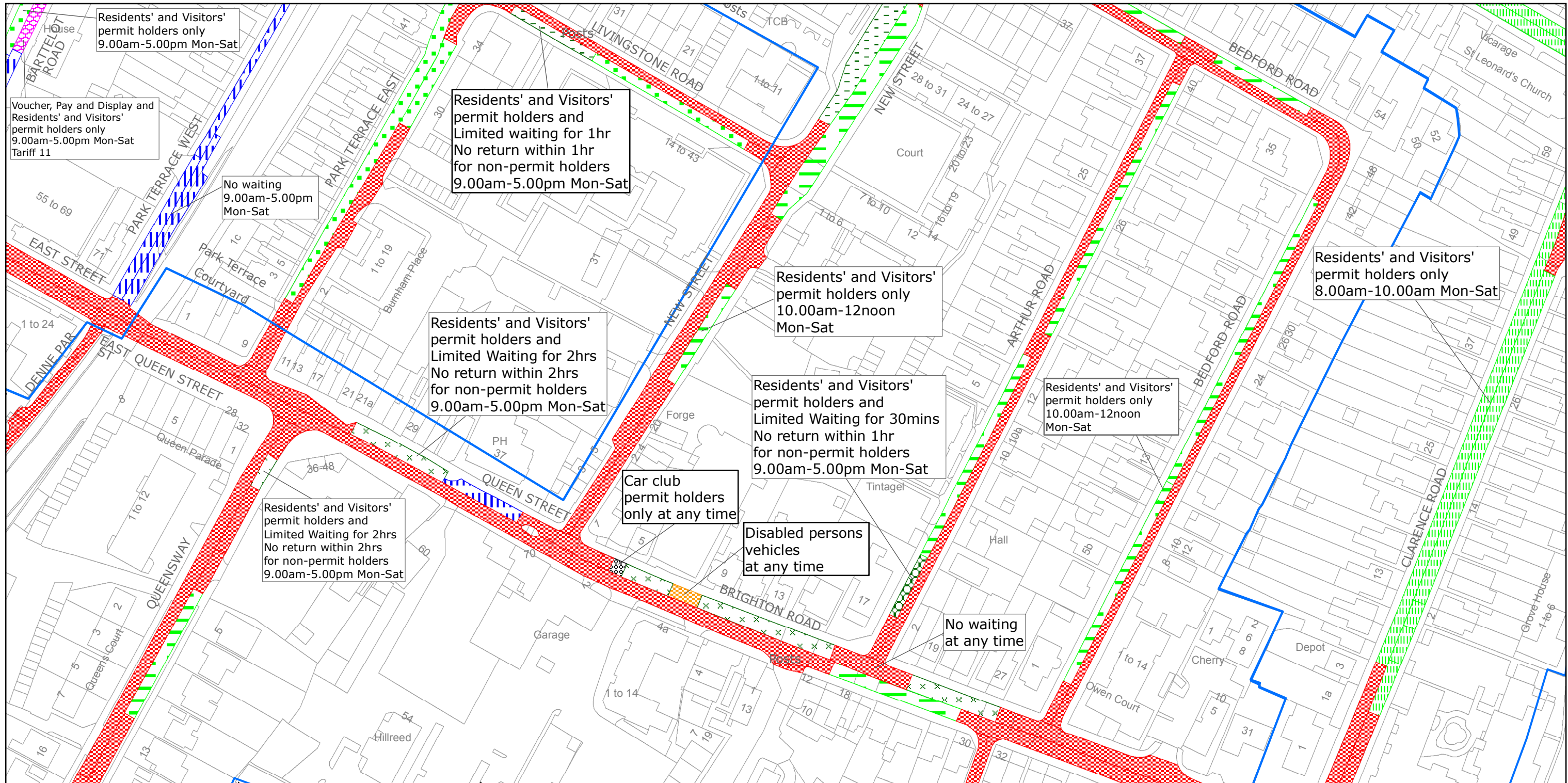
**SHEET ISSUE NO 6  
 SHEET ACTIVE FROM - 19/09/2016**



**SCALE:  
 1:1250**

**at A3 size**

Reproduced from or based upon 2013 Ordnance Survey material with permission of the Controller of HMSO (c) Crown Copyright reserved.  
 Unauthorised reproduction infringes Crown copyright and may lead to prosecution or civil proceedings West Sussex County Council Licence No. 100023447



West Sussex County Council  
 Highways & Transport  
 The Grange  
 Tower Street  
 Chichester  
 West Sussex  
 PO19 1RH

HORSHAM DISTRICT: HORSHAM  
 WAITING RESTRICTIONS

Reproduced from or based upon 2013 Ordnance Survey material with permission of the Controller of HMSO (c) Crown Copyright reserved.  
 Unauthorised reproduction infringes Crown copyright and may lead to prosecution or civil proceedings West Sussex County Council Licence No. 100023447

**TILE REF NO:  
 TQ1730SEN**

SHEET ISSUE NO 7  
 SHEET ACTIVE FROM - 19/09/2016



SCALE:  
 1:1250  
 at A3 size