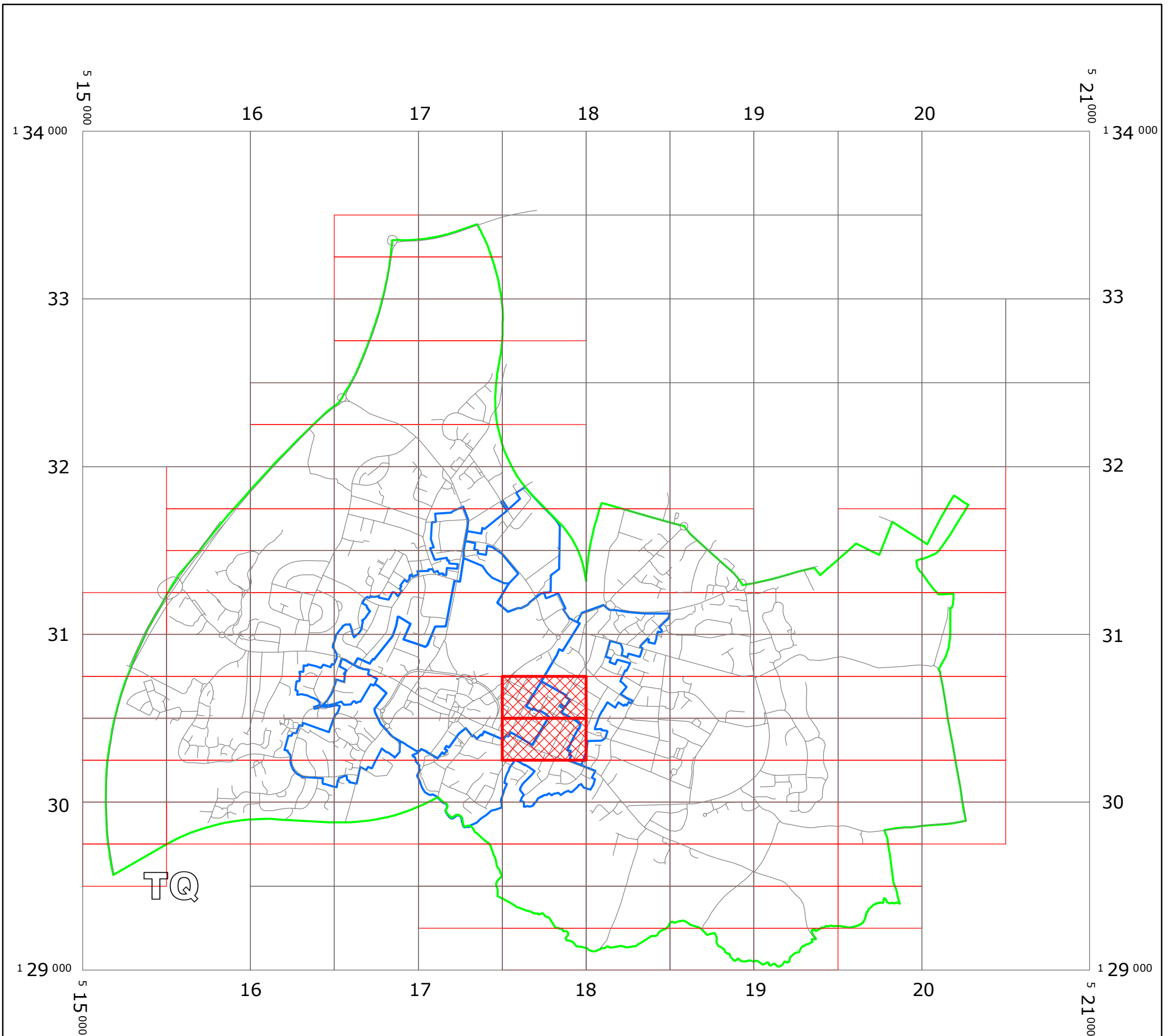








WEST SUSSEX COUNTY COUNCIL
((HORSHAM DISTRICT) (PARKING PLACES AND TRAFFIC REGULATION)
(CONSOLIDATION No. 2) ORDER 2006)
(PARK TERRACE EAST & LIVINGSTONE ROAD AMENDMENT) ORDER 2015

HORSHAM: LOCATION OF WAITING RESTRICTIONS



KEY:

-  OS TILE GRID
-  PARKING TILE GRID
-  LOCATION OF WAITING RESTRICTIONS
-  PARISH BOUNDARY
-  BOUNDARY OF CONTROLLED PARKING ZONE
-  ROAD NETWORK

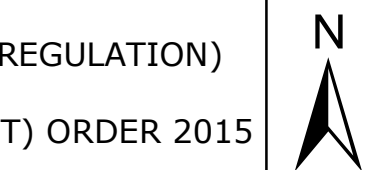


West Sussex County Council
 Communities & Infrastructure
 The Grange
 Tower Street
 Chichester
 West Sussex
 PO19 1RH

WEST SUSSEX COUNTY COUNCIL
 ((HORSHAM DISTRICT) (PARKING PLACES AND TRAFFIC REGULATION)
 (CONSOLIDATION No. 2) ORDER 2006)
 (PARK TERRACE EAST & LIVINGSTONE ROAD AMENDMENT) ORDER 2015

LOCATION OF WAITING RESTRICTIONS

Reproduced from or based upon 2013 Ordnance Survey material with permission of the Controller of HMSO
 (c) Crown Copyright reserved. Unauthorised reproduction infringes Crown copyright and may lead to
 prosecution or civil proceedings West Sussex County Council Licence No. 100023447



SCALE: 1:25,000
 DATE: 02/03/2015


Horsham District - Key for Waiting Restrictions

All areas over which the provision of the orders apply are defined by the shaded areas as shown on the following plans plus a contiguous area not indicated on the plans of verge and/or footway between the carriageway edge and the highway boundary. The plans in this schedule are based upon grid references of the Ordnance Survey National Grid defined by the OSGB 36 triangulation.


Prohibition of waiting at any time

101		check	No waiting at any time	111		pat 046	No waiting 9.00am-5.00pm Mon-Sat
-----	---	-------	------------------------	-----	---	---------	----------------------------------


Shared Residents Parking & Charged On-street Parking


410		usgs503	Voucher, Pay and Display and Residents' and Visitors' permit holders only 9.00am-5.00pm Mon-Sat Tariff 11
-----	---	---------	---


Residents Parking

502		dot6	Residents' and Visitors' permit holders only 9.00am-5.00pm Mon-Sat	506		pat039	Residents' and Visitors' permit holders only 10.00am-Noon Mon-Sat
505		pat038	Residents' and Visitors' permit holders only 8.00am-10.00am Mon-Sat	522		shd102	Permit holders only past this point 9.00am-5.00pm Mon-Sat


Shared Residents Parking & Free Limited Waiting


601  pat064 Residents' and Visitors' permit holders and Limited waiting for 1hr No return within 1hr for non-permit holders 9.00am-5.00pm Mon-Sat

605  usgs712 Residents' and Visitors' permit holders and Limited waiting for 2hrs No return within 2hrs for non-permit holders 9.00am-5.00pm Mon-Sat

607  circle3 Residents' and Visitors' permit holders and Limited waiting for 30mins No return within 1hr for non-permit holders 9.00am-5.00pm Mon-Sat

Specified Vehicles

830  check Disabled persons vehicles at any time

 Boundary of Controlled Parking Zone

WEST SUSSEX COUNTY COUNCIL
((HORSHAM DISTRICT) (PARKING PLACES & TRAFFIC REGULATION)
(CONSOLIDATION NO. 2) ORDER 2006)
(PARK TERRACE EAST & LIVINGSTONE ROAD AMENDMENT) ORDER 2015

West Sussex County Council in exercise of their powers under Sections 1 (1) 2 (1) and (2), 4 (2), 45, 46, 49 and 53 and Part IV of Schedule 9 of the Road Traffic Regulation Act 1984 "the Act" as amended and of all other enabling powers and after consultation with the chief officer of police in accordance with Part III of Schedule 9 to the Act hereby make the following Order:-

1. This Order shall come into operation on the 2nd day of March 2015 and may be cited as "West Sussex County Council ((Horsham District) (Parking Places and Traffic Regulation) (Consolidation No. 2) Order 2006) (Park Terrace East & Livingstone Raod Amendment) Order 2015."
2. The "West Sussex County Council (Horsham District) (Parking Places and Traffic Regulation) (Consolidation No.2) Order 2006" "the 2006 Order" is hereby amended by the deletion from it of the plans specified in the First Schedule to this Order, the substitution of the plans attached in the Second Schedule to this Order, and, by the replacement of the Third Schedule of the 2006 Order, titled List of Streets and parts of streets within the Controlled Parking Zone(s), Horsham CPZ, with the Third Schedule to this Order

FIRST SCHEDULE
Plan numbers to be revoked

TQ1730NES (Sheet Issue No. 4)
TQ1730SEN (Sheet Issue No. 5)

SECOND SCHEDULE
Plans to be substituted
(as attached)

TQ1730NES (Sheet Issue No. 5)
TQ1730SEN (Sheet Issue No. 6)

THIRD SCHEDULE

Lists of streets and parts of streets within the Controlled Parking Zone(s)

Horsham CPZ

Zone A

Albion Way
Barttelot Road
Bishopric
Blackhorse Way
Carfax
Chichester Terrace
Copnall Way
Crown Alley
East Street
Gladstone Road
Hurst Road (part)
Livingstone Road
London Road
Madeira Avenue
Market Square
Medwin Walk (part)
Nightingale Road (part)
Norfolk Road
Norfolk Terrace
North Parade (part)
North Street (part)
Park Place
Park Street
Park Terrace East
Park Terrace West
Park Way
Springfield Road
Springfield Crescent
Springfield Park Road
South Street
Stanley Walk
The Causeway
Wellington Road
West Street
Worthing Road (part)

Zone B

Blackbridge Lane (part)
Blunts Way
Cedar Close
Curzon Avenue (part)
Greenway (part)
Guildford Road (part)
Milnwood Road
Newlands Road
North Parade (part)
Parkfield
Rushams Road
Vale Drive
West Parade (part)

Zone C

Angus Close
Gordon Road
Hurst Avenue
Hurst Court
Hurst Road (part)

North Street
Pinehurst
North Street
Richmond Road
St. Christopher Close

Zone D

Ayshe Court Drive
Barrington Road
Burford Road
Clarence Road (part)
Depot Road (part)
Highlands Avenue (part)
Highlands Crescent
New Street (part)
North Street (part)
Oakhill Road
Oxford Road
Station Close
Stirling Way
The Poplars
Trenear Close
Waterfield Close

Zone E

Arthur Road
Bedford Road
Brighton Road (part)
Chesworth Gardens
Chesworth Lane
Denne Parade
Denne Road (part)
Fordingbridge Close
Goring's Mead
Hadman's Close
Kennedy Road
New Street (part)
Normandy
Queen Street
Queensway
South Grove
St Marys Garden
Victoria Court
Victoria Street

Zone F

Blackbridge Lane (part)
Cricket Field Road
Hengist Close
Needles Close
River Mead
Tanbridge Park
Tanbridge Place
Three Acres
Worthing Road (part)

The COMMON SEAL of WEST SUSSEX
COUNTY COUNCIL was hereto affixed

the *Twenty fourth* day of *FEBRUARY* 2015
in the presence of

[Signature]
Authorised Signatory

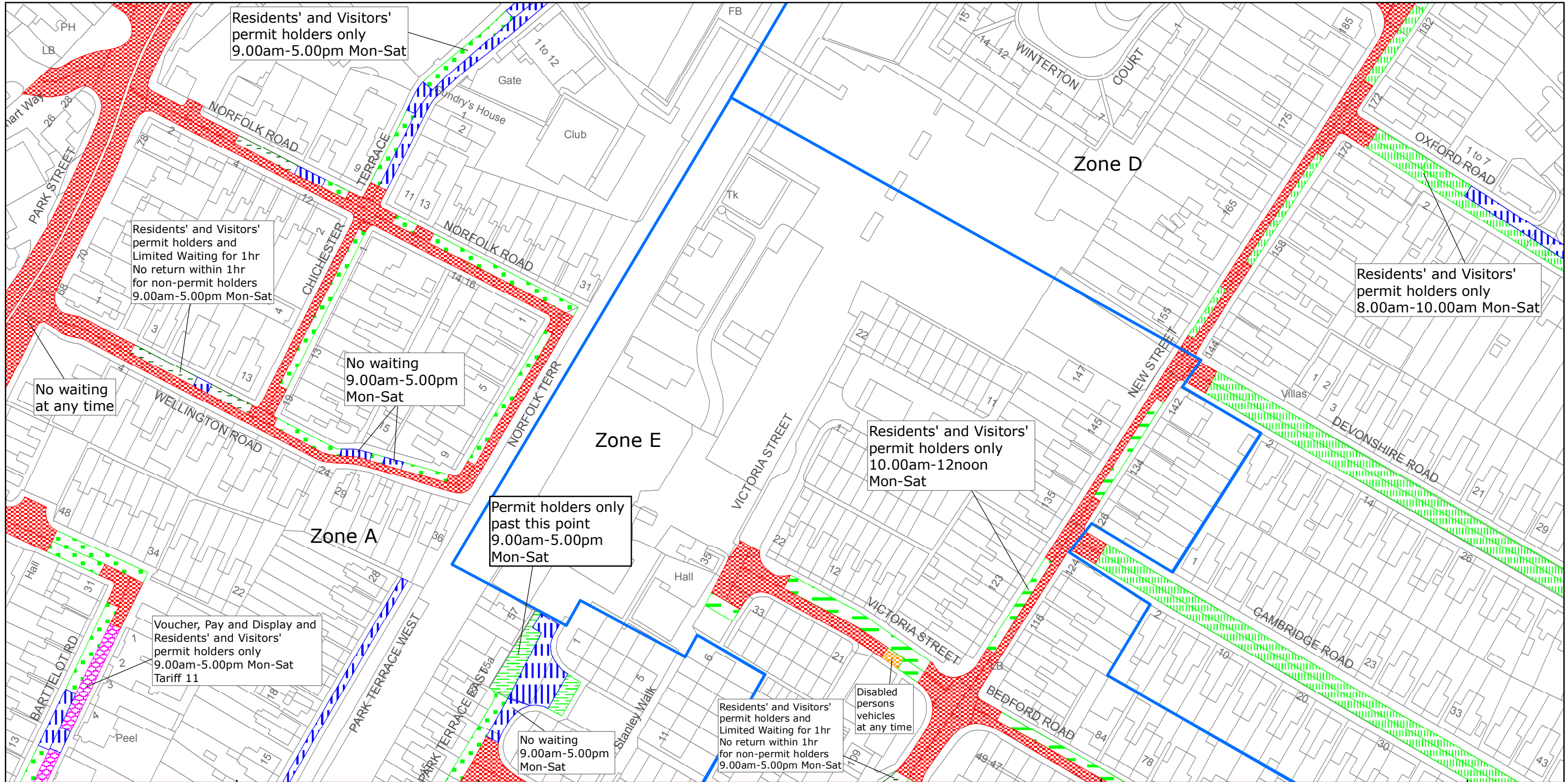
)
)
)
) (L.S.)
)
)
)
)



HEREBY CERTIFY THIS TO
BE A TRUE COPY OF THE
ORIGINAL DOCUMENT

[Signature: Tony Kenward]
.....
Authorised Officer
WEST SUSSEX COUNTY COUNCIL

04/08 DELEGATED AUTHORITY



West Sussex County Council
 Highways & Transport
 The Grange
 Tower Street
 Chichester
 West Sussex
 PO19 1RH

HORSHAM DISTRICT: HORSHAM
 WAITING RESTRICTIONS

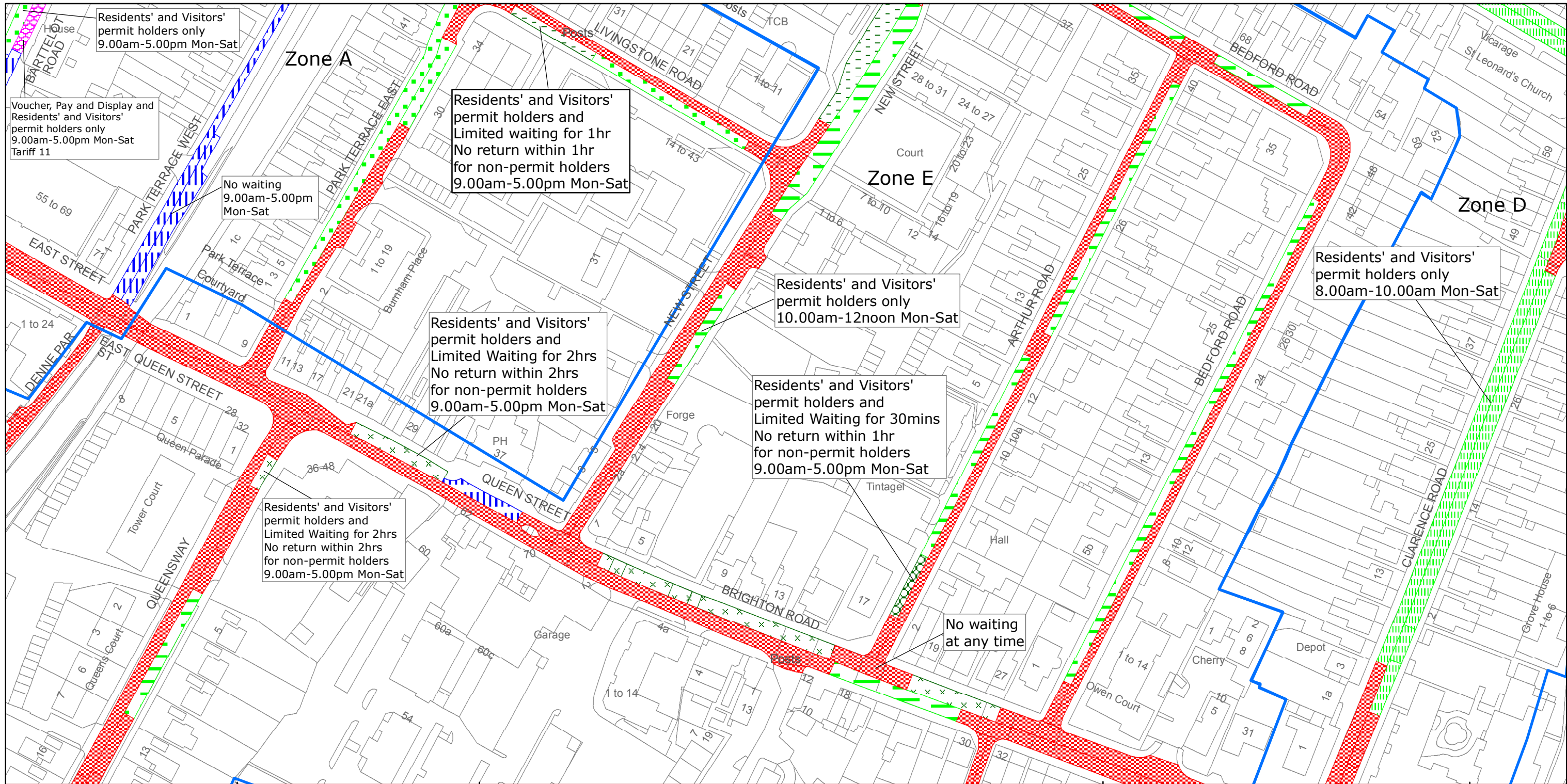
Reproduced from or based upon 2013 Ordnance Survey material with permission of the Controller of HMSO (c) Crown Copyright reserved.
 Unauthorised reproduction infringes Crown copyright and may lead to prosecution or civil proceedings West Sussex County Council Licence No. 100023447

TILE REF NO:
 TQ1730NES

SHEET ISSUE NO 5
 SHEET ACTIVE FROM - 02/03/2015



SCALE:
 1:1250
 at A3 size



West Sussex County Council
 Highways & Transport
 The Grange
 Tower Street
 Chichester
 West Sussex
 PO19 1RH

HORSHAM DISTRICT: HORSHAM
 WAITING RESTRICTIONS

TILE REF NO:
 TQ1730SEN

SHEET ISSUE NO 6
 SHEET ACTIVE FROM - 02/03/2015



SCALE:
 1:1250
 at A3 size

Reproduced from or based upon 2013 Ordnance Survey material with permission of the Controller of HMSO (c) Crown Copyright reserved.
 Unauthorised reproduction infringes Crown copyright and may lead to prosecution or civil proceedings West Sussex County Council Licence No. 100023447