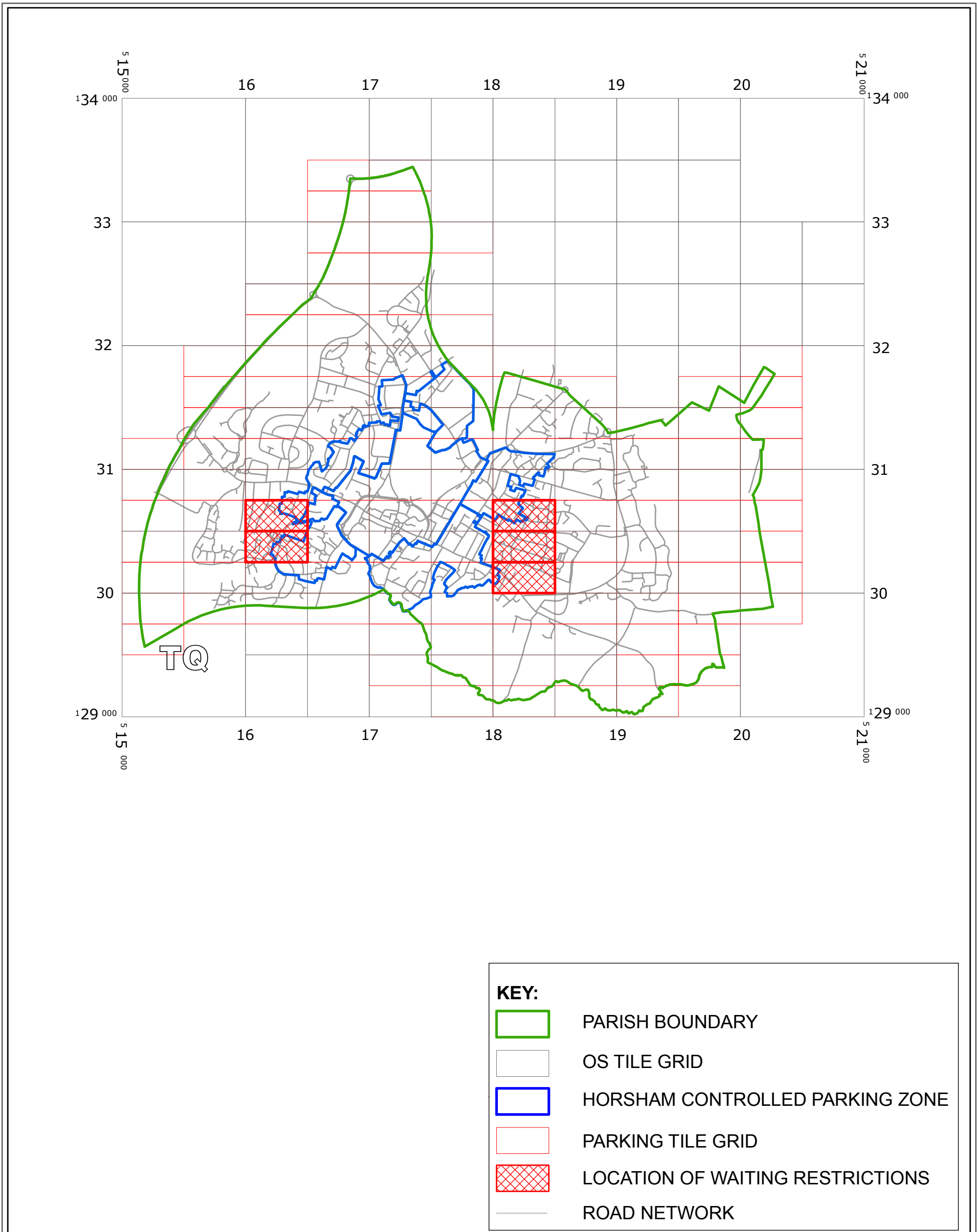








WEST SUSSEX COUNTY COUNCIL
((HORSHAM DISTRICT) (PARKING PLACES AND TRAFFIC REGULATION)
(CONSOLIDATION No.2) ORDER 2006)
(ELM GROVE & VARIOUS AMENDMENT) ORDER 2012

HORSHAM PARISH : LOCATION OF WAITING RESTRICTIONS



KEY:

-  PARISH BOUNDARY
-  OS TILE GRID
-  HORSHAM CONTROLLED PARKING ZONE
-  PARKING TILE GRID
-  LOCATION OF WAITING RESTRICTIONS
-  ROAD NETWORK



West Sussex County Council
 Communities and Infrastructure
 The Grange
 Tower Street
 Chichester
 West Sussex
 PO19 1RH

WEST SUSSEX COUNTY COUNCIL ((HORSHAM DISTRICT)
 (PARKING PLACES AND TRAFFIC REGULATION)
 (CONSOLIDATION No.2) ORDER 2006)
 (ELM GROVE & VARIOUS AMENDMENT)
 ORDER 2012

LOCATION OF WAITING RESTRICTIONS





Reproduced from or based upon 2010 Ordnance Survey mapping with permission of the Controller of HMSO
 (c) Crown Copyright reserved. Unauthorised reproduction infringes Crown copyright and may lead
 to prosecution or civil proceedings West Sussex County Council Licence No. 100023447

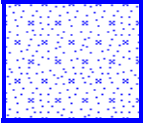
SCALE: 1:30,000
 DATE:08/05/2012

Key for Waiting Restrictions



All areas over which the provision of the orders apply are defined by the shaded areas as shown on the following plans plus a contiguous area not indicated on the plans of verge and/or footway between the carriageway edge and the highway boundary. The plans in this schedule are based upon grid references of the Ordnance Survey National Grid defined by the OSGB 36 triangulation.


Prohibition of waiting

- 101  check No waiting at any time
- 111  pat 046 No waiting 9.00am-5.00pm Mon-Sat


- 142  usgs725 No waiting 10.00am-12 noon Mon-Sat

Residents Parking


- 505  pat038 Residents' and Visitors' permit holders only 8.00am-10.00am Mon-Sat
- 506  pat039 Residents' and Visitors' permit holders only 10.00am-12noon Mon-Sat


- 507  pat046 Residents' and Visitors' permit holders only 2.00pm-4.00pm Mon-Sat

Shared Residents Parking & Free Limited Waiting

- 608  historic2 Residents' and Visitors' permit holders and Limited waiting for 30mins No return within 1hr for non-permit holders 2.00pm-4.00pm Mon-Sat

Free Limited Waiting

706  **historic2** Waiting limited to 30mins No return within 30mins
9.00am-5.00pm Mon-Sat

730  **usgs505** Waiting limited to 30mins No return within 1hr
8.00am-6.00pm Mon-Sat

Clearways

1100  **usgs503** School Keep Clear-No stopping at any time

 Boundary of Controlled Parking Zone

WEST SUSSEX COUNTY COUNCIL
((HORSHAM DISTRICT) (PARKING PLACES AND TRAFFIC REGULATION)
(CONSOLIDATION NO. 2) ORDER 2006)
(ELM GROVE & VARIOUS AMENDMENT) ORDER 2012

West Sussex County Council in exercise of their powers under Sections 1 (1) 2 (1) and (2), 4 (2), 45, 46, 49 and 53 and Part IV of Schedule 9 of the Road Traffic Regulation Act 1984 "the Act" as amended and of all other enabling powers and after consultation with the chief officer of police in accordance with Part III of Schedule 9 to the Act hereby make the following Order:-

1. This Order shall come into operation on the 8th day of May 2012 and may be cited as "West Sussex County Council ((Horsham District) (Parking Places and Traffic Regulation) (Consolidation No. 2) Order 2006) (Elm Grove & Various Amendment) Order 2012."
2. The "West Sussex County Council (Horsham District) (Parking Places and Traffic Regulation) (Consolidation No.2) Order 2006" is hereby amended by the deletion from it of the plans specified in the First Schedule to this Order and the substitution of the plans attached in the Second Schedule to this Order.

FIRST SCHEDULE
Plan numbers to be revoked


TQ1630NWS (Issue No. 4)
 TQ1630SWN (Issue No. 3)
 TQ1830NWS (Issue No. 4)
 TQ1830SWN (Issue No. 4)
 TQ1830SWS (Issue No. 3)

SECOND SCHEDULE
Plans to be substituted
(as attached)

TQ1630NWS (Issue No. 5)
 TQ1630SWN (Issue No. 4)
 TQ1830NWS (Issue No. 5)
 TQ1830SWN (Issue No. 5)
 TQ1830SWS (Issue No. 4)


The COMMON SEAL of WEST SUSSEX COUNTY COUNCIL was hereto affixed

the FIRST day of MAY 2012.
in the presence of



Authorised Signatory

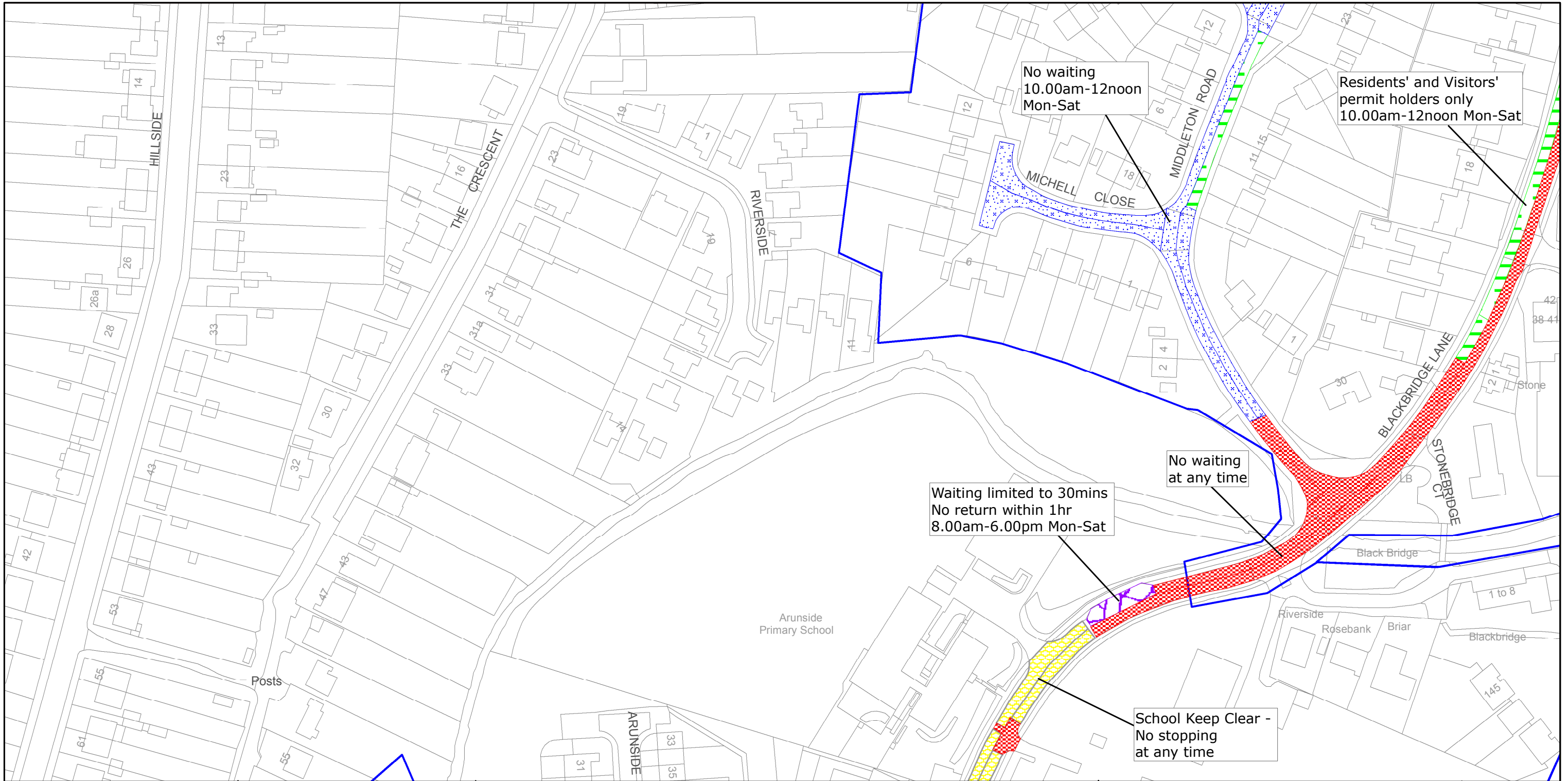
)
)
)
)
) (L.S.)
)
)
)
)



4/08 DELEGATED AUTHORITY

I HEREBY CERTIFY THIS TO
BE A TRUE COPY OF THE
ORIGINAL DOCUMENT

.....
Authorised Officer 
WEST SUSSEX COUNTY COUNCIL



West Sussex County Council
 Communities & Infrastructure
 The Grange
 Tower Street
 Chichester
 West Sussex
 PO19 1RH

HORSHAM DISTRICT: HORSHAM
 WAITING RESTRICTIONS

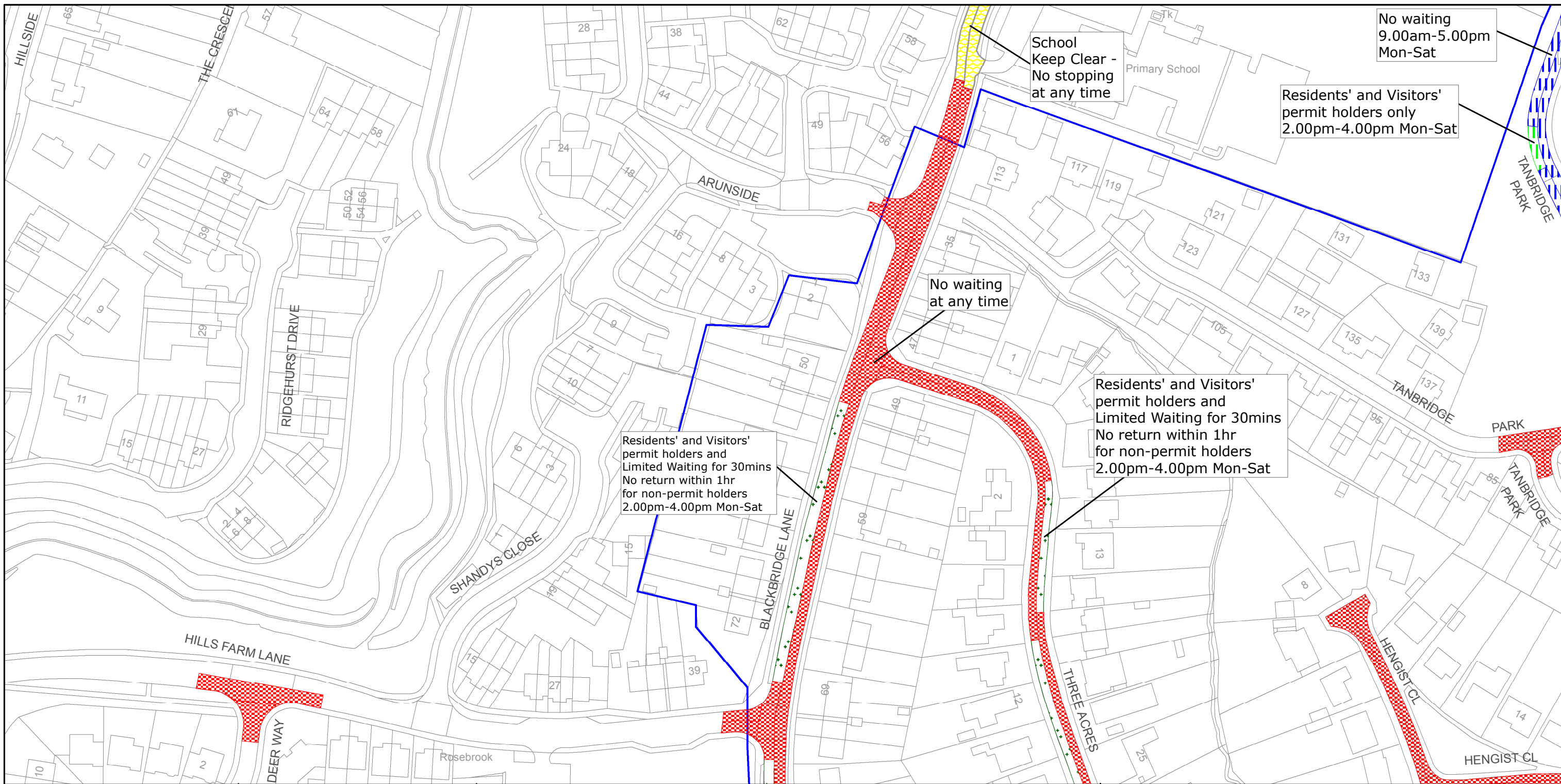
Reproduced from or based upon 2010 Ordnance Survey mapping with permission of the Controller of HMSO (c) Crown Copyright reserved.
 Unauthorised reproduction infringes Crown copyright and may lead to prosecution or civil proceedings West Sussex County Council Licence No. 100023447

TILE REF NO:
 TQ1630NWS

SHEET ISSUE NO 5
 SHEET ACTIVE FROM - 08/05/2012

N

 SCALE:
 1:1250
 at A3 size



West Sussex County Council
 Communities & Infrastructure
 The Grange
 Tower Street
 Chichester
 West Sussex
 PO19 1RH

HORSHAM DISTRICT: HORSHAM
 WAITING RESTRICTIONS

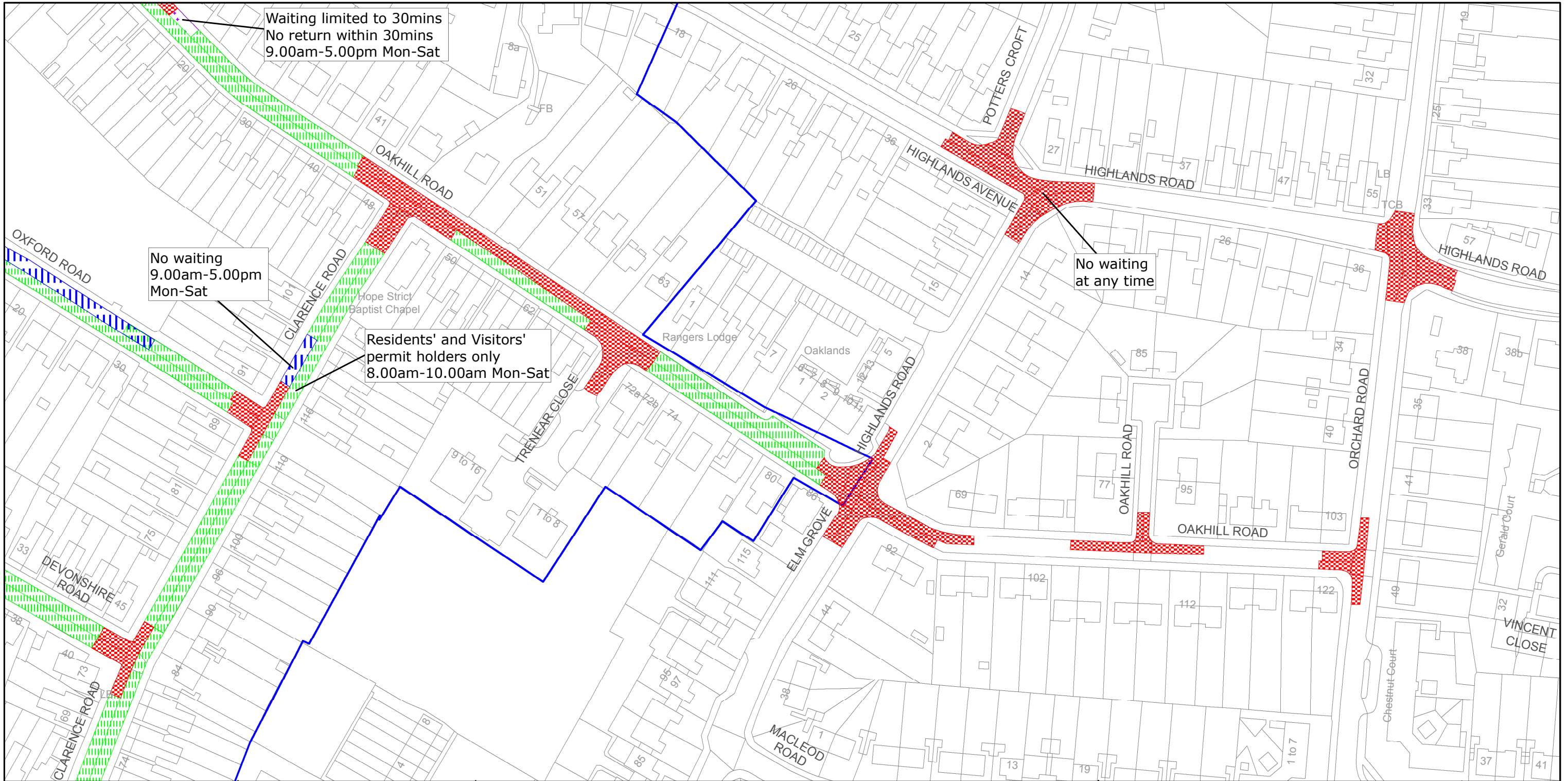
Reproduced from or based upon 2010 Ordnance Survey mapping with permission of the Controller of HMSO (c) Crown Copyright reserved.
 Unauthorised reproduction infringes Crown copyright and may lead to prosecution or civil proceedings West Sussex County Council Licence No. 100023447

TILE REF NO:
 TQ1630SWN

SHEET ISSUE NO 4
 SHEET ACTIVE FROM - 08/05/2012



SCALE:
 1:1250
 at A3 size



Waiting limited to 30mins
No return within 30mins
9.00am-5.00pm Mon-Sat

No waiting
9.00am-5.00pm
Mon-Sat

Residents' and Visitors'
permit holders only
8.00am-10.00am Mon-Sat

No waiting
at any time



West Sussex County Council
Communities & Infrastructure
The Grange
Tower Street
Chichester
West Sussex
PO19 1RH

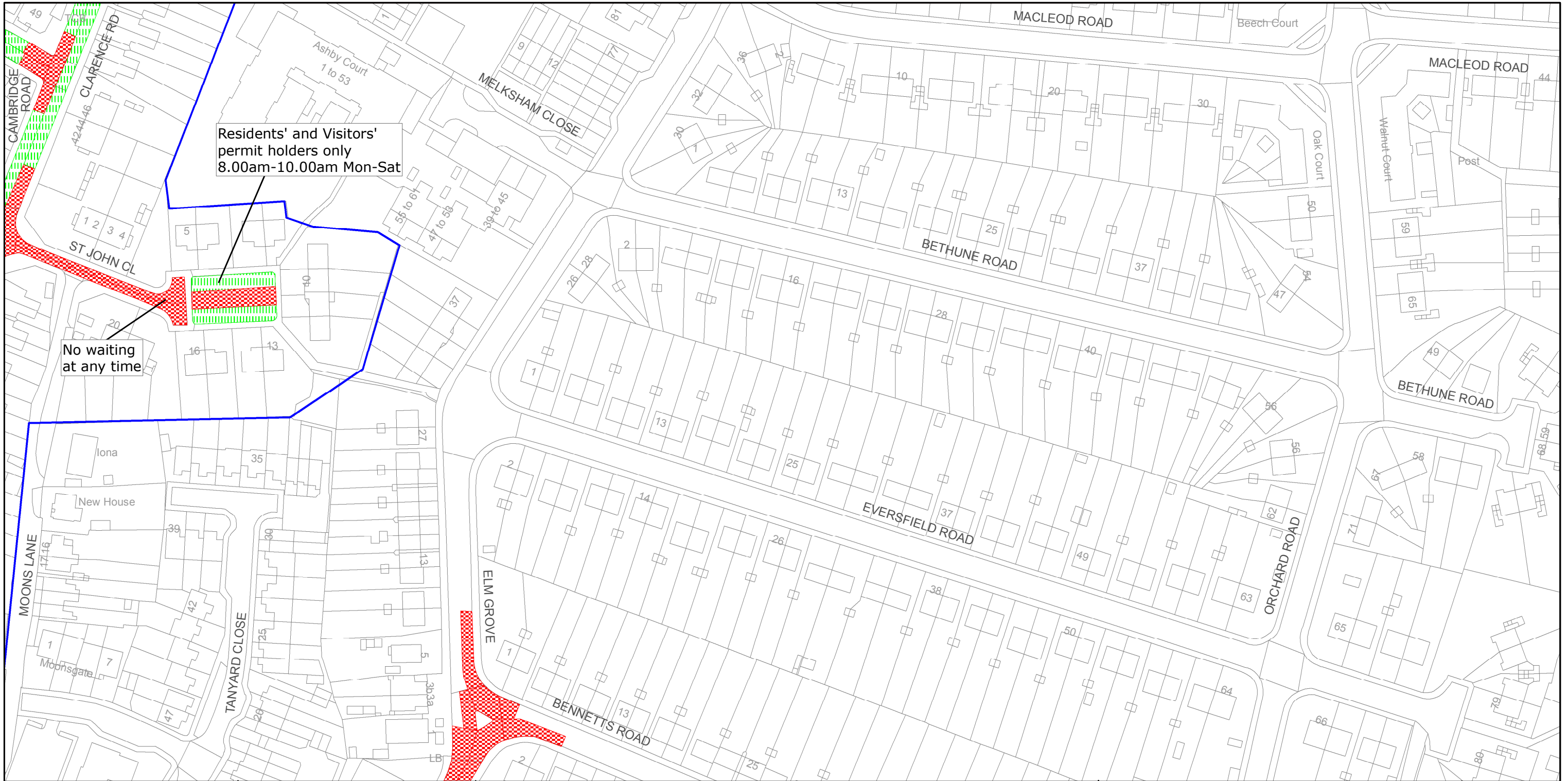
HORSHAM DISTRICT: HORSHAM
WAITING RESTRICTIONS

TILE REF NO:
TQ1830NWS

SHEET ISSUE NO 5
SHEET ACTIVE FROM - 08/05/2012

N
SCALE:
1:1250
at A3 size

Reproduced from or based upon 2010 Ordnance Survey mapping with permission of the Controller of HMSO (c) Crown Copyright reserved.
Unauthorised reproduction infringes Crown copyright and may lead to prosecution or civil proceedings West Sussex County Council Licence No. 100023447



Residents' and Visitors'
permit holders only
8.00am-10.00am Mon-Sat

No waiting
at any time



West Sussex County Council
Communities & Infrastructure
The Grange
Tower Street
Chichester
West Sussex
PO19 1RH

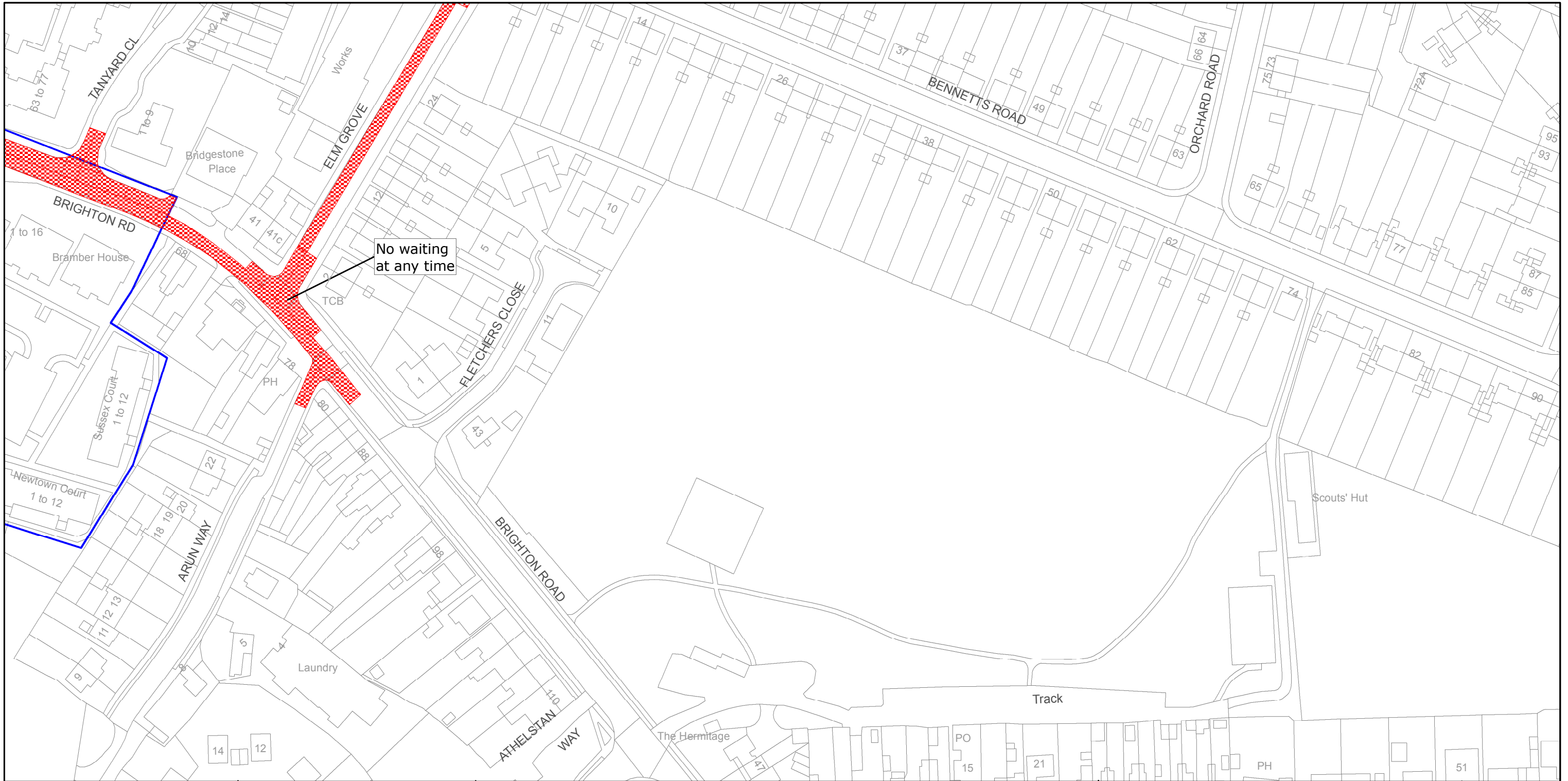
HORSHAM DISTRICT: HORSHAM
WAITING RESTRICTIONS

TILE REF NO:
TQ1830SWN

SHEET ISSUE NO 5
SHEET ACTIVE FROM - 08/05/2012

N
SCALE:
1:1250
at A3 size

Reproduced from or based upon 2010 Ordnance Survey mapping with permission of the Controller of HMSO (c) Crown Copyright reserved.
Unauthorised reproduction infringes Crown copyright and may lead to prosecution or civil proceedings West Sussex County Council Licence No. 100023447



No waiting
at any time



West Sussex County Council
 Communities & Infrastructure
 The Grange
 Tower Street
 Chichester
 West Sussex
 PO19 1RH

HORSHAM DISTRICT: HORSHAM
 WAITING RESTRICTIONS

**TILE REF NO:
 TQ1830SWS**

SHEET ISSUE NO 4
 SHEET ACTIVE FROM - 08/05/2012



SCALE:
 1:1250
 at A3 size

Reproduced from or based upon 2010 Ordnance Survey mapping with permission of the Controller of HMSO (c) Crown Copyright reserved.
 Unauthorised reproduction infringes Crown copyright and may lead to prosecution or civil proceedings West Sussex County Council Licence No. 100023447