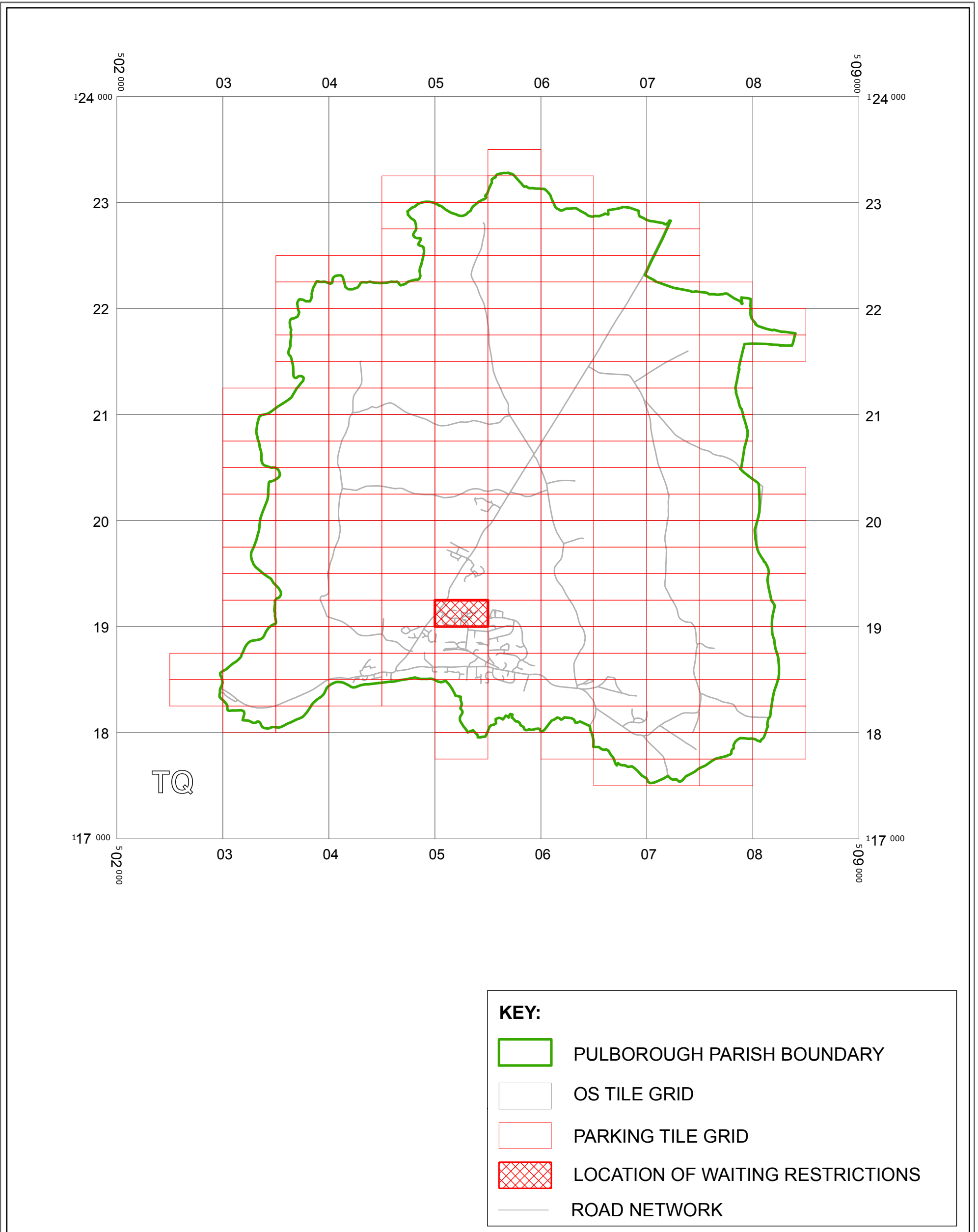







WEST SUSSEX COUNTY COUNCIL
((HORSHAM DISTRICT) (PARKING PLACES AND TRAFFIC REGULATION)
(CONSOLIDATION NO.2) ORDER 2006)
(PULBOROUGH: NEW PLACE ROAD AND LONDON ROAD AMENDMENT) ORDER 2011

PULBOROUGH: LOCATION OF WAITING RESTRICTIONS



KEY:

-  PULBOROUGH PARISH BOUNDARY
-  OS TILE GRID
-  PARKING TILE GRID
-  LOCATION OF WAITING RESTRICTIONS
-  ROAD NETWORK



West Sussex County Council
 Infrastructure
 The Grange
 Tower Street
 Chichester
 West Sussex
 PO19 1RH

WEST SUSSEX COUNTY COUNCIL ((HORSHAM DISTRICT)
 (PARKING PLACES AND TRAFFIC REGULATION)
 (CONSOLIDATION No.2) ORDER 2006)
 (PULBOROUGH: NEW PLACE ROAD AND
 LONDON ROAD AMENDMENT) ORDER 2011

LOCATION OF WAITING RESTRICTIONS



Reproduced from or based upon 2010 Ordnance Survey mapping
 with permission of the Controller of HMSO (c) Crown Copyright reserved.
 Unauthorised reproduction infringes Crown copyright and may lead
 to prosecution or civil proceedings West Sussex County Council Licence No. 100023447

SCALE: 1:35,000
 DATE: 05/12/2011

WEST SUSSEX COUNTY COUNCIL
((HORSHAM DISTRICT) (PARKING PLACES AND TRAFFIC REGULATION)
(CONSOLIDATION NO. 2) ORDER 2006)

(PULBOROUGH: NEW PLACE ROAD & LONDON ROAD AMENDMENT)
ORDER 2011

West Sussex County Council in exercise of their powers under Sections 1 (1) 2 (1) and (2), 4 (2), 45, 46, 49 and 53 and Part IV of Schedule 9 of the Road Traffic Regulation Act 1984 ("the Act") as amended and of all other enabling powers and after consultation with the chief officer of police in accordance with Part III of Schedule 9 to the Act hereby make the following Order:-

1. This Order shall come into operation on the Fifth day of December 2011 and may be cited as "West Sussex County Council ((Horsham District) (Parking Places and Traffic Regulation) (Consolidation No. 2) Order 2006) (New Place Road & London Road Amendment) Order 2011".
2. The "West Sussex County Council (Horsham District) (Parking Places and Traffic Regulation) (Consolidation No. 2) Order 2006" is hereby amended by the replacement of the plan specified in the First Schedule to this Order, with the plan specified in the Second Schedule, attached hereto.

FIRST SCHEDULE
Plan to be Replaced

TQ0519SWS (Issue Number 1)


SECOND SCHEDULE
Replacement Plan

TQ0519SWS (Issue Number 2)

THE Common Seal of THE)
WEST SUSSEX COUNTY COUNCIL)
was hereto affixed the)
day of ^{FIRST} DECEMBER 2011)


Authorised Signatory)

CHA-012-MM



849415/11

04/08 DELEGATED AUTHORITY



West Sussex County Council
 Highways & Transport
 The Grange
 Tower Street
 Chichester
 West Sussex
 PO19 1RH

HORSHAM DISTRICT: PULBOROUGH
 WAITING RESTRICTIONS

**TILE REF NO:
 TQ0519SWS**

SHEET ISSUE NO 2

SHEET ACTIVE FROM - 05/12/2011



SCALE:
 1:1250
 at A3 size

Reproduced from or based upon 2010 Ordnance Survey mapping with permission of the Controller of HMSO (c) Crown Copyright reserved.
 Unauthorised reproduction infringes Crown copyright and may lead to prosecution or civil proceedings West Sussex County Council Licence No. 100018485