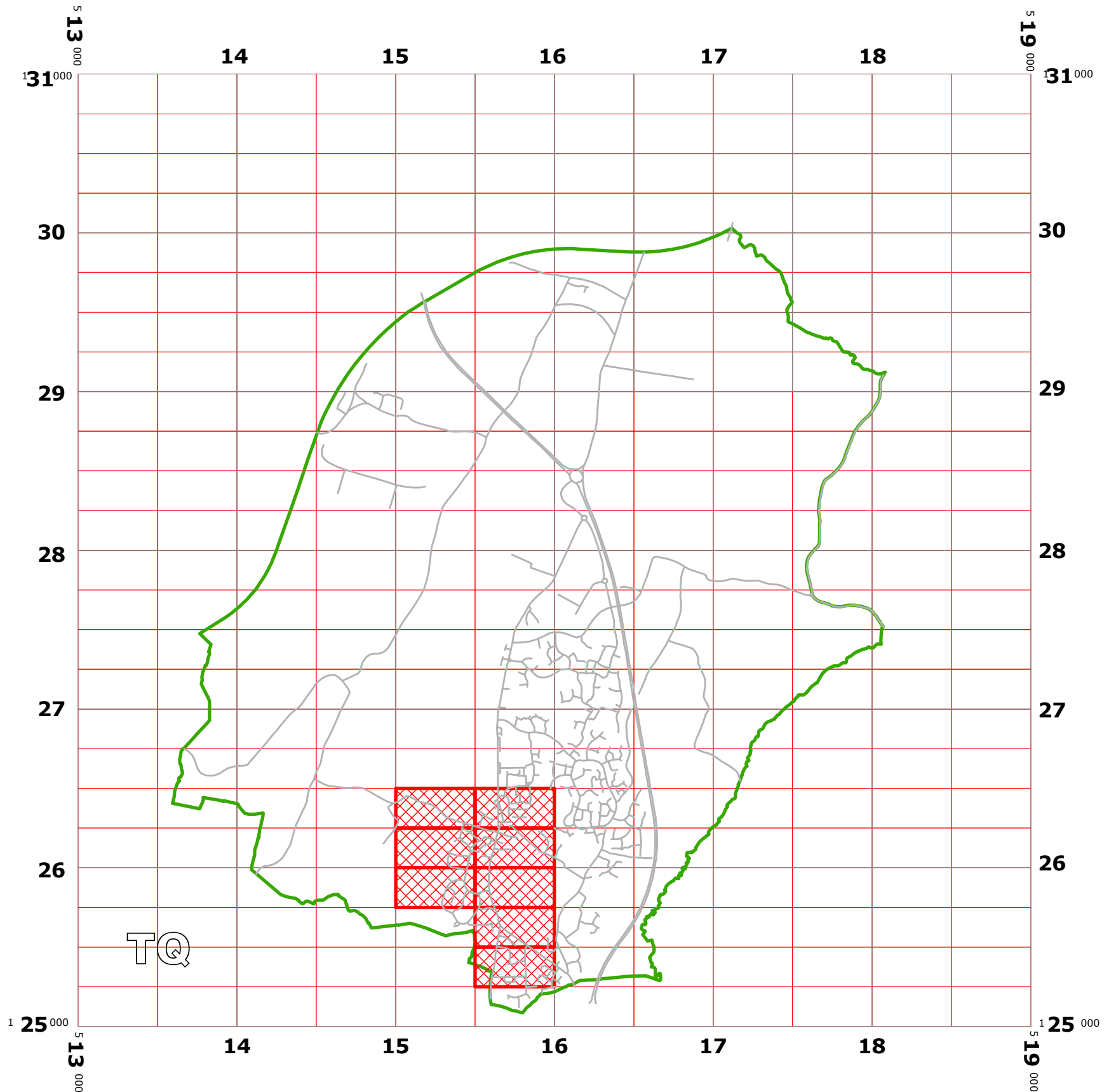







WEST SUSSEX COUNTY COUNCIL
((HORSHAM DISTRICT) (PARKING PLACES AND TRAFFIC REGULATION)
(CONSOLIDATION No.2) ORDER 2006)
(SOUTHWATER AMENDMENT) ORDER 2011

SOUTHWATER : LOCATION OF WAITING RESTRICTIONS



KEY:

-  PARISH BOUNDARY
-  OS TILE GRID
-  PARKING TILE GRID
-  LOCATION OF WAITING RESTRICTIONS
-  ROAD NETWORK



West Sussex County Council
 Infrastructure
 The Grange
 Tower Street
 Chichester
 West Sussex
 PO19 1RH

WEST SUSSEX COUNTY COUNCIL
 ((HORSHAM DISTRICT)
 (PARKING PLACES AND TRAFFIC REGULATION)
 (CONSOLIDATION No.2) ORDER 2006)
 (SOUTHWATER AMENDMENT) ORDER 2011

LOCATION OF WAITING RESTRICTIONS



Reproduced from or based upon 2010 Ordnance Survey mapping
 with permission of the Controller of HMSO (c) Crown Copyright reserved.
 Unauthorised reproduction infringes Crown copyright and may lead
 to prosecution or civil proceedings West Sussex County Council Licence No. 100023447

SCALE: 1:30,000
 23/05/2011

WEST SUSSEX COUNTY COUNCIL
((HORSHAM DISTRICT) (PARKING PLACES AND TRAFFIC REGULATION)
(CONSOLIDATION NO. 2) ORDER 2006)
(SOUTHWATER AMENDMENT) ORDER 2011

West Sussex County Council in exercise of their powers under Sections 1 (1) 2 (1) and (2), 4 (2), 45, 46, 49 and 53 and Part IV of Schedule 9 of the Road Traffic Regulation Act 1984 "the Act" as amended and of all other enabling powers and after consultation with the chief officer of police in accordance with Part III of Schedule 9 to the Act hereby make the following Order:-

1. This Order shall come into operation on the twenty third day of May 2011 and may be cited as "West Sussex County Council ((Horsham District) (Parking Places and Traffic Regulation) (Consolidation No. 2) Order 2006) (Southwater Amendment) Order 2011."
2. The "West Sussex County Council (Horsham District) (Parking Places and Traffic Regulation) (Consolidation No.2) Order 2006" is hereby amended by the deletion from it of the plans specified in the First Schedule to this Order, the substitution of the plans attached in the Second Schedule to this Order and the insertion of the plans attached in the Third Schedule to this Order.

FIRST SCHEDULE
Plan numbers to be revoked

TQ1526SEN (Issue No. 4)
TQ1526SES (Issue No. 1)

SECOND SCHEDULE
Plans to be substituted
(as attached)

TQ1526SEN (Issue No. 5)
TQ1526SES (Issue No. 2)

THIRD SCHEDULE
Plans to be inserted
(as attached)

TQ1525NEN (Issue No. 1)
TQ1525NES (Issue No. 1)
TQ1525NWN (Issue No.1)
TQ1525SEN (Issue No. 1)
TQ1526SWN (Issue No. 1)
TQ1526SWS (Issue No. 1)

I HEREBY CERTIFY THIS TO
BE A TRUE COPY OF THE
ORIGINAL DOCUMENT


.....
Authorised Officer *Tony Kershaw*
WEST SUSSEX COUNTY COUNCIL

The COMMON SEAL of WEST SUSSEX
COUNTY COUNCIL was hereto affixed

the SEVENTEENTH day of May 2011
in the presence of

[Signature]
Authorised Signatory

)
)
)
) (L.S.)
)
)
)
)



6868/9/11



No waiting
at any time

COLLEGE ROAD

WOODLANDS WAY

WORTHING ROAD

Path

Path

Path

Path

Path

Path

Path

Path

Path

Path

Path



West Sussex County Council
Infrastructure
The Grange
Tower Street
Chichester
West Sussex
PO19 1RH

HORSHAM DISTRICT: SOUTHWATER
WAITING RESTRICTIONS

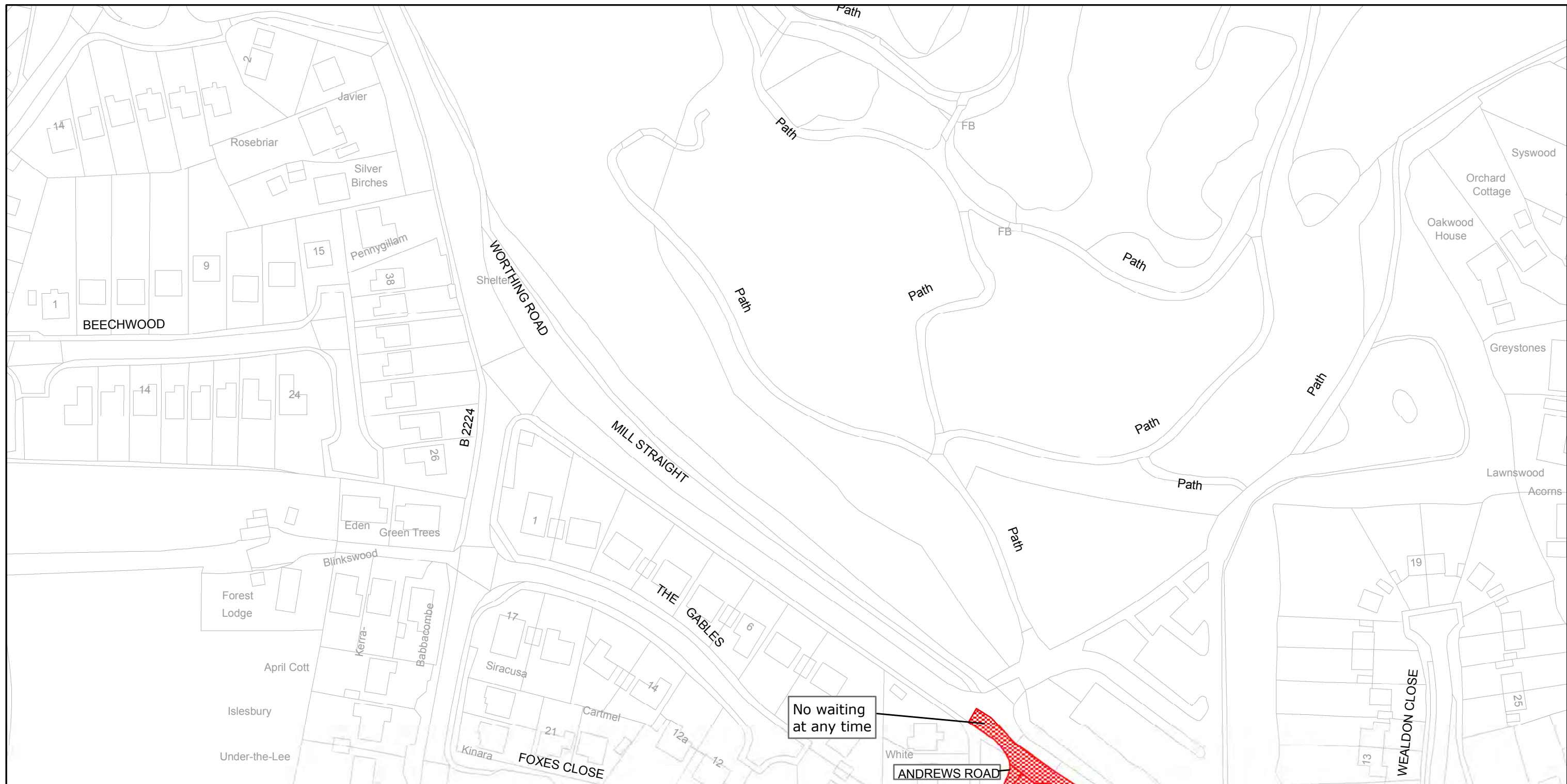
TILE REF NO:
TQ1525NEN

SHEET ISSUE NO 1
SHEET ACTIVE FROM - 23/05/2011



SCALE:
1:1250
at A3 size

Reproduced from or based upon 2010 Ordnance Survey mapping with permission of the Controller of HMSO (c) Crown Copyright reserved.
Unauthorised reproduction infringes Crown copyright and may lead to prosecution or civil proceedings West Sussex County Council Licence No. 100023447



West Sussex County Council
 Infrastructure
 The Grange
 Tower Street
 Chichester
 West Sussex
 PO19 1RH

HORSHAM DISTRICT: SOUTHWATER
 WAITING RESTRICTIONS

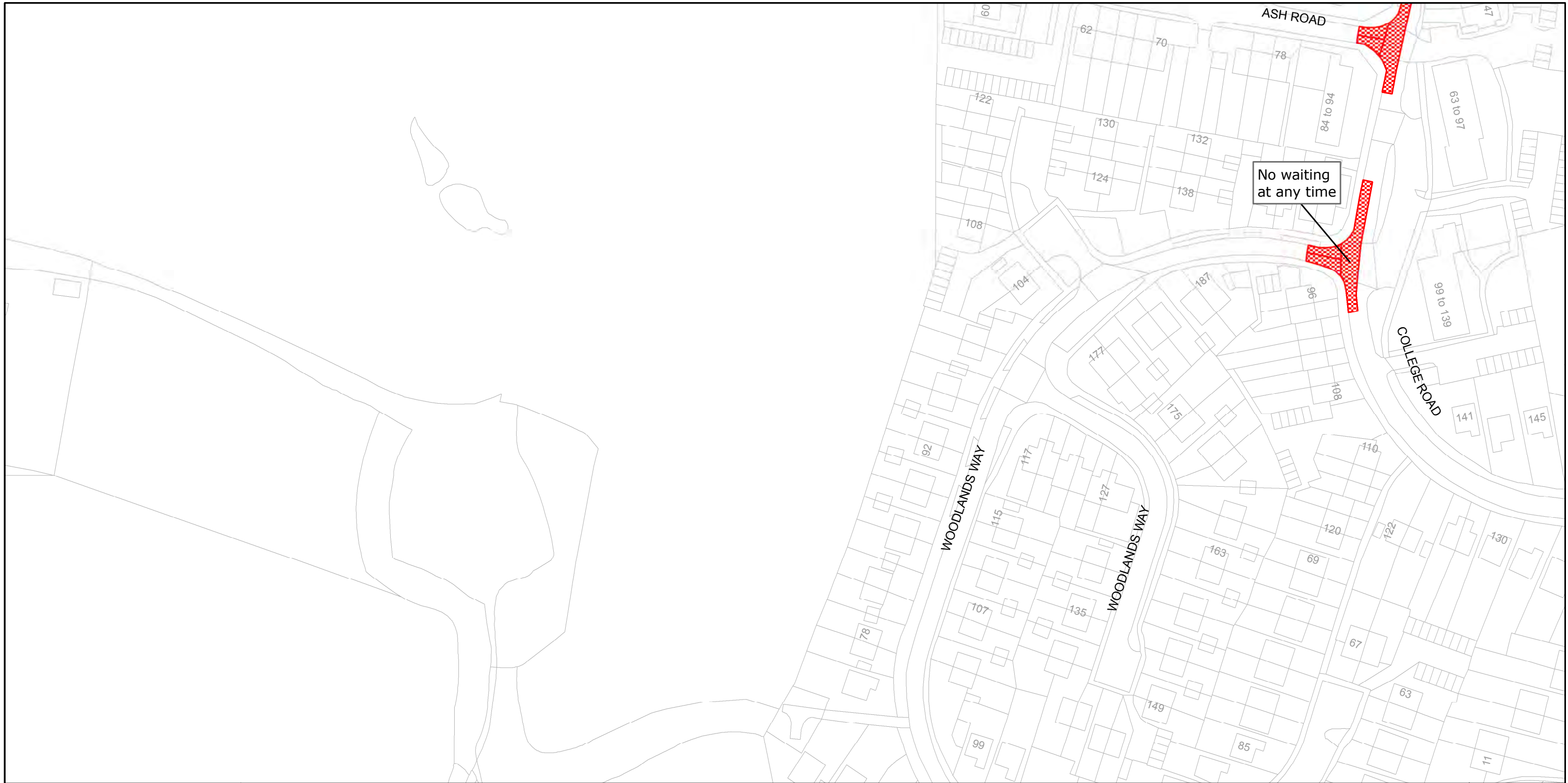
TILE REF NO:
 TQ1525NES

SHEET ISSUE NO 1
 SHEET ACTIVE FROM - 23/05/2011



SCALE:
 1:1250
 at A3 size

Reproduced from or based upon 2010 Ordnance Survey mapping with permission of the Controller of HMSO (c) Crown Copyright reserved.
 Unauthorised reproduction infringes Crown copyright and may lead to prosecution or civil proceedings West Sussex County Council Licence No. 100023447



West Sussex County Council
 Infrastructure
 The Grange
 Tower Street
 Chichester
 West Sussex
 PO19 1RH

HORSHAM DISTRICT: SOUTHWATER
 WAITING RESTRICTIONS

TILE REF NO:
TQ1525NWN

SHEET ISSUE NO 1

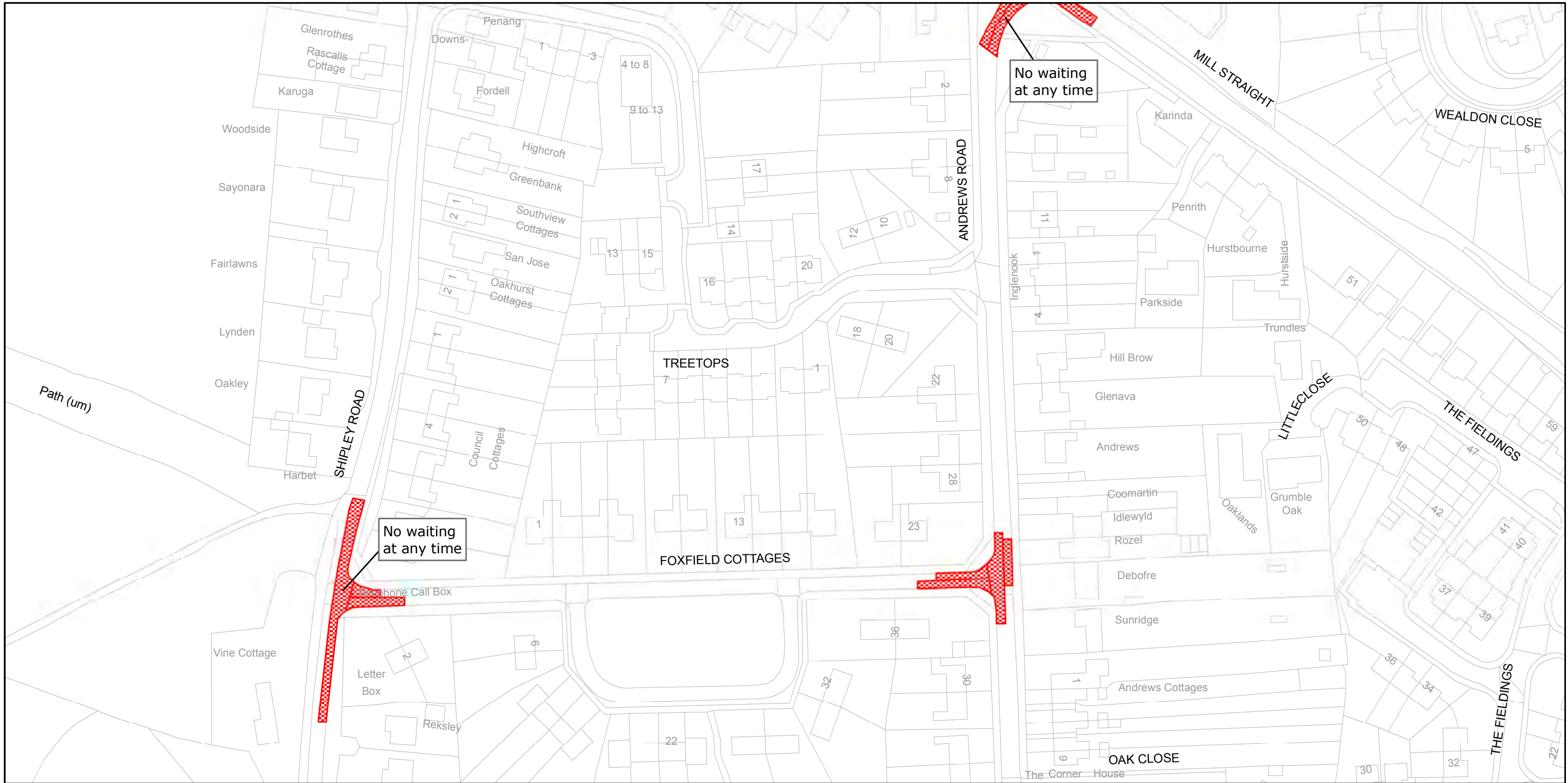
SHEET ACTIVE FROM - 23/05/2011



SCALE:
 1:1250

at A3 size

Reproduced from or based upon 2010 Ordnance Survey mapping with permission of the Controller of HMSO (c) Crown Copyright reserved.
 Unauthorised reproduction infringes Crown copyright and may lead to prosecution or civil proceedings West Sussex County Council Licence No. 100023447



West Sussex County Council
 Infrastructure
 The Grange
 Tower Street
 Chichester
 West Sussex
 PO19 1RH

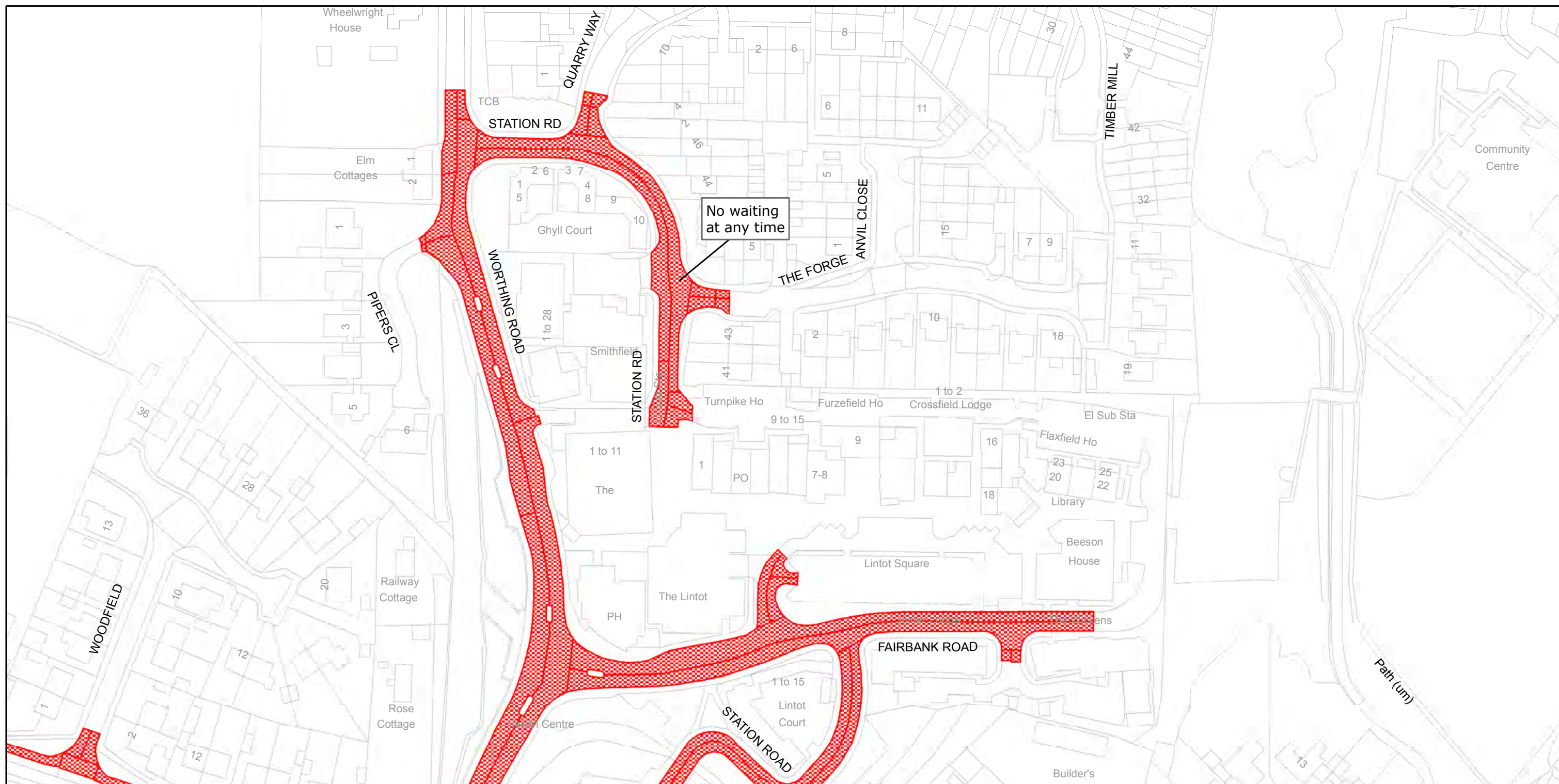
HORSHAM DISTRICT: SOUTHWATER
 WAITING RESTRICTIONS

TILE REF NO:
TQ1525SEN
 SHEET ISSUE NO 1
 SHEET ACTIVE FROM - 23/05/2011

N

SCALE:
 1:1250
 at A3 size

Reproduced from or based upon 2010 Ordnance Survey mapping with permission of the Controller of HMSO (c) Crown Copyright reserved. Unauthorised reproduction infringes Crown copyright and may lead to prosecution or civil proceedings West Sussex County Council Licence No. 100023447



West Sussex County Council
 Infrastructure
 The Grange
 Tower Street
 Chichester
 West Sussex
 PO19 1RH

HORSHAM DISTRICT: SOUTHWATER
 WAITING RESTRICTIONS

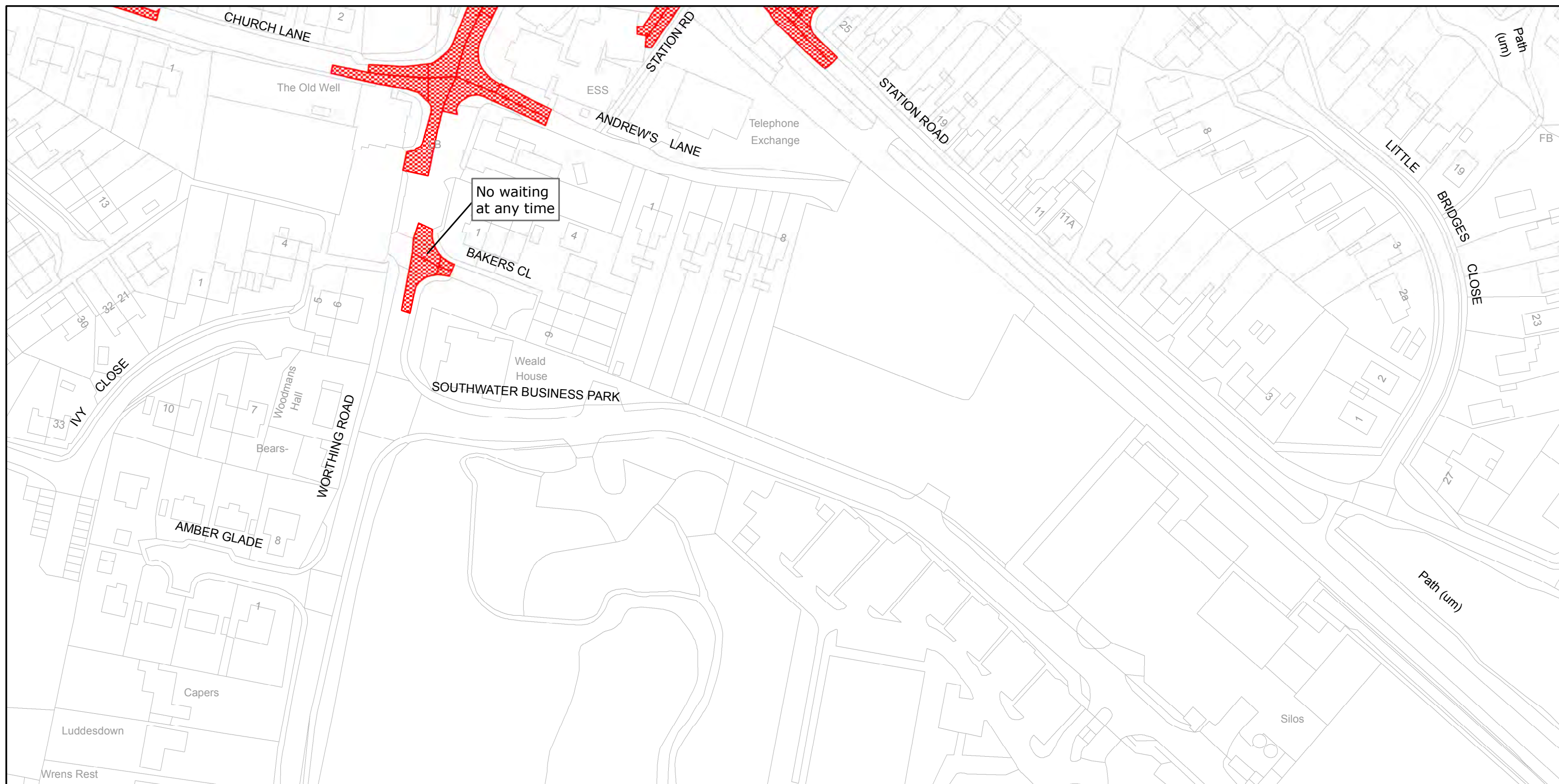
TILE REF NO:
 TQ1526SEN

SHEET ISSUE NO 5
 SHEET ACTIVE FROM - 23/05/2011



SCALE:
 1:1250
 at A3 size

Reproduced from or based upon 2010 Ordnance Survey mapping with permission of the Controller of HMSO (c) Crown Copyright reserved.
 Unauthorised reproduction infringes Crown copyright and may lead to prosecution or civil proceedings West Sussex County Council Licence No. 100023447



West Sussex County Council
 Infrastructure
 The Grange
 Tower Street
 Chichester
 West Sussex
 PO19 1RH

HORSHAM DISTRICT: SOUTHWATER
 WAITING RESTRICTIONS

TILE REF NO:
TQ1526SES

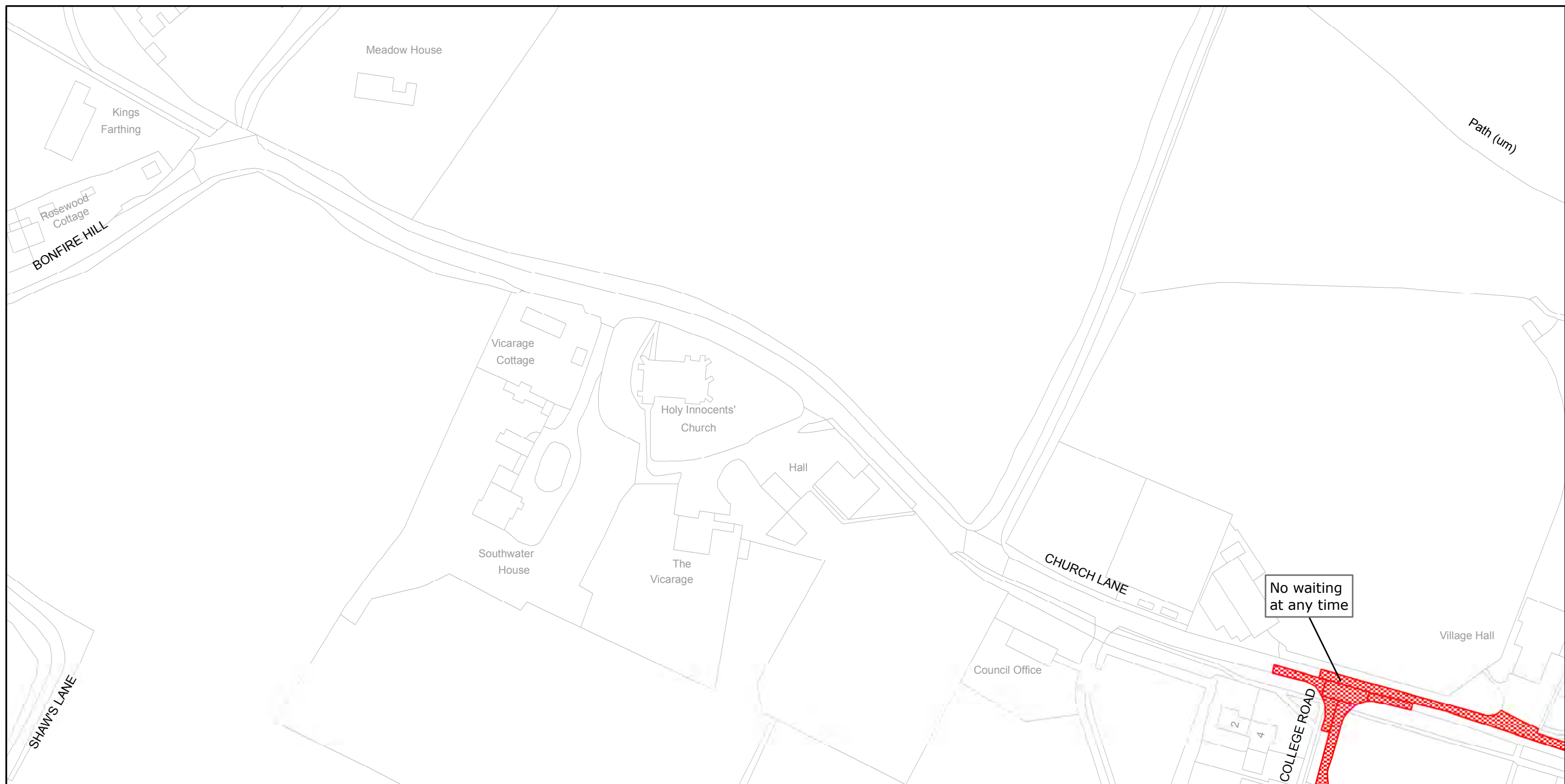
SHEET ISSUE NO 2

SHEET ACTIVE FROM - 23/05/2011



SCALE:
 1:1250
 at A3 size

Reproduced from or based upon 2010 Ordnance Survey mapping with permission of the Controller of HMSO (c) Crown Copyright reserved.
 Unauthorised reproduction infringes Crown copyright and may lead to prosecution or civil proceedings West Sussex County Council Licence No. 100023447



West Sussex County Council
 Infrastructure
 The Grange
 Tower Street
 Chichester
 West Sussex
 PO19 1RH

HORSHAM DISTRICT: SOUTHWATER
 WAITING RESTRICTIONS

**TILE REF NO:
 TQ1526SWN**

SHEET ISSUE NO 1

SHEET ACTIVE FROM - 23/05/2011



SCALE:
 1:1250
 at A3 size

Reproduced from or based upon 2010 Ordnance Survey mapping with permission of the Controller of HMSO (c) Crown Copyright reserved. Unauthorised reproduction infringes Crown copyright and may lead to prosecution or civil proceedings West Sussex County Council Licence No. 100023447



West Sussex County Council
 Infrastructure
 The Grange
 Tower Street
 Chichester
 West Sussex
 PO19 1RH

HORSHAM DISTRICT: SOUTHWATER
 WAITING RESTRICTIONS

TILE REF NO:
TQ1526SWS

SHEET ISSUE NO 1

SHEET ACTIVE FROM - 23/05/2011



SCALE:
 1:1250
 at A3 size

Reproduced from or based upon 2010 Ordnance Survey mapping with permission of the Controller of HMSO (c) Crown Copyright reserved.
 Unauthorised reproduction infringes Crown copyright and may lead to prosecution or civil proceedings West Sussex County Council Licence No. 100023447