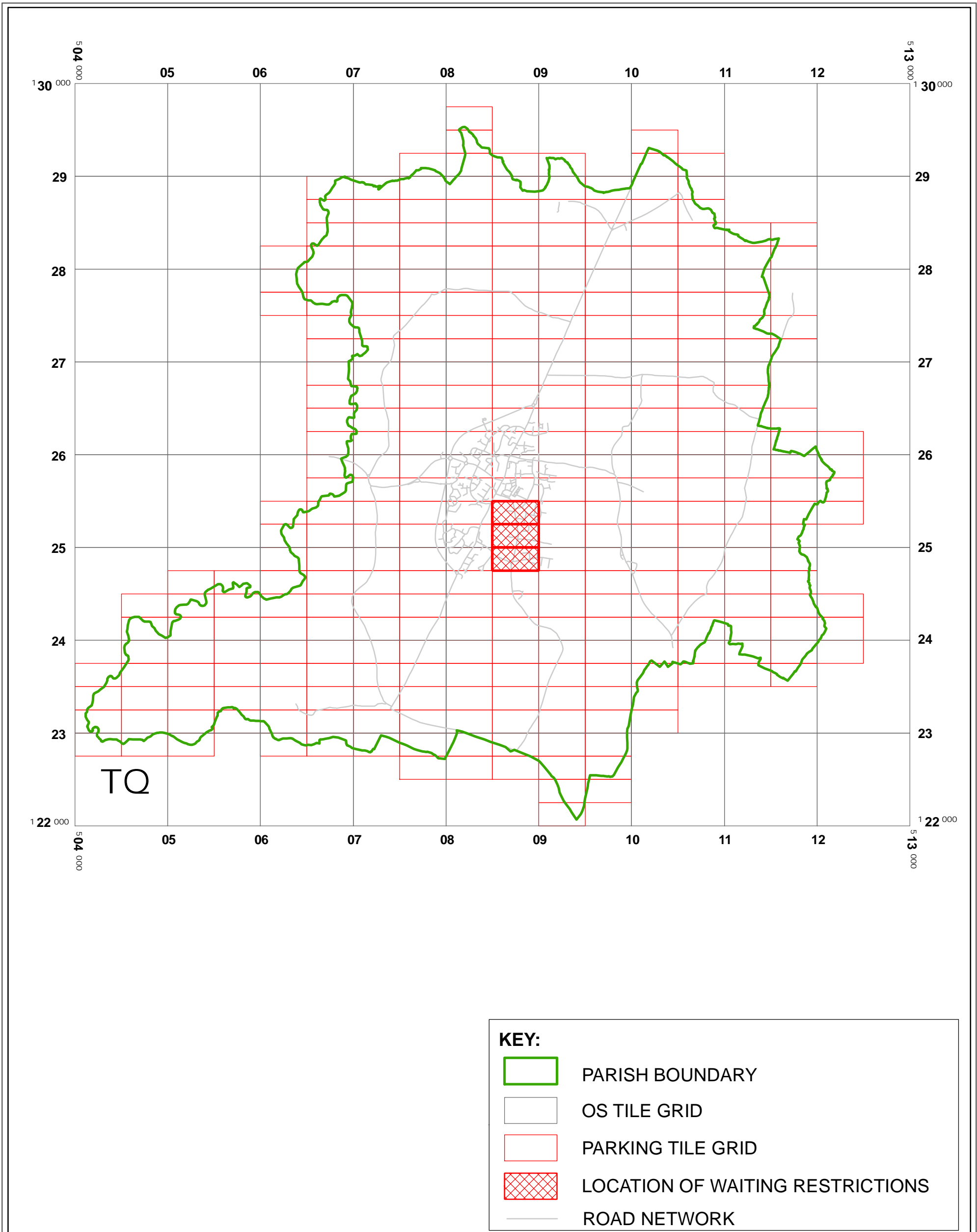






WEST SUSSEX COUNTY COUNCIL
((HORSHAM DISTRICT) (PARKING PLACES AND TRAFFIC REGULATION)
(CONSOLIDATION No.2) ORDER 2006)
(AMENDMENT No.3) ORDER 2010

BILLINGSHURST: LOCATION OF WAITING RESTRICTIONS



KEY:

-  PARISH BOUNDARY
-  OS TILE GRID
-  PARKING TILE GRID
-  LOCATION OF WAITING RESTRICTIONS
- ROAD NETWORK



West Sussex County Council
 Infrastructure
 The Grange
 Tower Street
 Chichester
 West Sussex
 PO19 1RH

WEST SUSSEX COUNTY COUNCIL
 ((HORSHAM DISTRICT)
 (PARKING PLACES AND TRAFFIC REGULATION)
 (CONSOLIDATION No.2) ORDER 2006)
 (AMENDMENT No.3) ORDER 2010

LOCATION OF WAITING RESTRICTIONS



Reproduced from or based upon 2009 Ordnance Survey mapping with permission of the Controller of HMSO (c) Crown Copyright reserved. Unauthorised reproduction infringes Crown copyright and may lead to prosecution or civil proceedings West Sussex County Council Licence No. 100023447

SCALE: 1:40,000
 22/02/2010

WEST SUSSEX COUNTY COUNCIL
((HORSHAM DISTRICT) (PARKING PLACES AND TRAFFIC
REGULATION) (CONSOLIDATION NO. 2) ORDER 2006)
(AMENDMENT NO. 3) ORDER 2010.

West Sussex County Council in exercise of their powers under Sections 1 (1) 2 (1) and (2), 4 (2), 45, 46, 49 and 53 and Part IV of Schedule 9 of the Road Traffic Regulation Act 1984 ("the Act") as amended and of all other enabling powers and after consultation with the chief officer of police in accordance with Part III of Schedule 9 to the Act hereby make the following Order:-

1. This Order shall come into operation on the Twenty Second day of February 2010 and may be cited as "West Sussex County Council ((Horsham District) (Parking Places and Traffic Regulation) (Consolidation No. 2) Order 2006) (Amendment No. 3) Order 2010".
2. The "West Sussex County Council (Horsham District) (Parking Places and Traffic Regulation) (Consolidation No. 2) Order 2006" is hereby amended by the replacement of the plans specified in the first schedule to this Order, with the plans specified in the second schedule to this Order and attached hereto.

FIRST SCHEDULE
Plans to be replaced

- TQ0825SEN (Issue no. 4)
- TQ0824NEN (Issue no. 2)
- TQ0825SES (Issue no. 3)

SECOND SCHEDULE
Replacement Plans

- TQ0825SEN (Issue no. 5)
- TQ0824NEN (Issue no. 3)
- TQ0825SES (Issue no. 4)

I HEREBY CERTIFY THIS TO
BE A TRUE COPY OF THE
ORIGINAL DOCUMENT


Tommy Kenward

.....
Authorised Officer

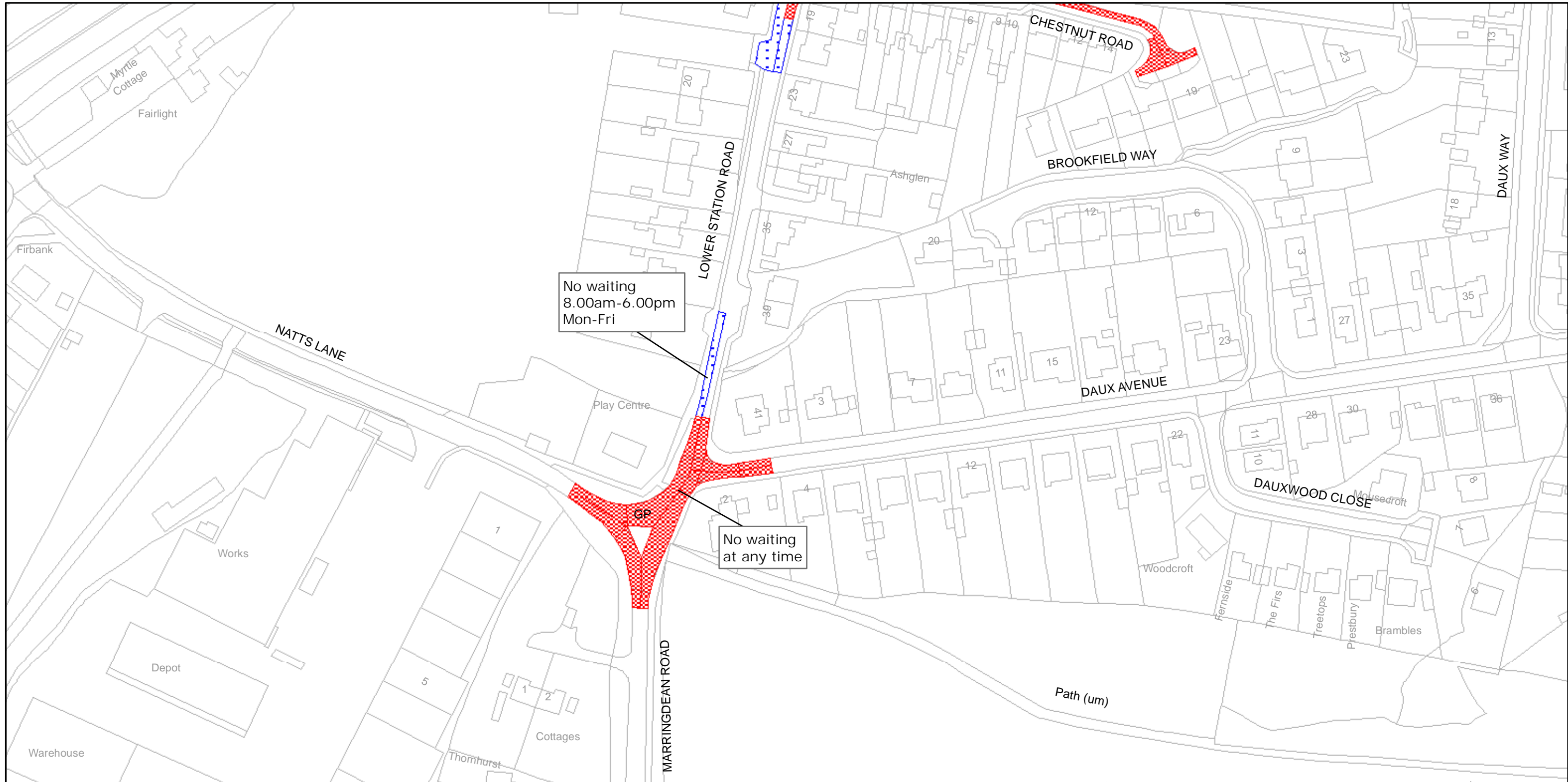
WEST SUSSEX COUNTY COUNCIL

THE Common Seal of THE)
WEST SUSSEX COUNTY COUNCIL)
was hereto affixed the)
EIGHTEENTH)
day of FEBRUARY, 2010)
)
)
)
)
)
)
Authorised Signatory)

TRO/129/MM



04/08 DELEGATED AUTHORITY



No waiting
8.00am-6.00pm
Mon-Fri

No waiting
at any time



West Sussex County Council
Infrastructure
The Grange
Tower Street
Chichester
West Sussex
PO19 1RH

HORSHAM DISTRICT: BILLINGSHURST
WAITING RESTRICTIONS

Reproduced from or based upon 2009 Ordnance Survey mapping with permission of the Controller of HMSO (c) Crown Copyright reserved.
Unauthorised reproduction infringes Crown copyright and may lead to prosecution or civil proceedings West Sussex County Council Licence No. 100023447

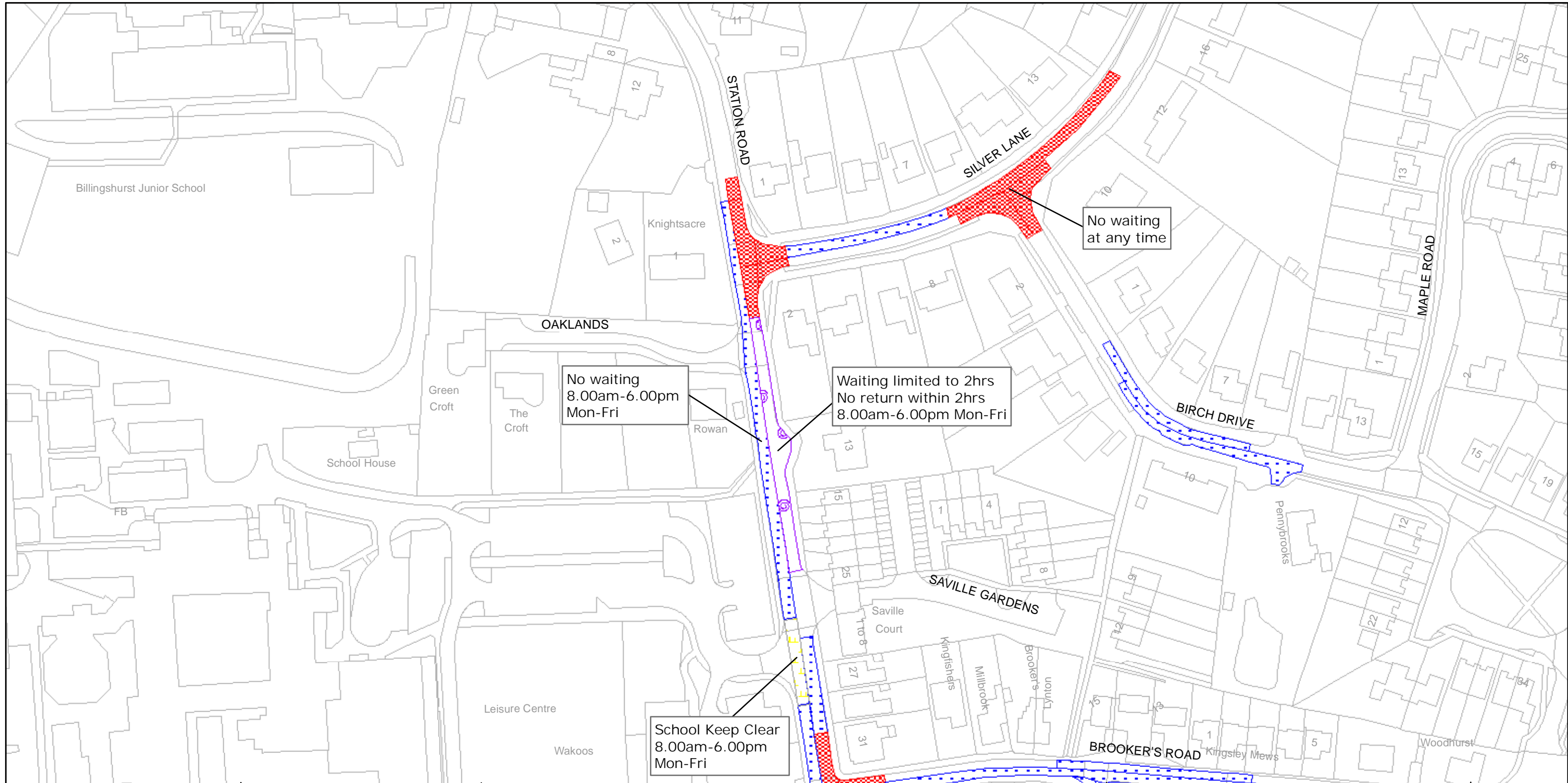
TILE REF NO:
TQ0824NEN

SHEET ISSUE NO 3

SHEET ACTIVE FROM - 22/02/2010



SCALE:
1:1250
at A3 size



West Sussex County Council
 Infrastructure
 The Grange
 Tower Street
 Chichester
 West Sussex
 PO19 1RH

HORSHAM DISTRICT: BILLINGSHURST
 WAITING RESTRICTIONS

Reproduced from or based upon 2009 Ordnance Survey mapping with permission of the Controller of HMSO (c) Crown Copyright reserved.
 Unauthorised reproduction infringes Crown copyright and may lead to prosecution or civil proceedings West Sussex County Council Licence No. 100023447

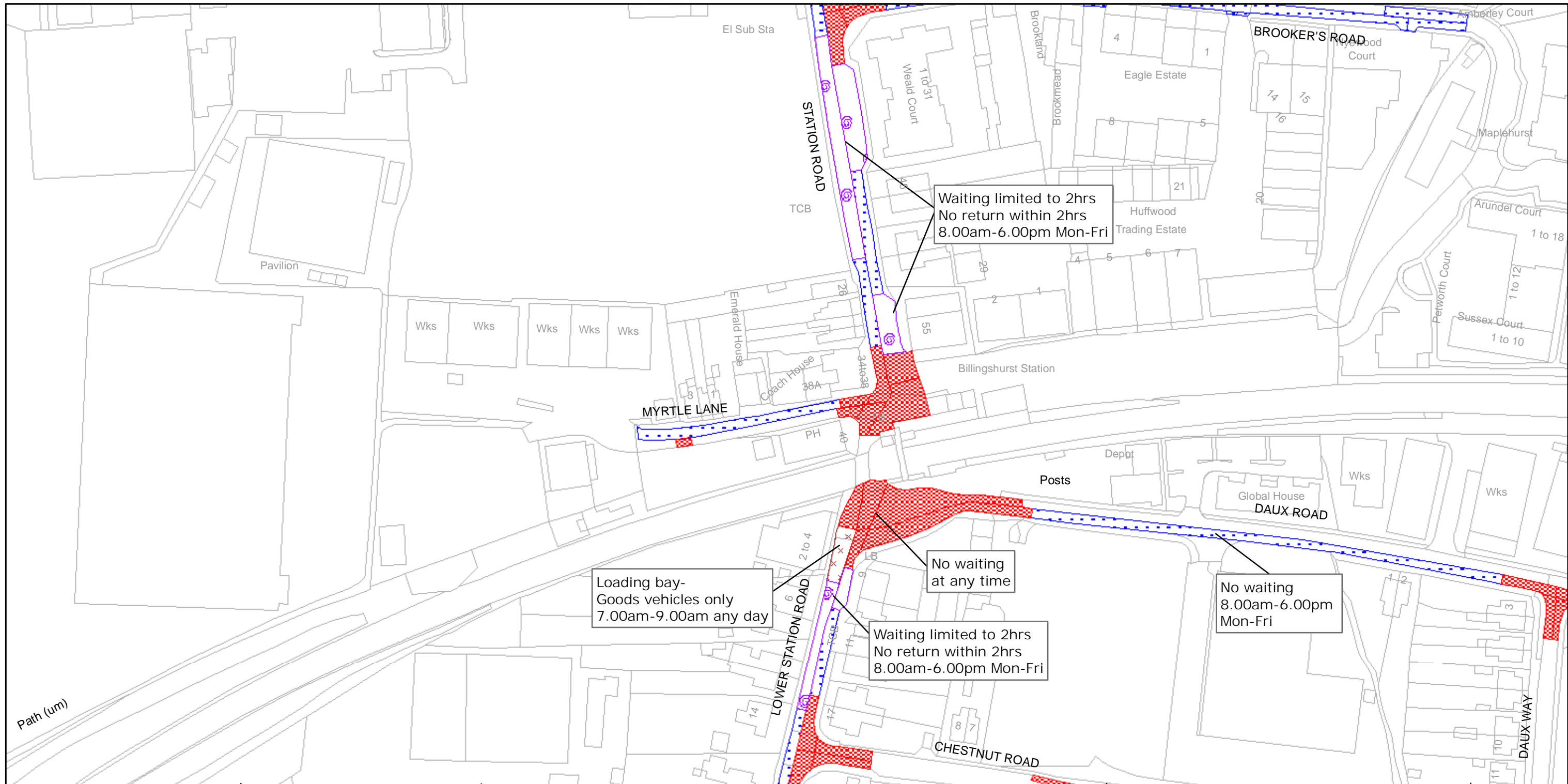
TILE REF NO:
 TQ0825SEN

SHEET ISSUE NO 5

SHEET ACTIVE FROM - 22/02/2010



SCALE:
 1:1250
 at A3 size



West Sussex County Council
Infrastructure
The Grange
Tower Street
Chichester
West Sussex
PO19 1RH


HORSHAM DISTRICT: BILLINGSHURST
WAITING RESTRICTIONS

Reproduced from or based upon 2009 Ordnance Survey mapping with permission of the Controller of HMSO (c) Crown Copyright reserved.
Unauthorised reproduction infringes Crown copyright and may lead to prosecution or civil proceedings West Sussex County Council Licence No. 100023447

TILE REF NO:
TQ0825SES

SHEET ISSUE NO 4

SHEET ACTIVE FROM - 22/02/2010



SCALE:
1:1250
at A3 size