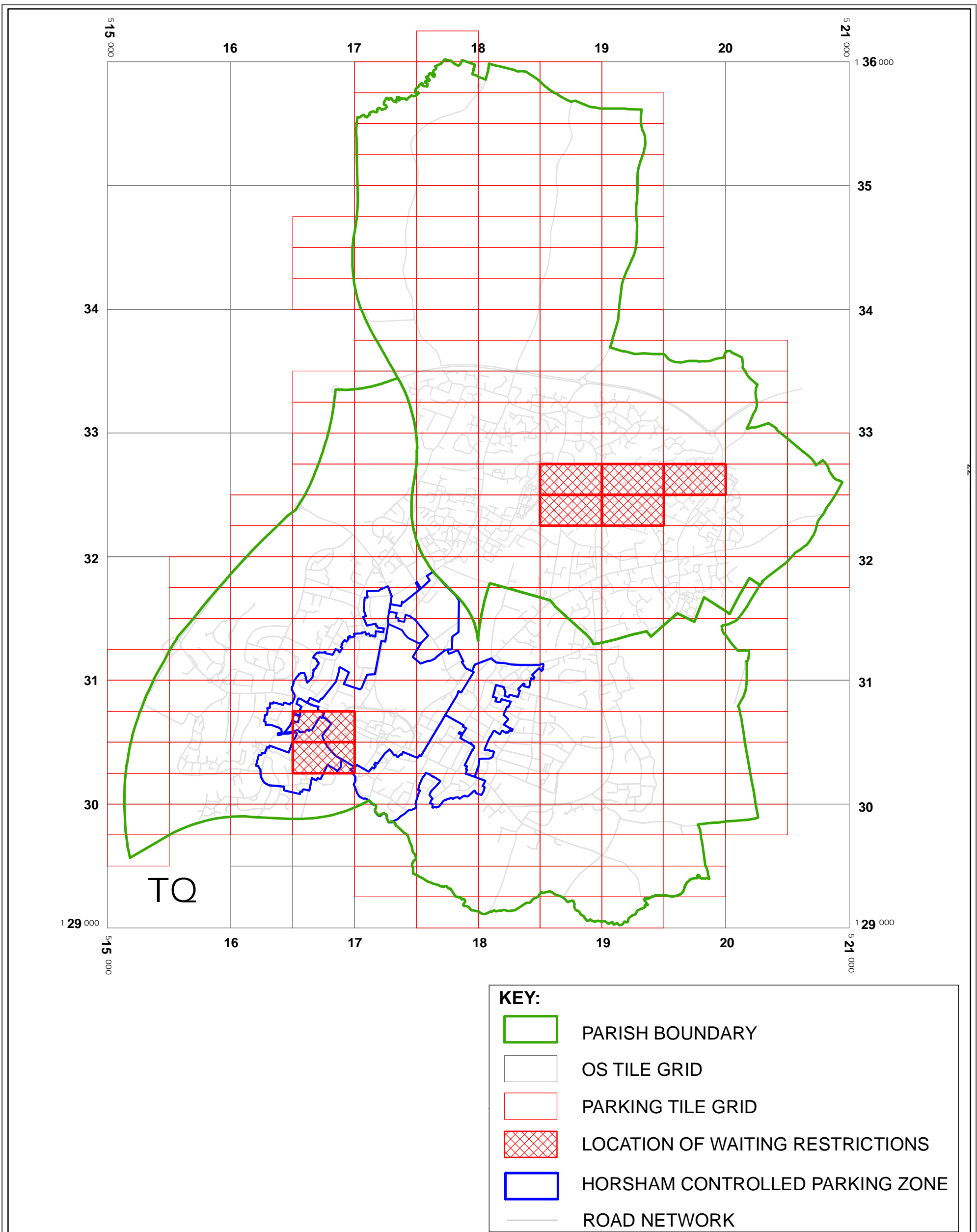








WEST SUSSEX COUNTY COUNCIL
((HORSHAM DISTRICT) (PARKING PLACES AND TRAFFIC REGULATION)
(CONSOLIDATION No.2) ORDER 2006)
(AMENDMENT No.1) ORDER 2010

HORSHAM & NORTH HORSHAM: LOCATION OF WAITING RESTRICTIONS



KEY:

-  PARISH BOUNDARY
-  OS TILE GRID
-  PARKING TILE GRID
-  LOCATION OF WAITING RESTRICTIONS
-  HORSHAM CONTROLLED PARKING ZONE
-  ROAD NETWORK



West Sussex County Council
 Infrastructure
 The Grange
 Tower Street
 Chichester
 West Sussex
 PO19 1RH

WEST SUSSEX COUNTY COUNCIL
 ((HORSHAM DISTRICT)
 (PARKING PLACES AND TRAFFIC REGULATION)
 (CONSOLIDATION No.2) ORDER 2006)
 (AMENDMENT No.1) ORDER 2010

LOCATION OF WAITING RESTRICTIONS



Reproduced from or based upon 2009 Ordnance Survey mapping with permission of the Controller of HMSO (c) Crown Copyright reserved. Unauthorised reproduction infringes Crown copyright and may lead to prosecution or civil proceedings West Sussex County Council Licence No. 100023447

SCALE: 1:30,000
 15/02/2010

WEST SUSSEX COUNTY COUNCIL
((HORSHAM DISTRICT) (PARKING PLACES AND TRAFFIC REGULATION)
(CONSOLIDATION NO. 2) ORDER 2006)
(AMENDMENT NO. 1) ORDER 2010

West Sussex County Council in exercise of their powers under Sections 1 (1) 2 (1) and (2), 4 (2), 45, 46, 49 and 53 and Part IV of Schedule 9 of the Road Traffic Regulation Act 1984 "the Act" as amended and of all other enabling powers and after consultation with the chief officer of police in accordance with Part III of Schedule 9 to the Act hereby make the following Order:-

1. This Order shall come into operation on the fifteenth day of February 2010 and may be cited as "West Sussex County Council ((Horsham District) (Parking Places and Traffic Regulation) (Consolidation No. 2) Order 2006) (Amendment No. 1) Order 2010."
2. The "West Sussex County Council (Horsham District) (Parking Places and Traffic Regulation) (Consolidation No.2) Order 2006" is hereby amended by the deletion from it of the plans specified in the First Schedule to this Order, the substitution of the plans attached in the Second Schedule to this Order and the insertion of the plans attached in the Third Schedule to this Order.

FIRST SCHEDULE
Plan numbers to be revoked

- TQ1630NES (Issue No. 4)
- TQ1630SEN (Issue No. 3)
- TQ1832NES (Issue No. 2)
- TQ1832SEN (Issue No. 3)

SECOND SCHEDULE
Plans to be substituted
(as attached)

- TQ1630NES (Issue No. 5)
- TQ1630SEN (Issue No. 4)
- TQ1832NES (Issue No. 3)
- TQ1832SEN (Issue No. 4)

THIRD SCHEDULE
Plans to be inserted
(as attached)

- TQ1932NES (Issue No. 1)
- TQ1932NWS (Issue No. 1)
- TQ1932SWN (Issue No.1)

The COMMON SEAL of WEST SUSSEX COUNTY COUNCIL was hereto affixed)
)
)
 the fourth day of February 2010) (L.S.)
 in the presence of)
)

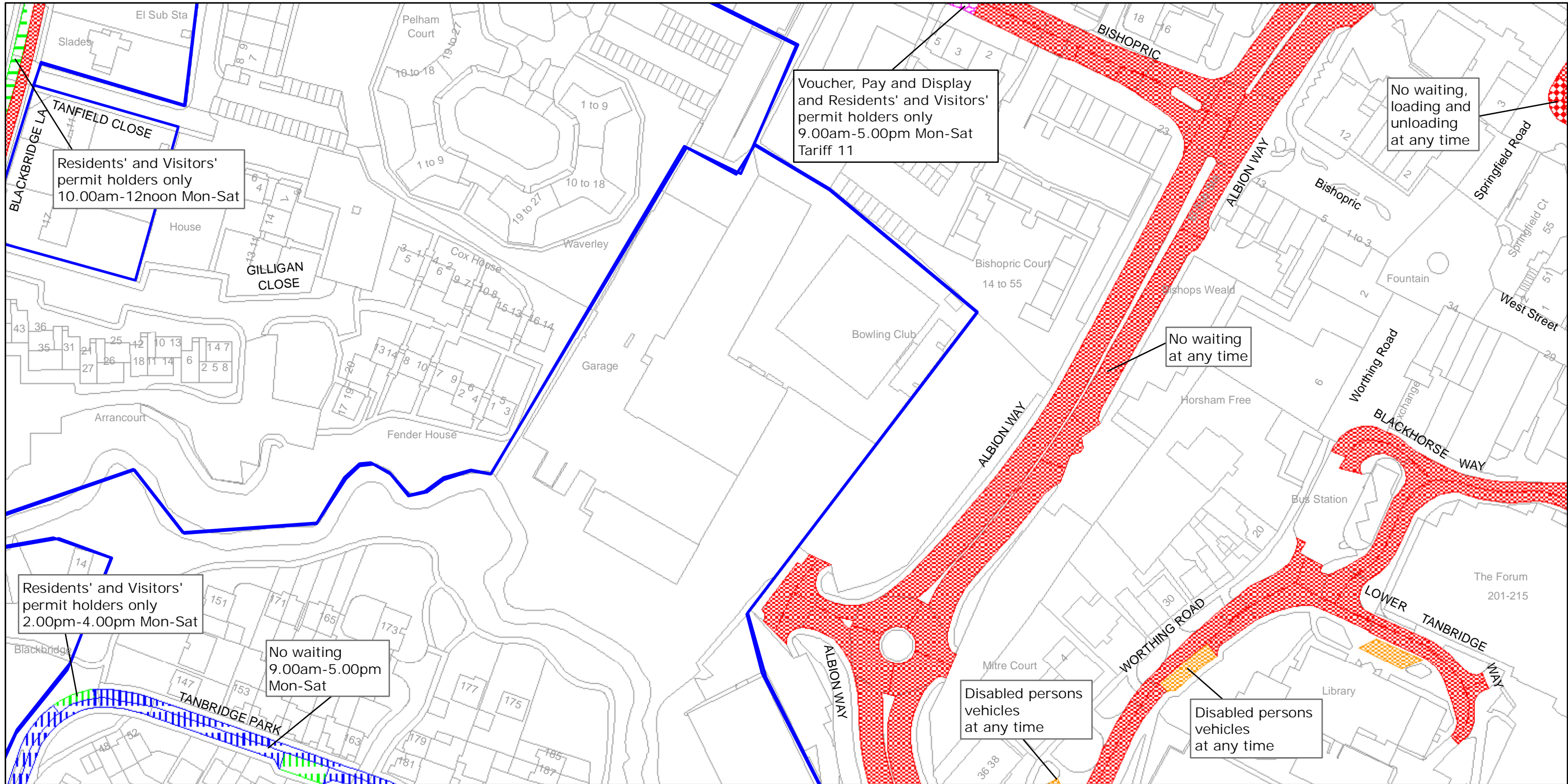
M. Mansel **HEREBY CERTIFY THIS TO**
 Authorised Signatory **BE A TRUE COPY OF THE**
 ORIGINAL DOCUMENT)

Tommy Kenward

TRO/113
.....
Authorised Officer
WEST SUSSEX COUNTY COUNCIL



04/08 DELEGATED AUTHORITY




West Sussex County Council
Infrastructure
The Grange
Tower Street
Chichester
West Sussex
PO19 1RH

HORSHAM DISTRICT: HORSHAM
WAITING RESTRICTIONS

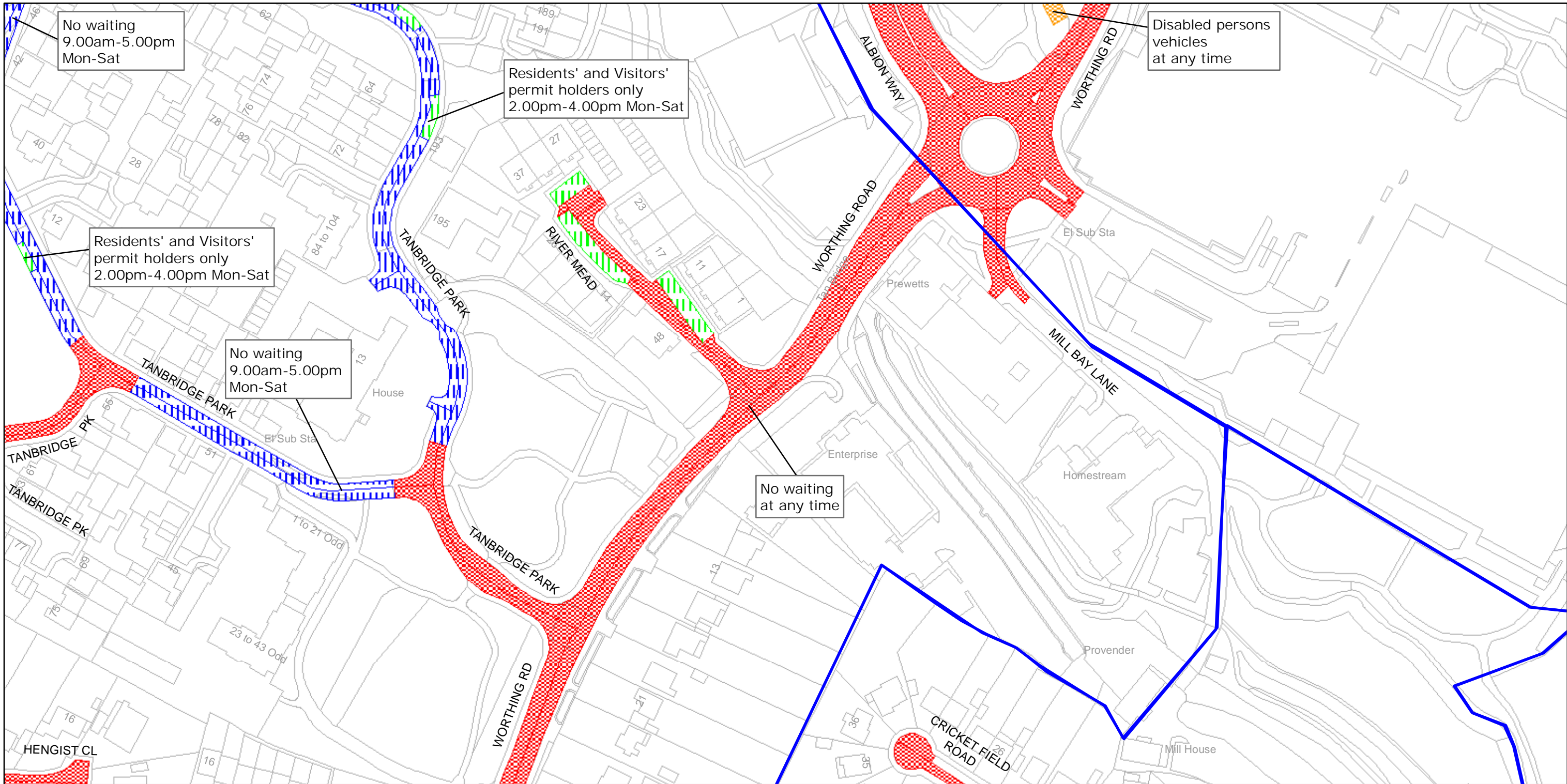
Reproduced from or based upon 2009 Ordnance Survey mapping with permission of the Controller of HMSO (c) Crown Copyright reserved.
Unauthorised reproduction infringes Crown copyright and may lead to prosecution or civil proceedings West Sussex County Council Licence No. 100023447

TILE REF NO:
TQ1630NES

SHEET ISSUE NO 5
SHEET ACTIVE FROM - 15/02/2010



SCALE:
1:1250
at A3 size



West Sussex County Council
 Infrastructure
 The Grange
 Tower Street
 Chichester
 West Sussex
 PO19 1RH

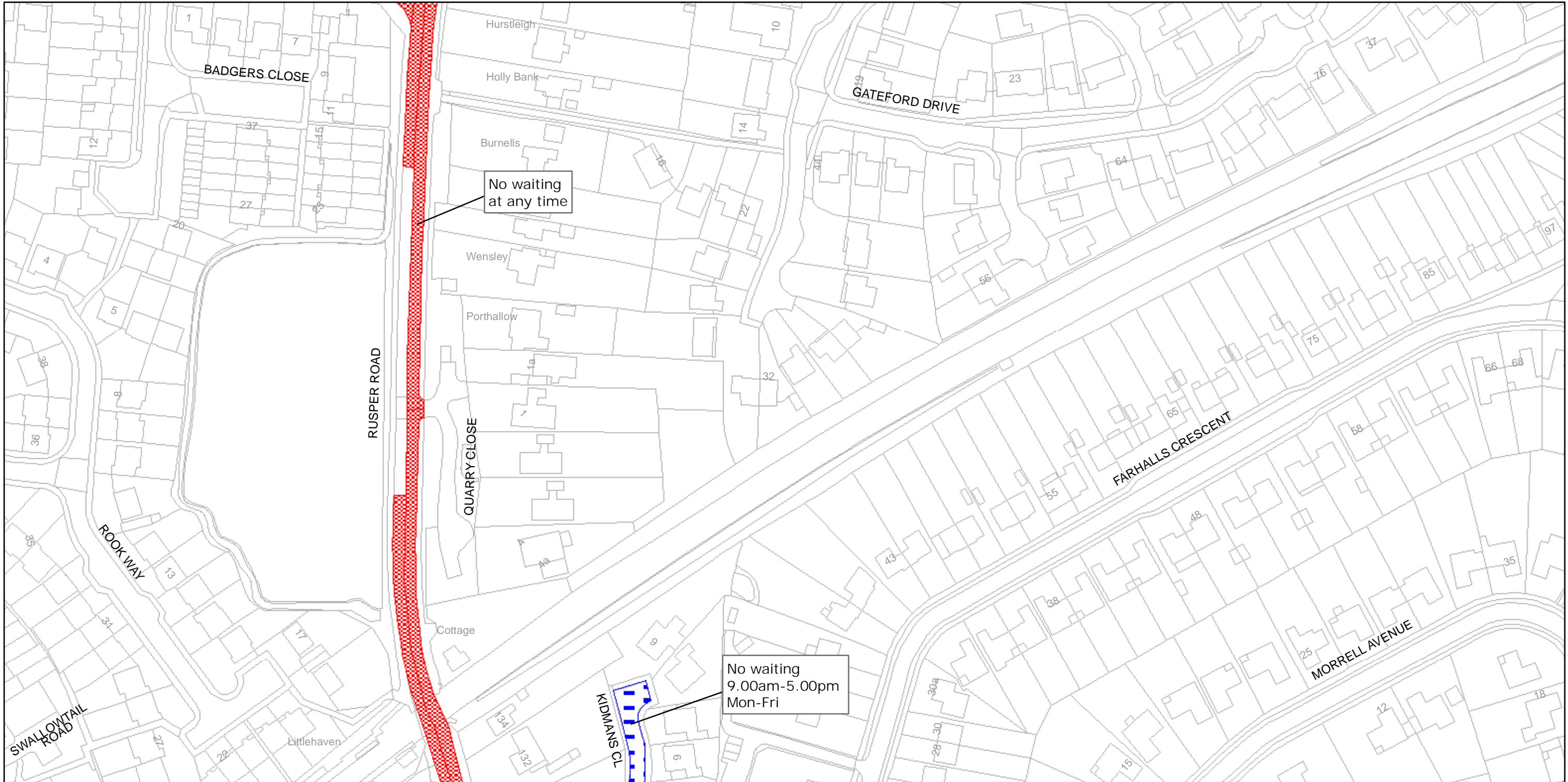
HORSHAM DISTRICT: HORSHAM
 WAITING RESTRICTIONS

TILE REF NO:
 TQ1630SEN

SHEET ISSUE NO 4
 SHEET ACTIVE FROM - 15/02/2010

±
 SCALE:
 1:1250
 at A3 size

Reproduced from or based upon 2009 Ordnance Survey mapping with permission of the Controller of HMSO (c) Crown Copyright reserved. Unauthorised reproduction infringes Crown copyright and may lead to prosecution or civil proceedings West Sussex County Council Licence No. 100023447



No waiting
at any time

No waiting
9.00am-5.00pm
Mon-Fri



West Sussex County Council
Infrastructure
The Grange
Tower Street
Chichester
West Sussex
PO19 1RH

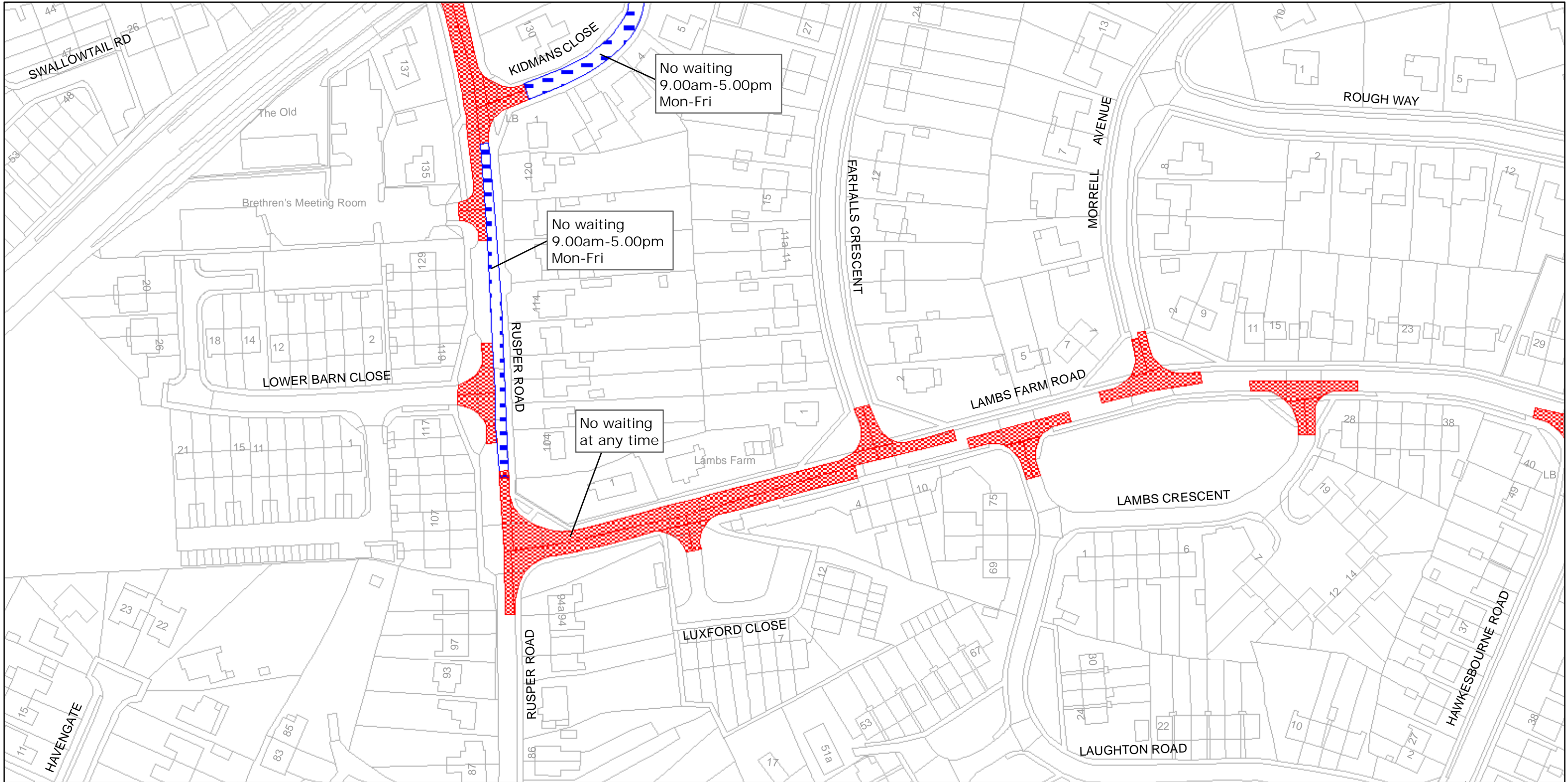
HORSHAM DISTRICT: NORTH HORSHAM
WAITING RESTRICTIONS

TILE REF NO:
TQ1832NES

SHEET ISSUE NO 3
SHEET ACTIVE FROM - 15/02/2010

±
SCALE:
1:1250
at A3 size

Reproduced from or based upon 2009 Ordnance Survey mapping with permission of the Controller of HMSO (c) Crown Copyright reserved.
Unauthorised reproduction infringes Crown copyright and may lead to prosecution or civil proceedings West Sussex County Council Licence No. 100023447



No waiting
9.00am-5.00pm
Mon-Fri

No waiting
9.00am-5.00pm
Mon-Fri

No waiting
at any time



West Sussex County Council
Infrastructure
The Grange
Tower Street
Chichester
West Sussex
PO19 1RH

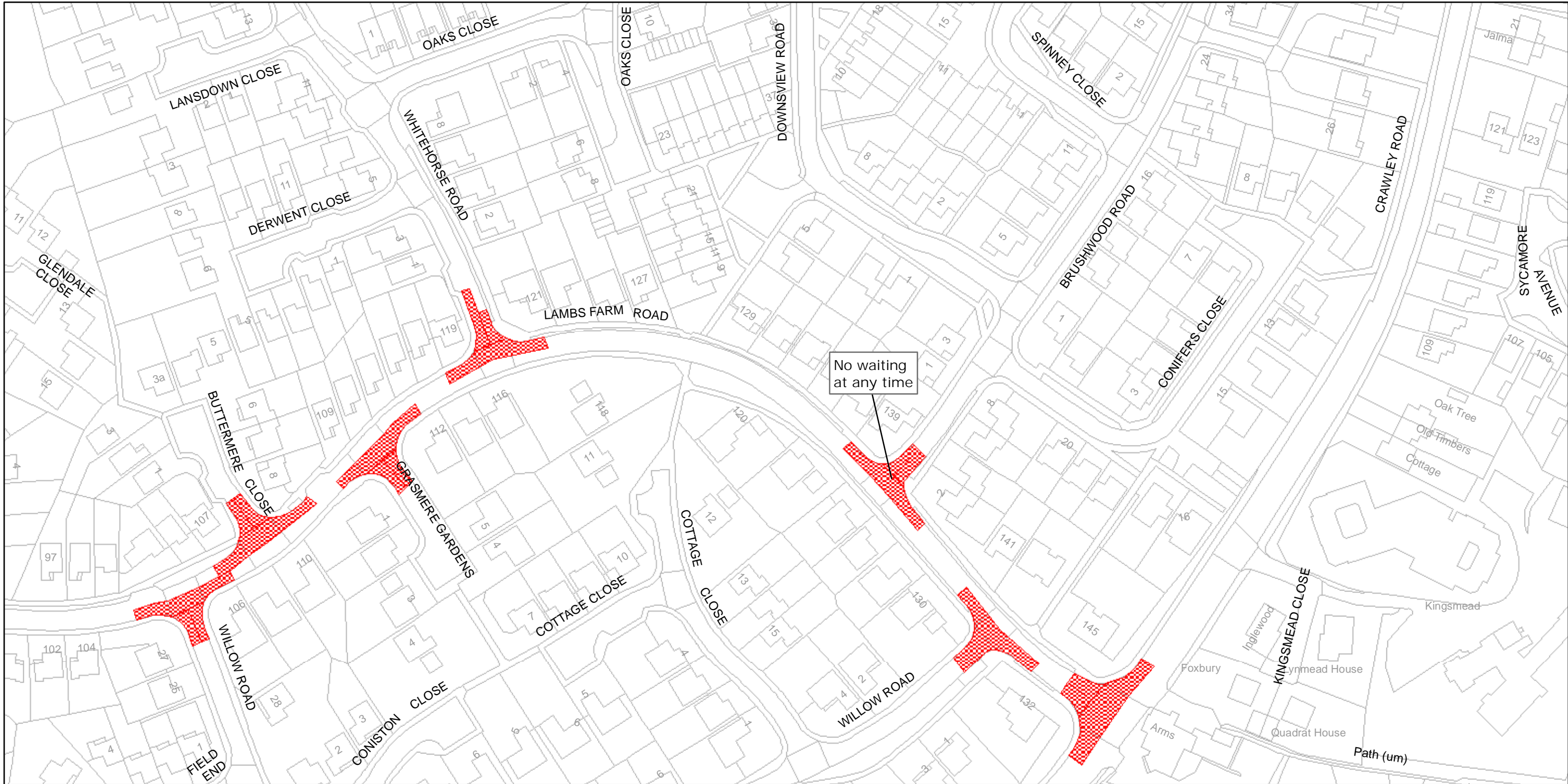
HORSHAM DISTRICT: NORTH HORSHAM
WAITING RESTRICTIONS

TILE REF NO:
TQ1832SEN

SHEET ISSUE NO 4
SHEET ACTIVE FROM - 15/02/2010

±
SCALE:
1:1250
at A3 size

Reproduced from or based upon 2009 Ordnance Survey mapping with permission of the Controller of HMSO (c) Crown Copyright reserved.
Unauthorised reproduction infringes Crown copyright and may lead to prosecution or civil proceedings West Sussex County Council Licence No. 100023447



West Sussex County Council
 Infrastructure
 The Grange
 Tower Street
 Chichester
 West Sussex
 PO19 1RH

HORSHAM DISTRICT: NORTH HORSHAM
 WAITING RESTRICTIONS

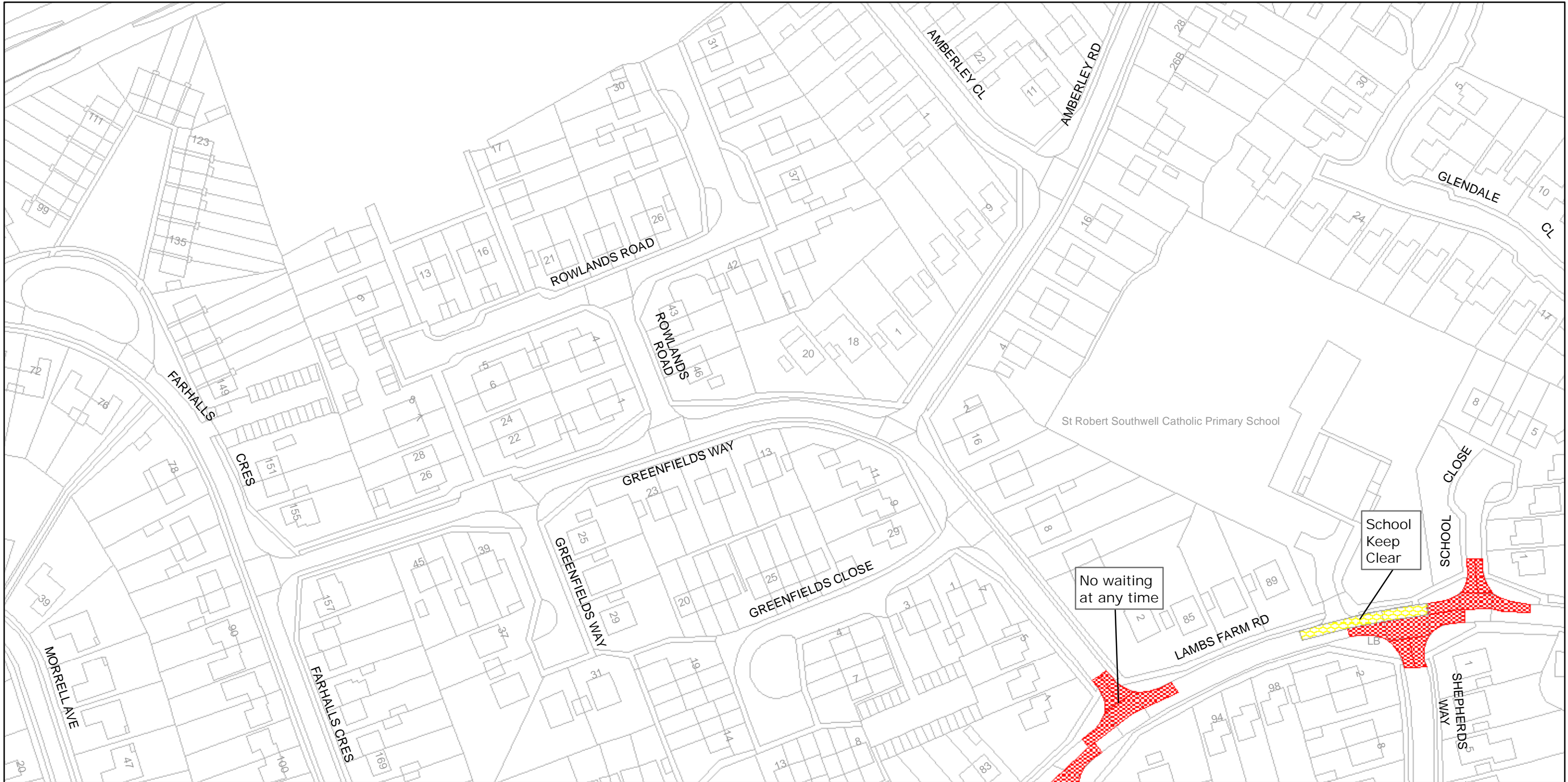
TILE REF NO:
 TQ1932NES

SHEET ISSUE NO 1
 SHEET ACTIVE FROM - 15/02/2010



SCALE:
 1:1250
 at A3 size

Reproduced from or based upon 2009 Ordnance Survey mapping with permission of the Controller of HMSO (c) Crown Copyright reserved.
 Unauthorised reproduction infringes Crown copyright and may lead to prosecution or civil proceedings West Sussex County Council Licence No. 100023447




West Sussex County Council
 Infrastructure
 The Grange
 Tower Street
 Chichester
 West Sussex
 PO19 1RH

HORSHAM DISTRICT: NORTH HORSHAM
 WAITING RESTRICTIONS

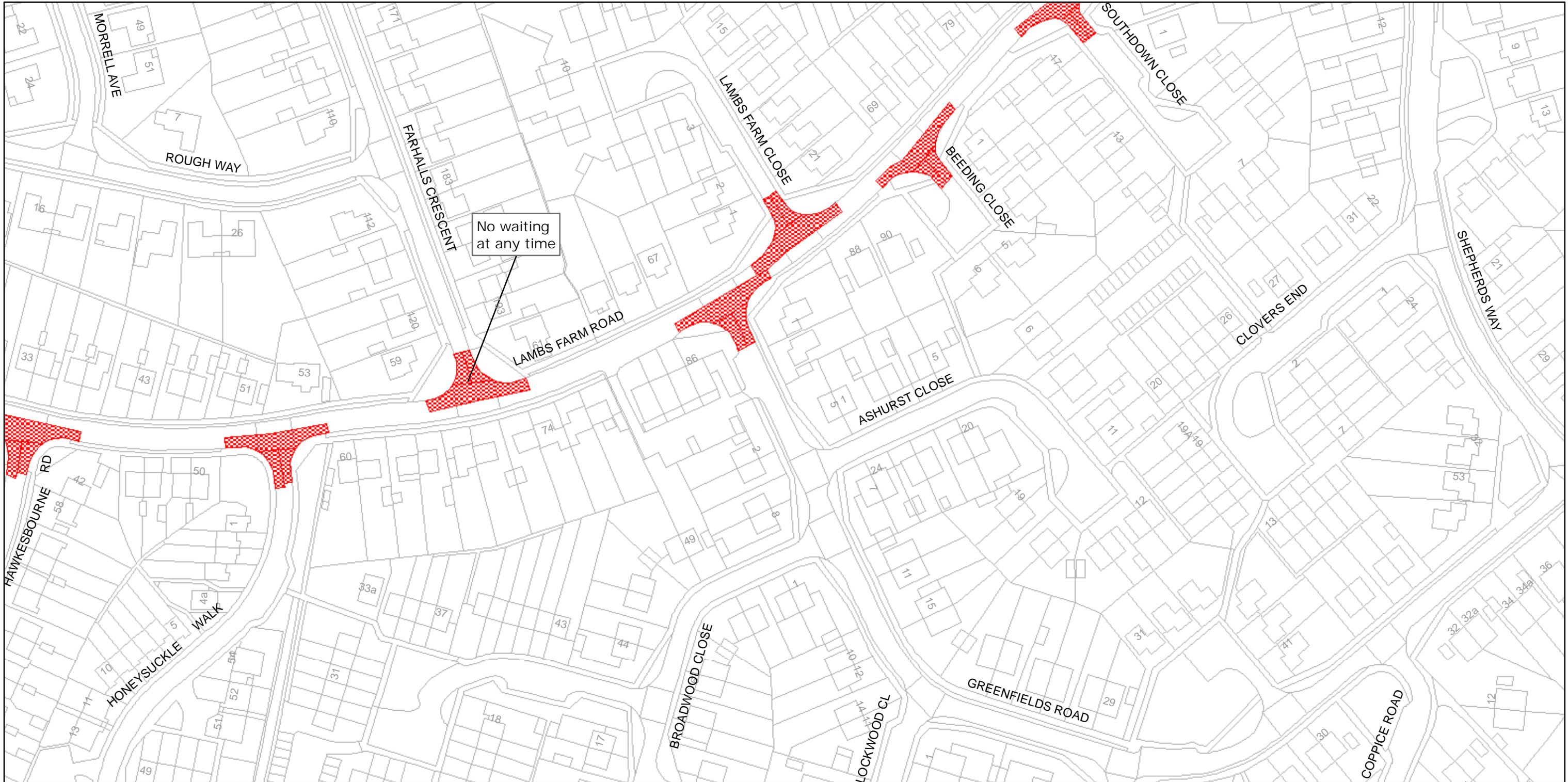
TILE REF NO:
 TQ1932NWS

SHEET ISSUE NO 1
 SHEET ACTIVE FROM - 15/02/2010



SCALE:
 1:1250
 at A3 size

Reproduced from or based upon 2009 Ordnance Survey mapping with permission of the Controller of HMSO (c) Crown Copyright reserved.
 Unauthorised reproduction infringes Crown copyright and may lead to prosecution or civil proceedings West Sussex County Council Licence No. 100023447

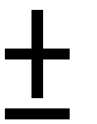


West Sussex County Council
 Infrastructure
 The Grange
 Tower Street
 Chichester
 West Sussex
 PO19 1RH

HORSHAM DISTRICT: NORTH HORSHAM
 WAITING RESTRICTIONS

TILE REF NO:
 TQ1932SWN

SHEET ISSUE NO 1
 SHEET ACTIVE FROM - 15/02/2010



SCALE:
 1:1250
 at A3 size

Reproduced from or based upon 2009 Ordnance Survey mapping with permission of the Controller of HMSO (c) Crown Copyright reserved.
 Unauthorised reproduction infringes Crown copyright and may lead to prosecution or civil proceedings West Sussex County Council Licence No. 100023447