

WEST SUSSEX COUNTY COUNCIL  
((HORSHAM DISTRICT) (PARKING PLACES AND TRAFFIC REGULATION)  
(CONSOLIDATION No.2) ORDER 2006)  
(MINOR UPPER BEEDING) ORDER 2009

**WEST SUSSEX COUNTY COUNCIL**  
**((HORSHAM DISTRICT) (PARKING PLACES AND TRAFFIC REGULATION)**  
**(CONSOLIDATION NO.2) ORDER 2006)**  
**(MINOR UPPER BEEDING) ORDER 2009.**

West Sussex County Council in exercise of their powers under Sections 1 (1) 2 (1) and (2), 4 (2), 45, 46, 49 and 53 and Part IV of Schedule 9 of the Road Traffic Regulation Act 1984 ("the Act") as amended and of all other enabling powers and after consultation with the chief officer of police in accordance with Part III of Schedule 9 to the Act hereby make the following Order:-

1. This Order shall come into operation on the ninth day of March 2009 and may be cited as "West Sussex County Council ((Horsham District) (Parking Places and Traffic Regulation) (Consolidation) Order 2006) (Minor Upper Beeding) Order 2009".
2. The "West Sussex County Council (Horsham District) (Parking Places and Traffic Regulation) (Consolidation) Order 2006" is hereby amended by the deletion from it of the plan specified in the First Schedule to this Order and the substitution of the plan attached in the Second Schedule to this Order.

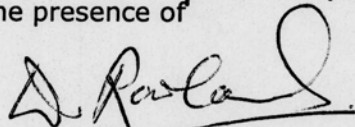
**FIRST SCHEDULE**  
**Plan number to be revoked**

TQ1910NWN (Issue No 3)


**SECOND SCHEDULE**  
**Plan to be substituted**  
**(as attached)**

TQ1910NWN (Issue No. 4)

The COMMON SEAL of WEST SUSSEX COUNTY COUNCIL was hereto affixed the SEVENTEENTH day of FEBRUARY 2009 in the presence of )  
)  
) (L.S.)  
)  
)  
)  
)

  
Authorized Signatory

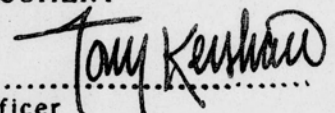
TRO/107/RC



575d7109

**I HEREBY CERTIFY THIS TO  
BE A TRUE COPY OF THE  
ORIGINAL DOCUMENT**



c4/c8 DELEGATED AUTHORITY

  
.....  
Authorized Officer  
**WEST SUSSEX COUNTY COUNCIL**


SUPPLEMENT TO FOURTH SCHEDULE  
Schedule of Waiting Restrictions

All areas over which the provision of the orders apply are defined by the shaded areas as shown on the following plans plus a contiguous area not indicated on the plans of verge and/or footway between the carriageway edge and the highway boundary. The plans in this schedule are based upon grid references of the Ordnance Survey National Grid defined by the OSGB 36 triangulation.

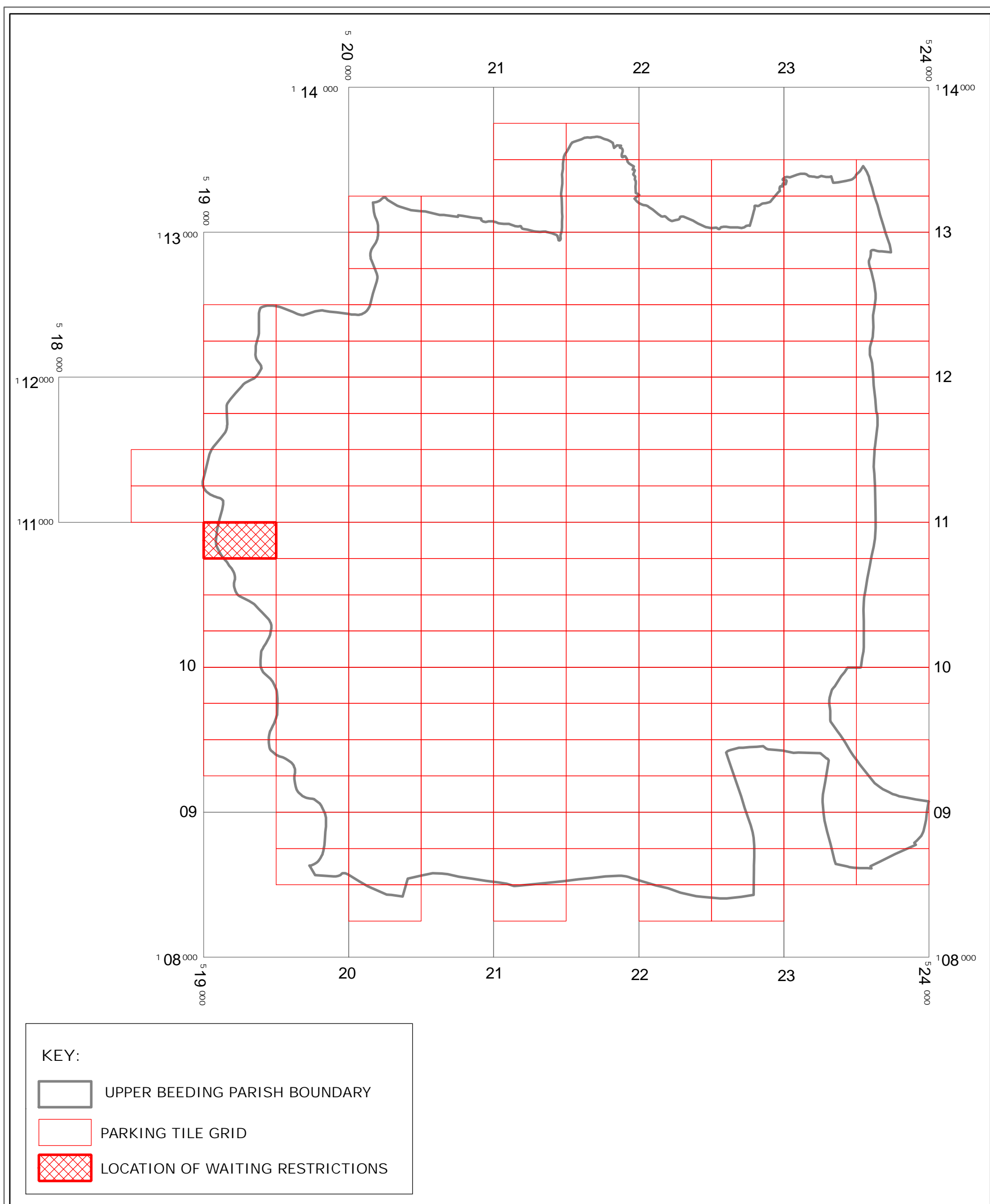
Prohibition of waiting

- 101  check No waiting at any time
  
- 140  shingle No waiting 8.00am-10.00am, 2.00pm-4.00pm Mon-Fri

Clearways


- 1100  usgs503 School Keep Clear

# UPPER BEEDING: LOCATION OF WAITING RESTRICTIONS



West Sussex County Council  
 Infrastructure  
 The Grange  
 Tower Street  
 Chichester  
 West Sussex  
 PO19 1RH

WEST SUSSEX COUNTY COUNCIL  
 ((HORSHAM DISTRICT)  
 (PARKING PLACES AND TRAFFIC REGULATION)  
 (CONSOLIDATION No.2) ORDER 2006)  
 (MINOR SCHOOL ROAD) ORDER 2009:  
 LOCATION OF WAITING RESTRICTIONS



Reproduced from or based upon 2008 Ordnance Survey mapping with permission of the Controller of HMSO (c) Crown Copyright reserved. Unauthorised reproduction infringes Crown copyright and may lead to prosecution or civil proceedings West Sussex County Council Licence No. 100023447

SCALE: 1:26,000  
 09/03/2009



West Sussex County Council  
 Infrastructure  
 The Grange  
 Tower Street  
 Chichester  
 West Sussex  
 PO19 1RH

HORSHAM DISTRICT: UPPER BEEDING  
 WAITING RESTRICTIONS

**TILE REF NO:**  
**TQ1910NWN**

SHEET NO 4

SHEET ACTIVE FROM - 09/03/2009



SCALE:  
 1:1250  
 at A3 size

Reproduced from or based upon 2008 Ordnance Survey mapping with permission of the Controller of HMSO (c) Crown Copyright reserved.  
 Unauthorised reproduction infringes Crown copyright and may lead to prosecution or civil proceedings West Sussex County Council Licence No. 100023447