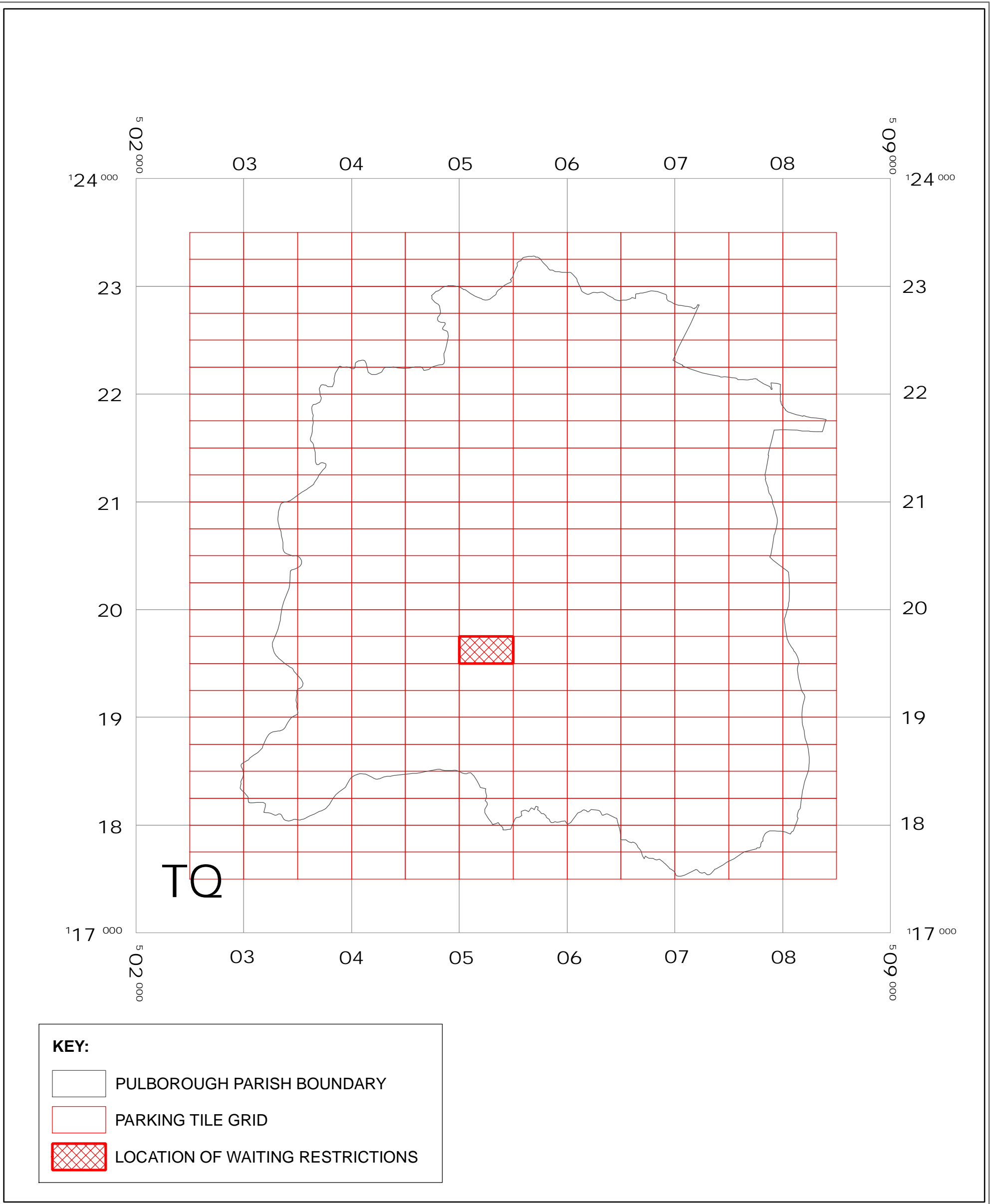







WEST SUSSEX COUNTY COUNCIL
((HORSHAM DISTRICT) (PARKING PLACES AND TRAFFIC REGULATION)
(CONSOLIDATION No.2) ORDER 2006)
(AMENDMENT No.1) ORDER 2008

PULBOROUGH: LOCATION OF WAITING RESTRICTIONS



KEY:

-  PULBOROUGH PARISH BOUNDARY
-  PARKING TILE GRID
-  LOCATION OF WAITING RESTRICTIONS

	West Sussex County Council Highways & Transport The Grange Tower Street Chichester West Sussex PO19 1RH	WEST SUSSEX COUNTY COUNCIL ((HORSHAM DISTRICT) (PARKING PLACES AND TRAFFIC REGULATION) (CONSOLIDATION No. 2) ORDER 2006 (AMENDMENT No.1) ORDER 2008 : LOCATIONS OF WAITING RESTRICTIONS	
<small>Reproduced from or based upon 2007 Ordnance Survey mapping with permission of the Controller of HMSO (c) Crown Copyright reserved. Unauthorised reproduction infringes Crown copyright and may lead to prosecution or civil proceedings West Sussex County Council Licence No. 100018485</small>		SCALE: 1:35,000 07/04/2008	

**WEST SUSSEX COUNTY COUNCIL
((HORSHAM DISTRICT) (PARKING PLACES AND TRAFFIC REGULATION)
(CONSOLIDATION NO.2) ORDER 2006)
(AMENDMENT NO. 1) ORDER 2008**

West Sussex County Council in exercise of their powers under Sections 1 (1) 2 (1) and (2), 4 (2), 45, 46, 49 and 53 and Part IV of Schedule 9 of the Road Traffic Regulation Act 1984 "the Act" as amended and of all other enabling powers and after consultation with the chief officer of police in accordance with Part III of Schedule 9 to the Act hereby make the following Order:-

1. This Order shall come into operation on the seventh day of April 2008 and may be cited as "West Sussex County Council ((Horsham District) (Parking Places and Traffic Regulation) (Consolidation No. 2) Order 2006) (Amendment No. 1) Order 2008."
2. The "West Sussex County Council (Horsham District) (Parking Places and Traffic Regulation) (Consolidation No.2) Order 2006" is hereby amended by the addition to it of the plan specified in the First Schedule to this Order.

**FIRST SCHEDULE
Plan number to be inserted
(as attached)**


TQ0519NWS (Issue No. 1)

The COMMON SEAL of WEST SUSSEX COUNTY COUNCIL was hereto affixed
the **FIRST** day of **APRIL 2008**
in the presence of

[Handwritten Signature]

Authorised Signatory

)
)
)
) (L.S.)
)
)
)
)

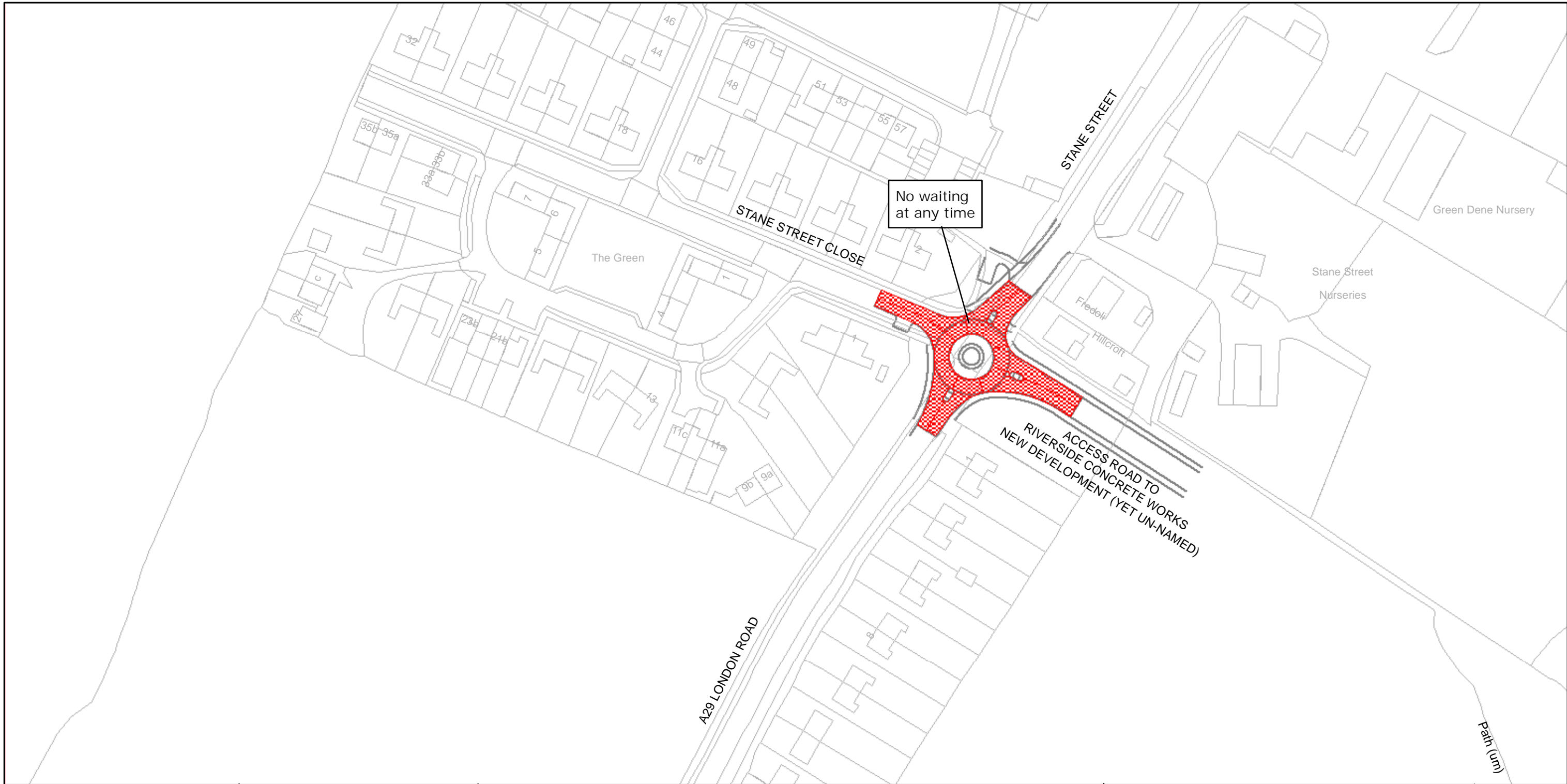


09/02 DELEGATED AUTHORITY

**I HEREBY CERTIFY THIS TO BE
A TRUE COPY OF THE
ORIGINAL DOCUMENT**

[Handwritten Signature]

COUNTY SECRETARY



West Sussex County Council
 Highways & Transport
 The Grange
 Tower Street
 Chichester
 West Sussex
 PO19 1RH

HORSHAM DISTRICT: PULBOROUGH
 WAITING RESTRICTIONS

TILE REF NO:
 TQ0519NWS

SHEET NO 1

SHEET ACTIVE FROM - 07/04/2008



SCALE:
 1:1250

Reproduced from or based upon 2007 Ordnance Survey mapping with permission of the Controller of HMSO (c) Crown Copyright reserved.
 Unauthorised reproduction infringes Crown copyright and may lead to prosecution or civil proceedings West Sussex County Council Licence No. 100018485