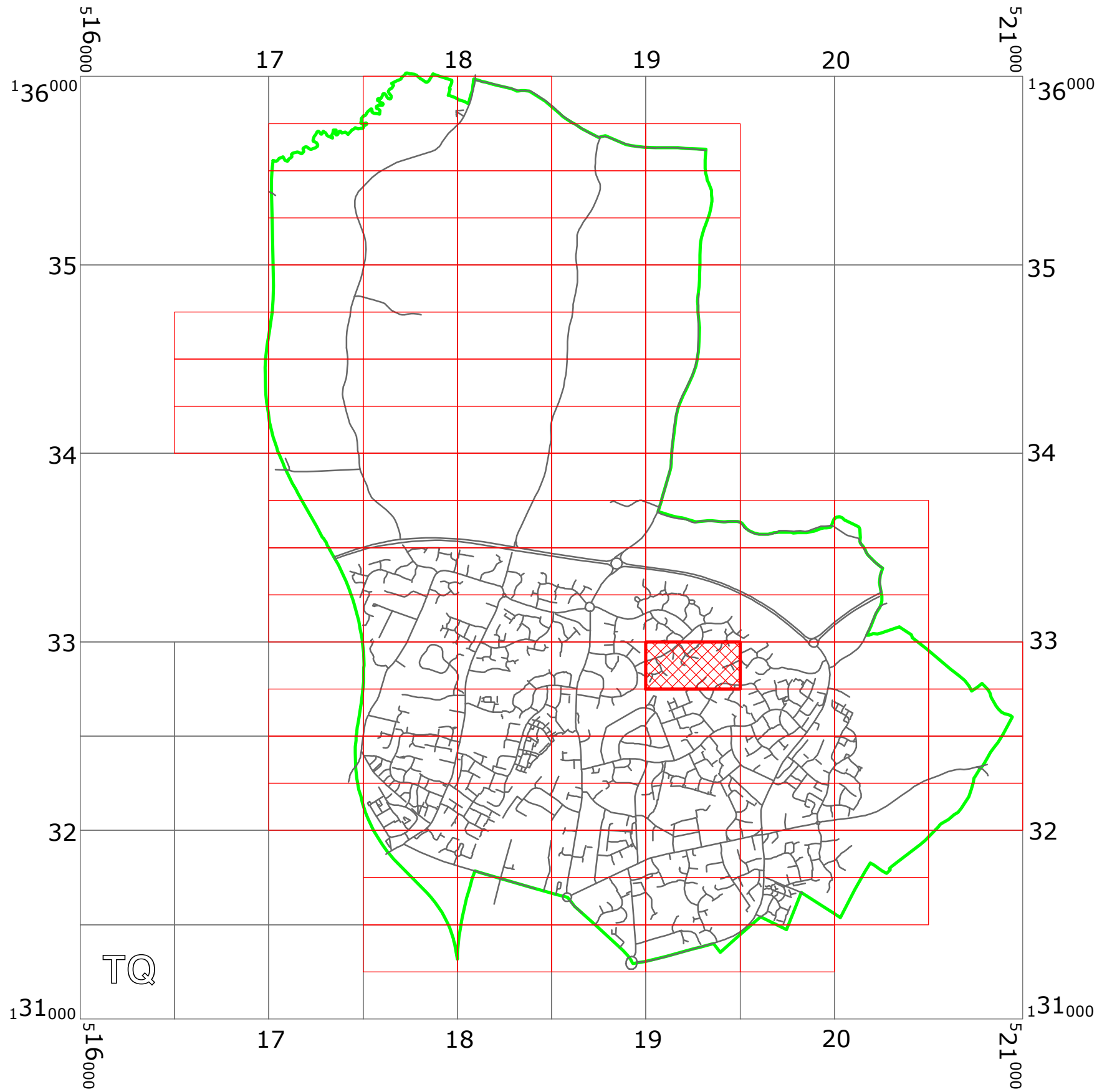







WEST SUSSEX COUNTY COUNCIL
((HORSHAM DISTRICT)(PARKING PLACES AND TRAFFIC REGULATION)
(CONSOLIDATION NO. 2) ORDER 2006)
(BARTHOLOMEW WAY AMENDMENT)
ORDER 2021

NORTH HORSHAM: LOCATION OF WAITING RESTRICTIONS



KEY:

-  OS.TILE GRID
-  PARKING TILE GRID
-  LOCATION OF WAITING RESTRICTIONS
-  PARISH BOUNDARY
-  ROAD NETWORK



West Sussex County Council
 Highways & Transport
 The Grange
 Tower Street
 Chichester
 West Sussex
 PO19 1RH

WEST SUSSEX COUNTY COUNCIL
 ((HORSHAM DISTRICT)(PARKING PLACES AND TRAFFIC
 REGULATION)(CONSOLIDATION NO. 2) ORDER 2006)
 (BARTHOLOMEW WAY AMENDMENT)
 ORDER 2021

LOCATION OF WAITING RESTRICTIONS



Reproduced from or based upon 2021 Ordnance Survey mapping with permission of the Controller of HMSO (c) Crown Copyright reserved.
 Unauthorised reproduction infringes Crown copyright and may lead to prosecution or civil proceedings
 West Sussex County Council Licence No. 100023447

SCALE: 1:25000
 DATE: 08.11.2021

WEST SUSSEX COUNTY COUNCIL
((HORSHAM DISTRICT) (PARKING PLACES AND TRAFFIC REGULATION)
(CONSOLIDATION NO. 2) ORDER 2006)
(BARTHOLOMEW WAY AMENDMENT) ORDER 2021

West Sussex County Council in exercise of their powers under Sections 1 (1) 2 (1) and (2), 4 (2), 45, 46, 49 and 53 and Part IV of Schedule 9 of the Road Traffic Regulation Act 1984 "the Act" as amended and of all other enabling powers and after consultation with the chief officer of police in accordance with Part III of Schedule 9 to the Act hereby make the following Order:-


1. This Order shall come into operation on the 8th day of November 2021 and may be cited as "West Sussex County Council ((Horsham District) (Parking Places and Traffic Regulation) (Consolidation No. 2) Order 2006) (Bartholomew Way Amendment) Order 2021."
2. The "West Sussex County Council (Horsham District) (Parking Places and Traffic Regulation) (Consolidation No.2) Order 2006" is hereby amended by the deletion from it of the plan in the First Schedule to this Order and the substitution into it of the plan attached in the Second Schedule to this Order.


FIRST SCHEDULE
Plan to be deleted

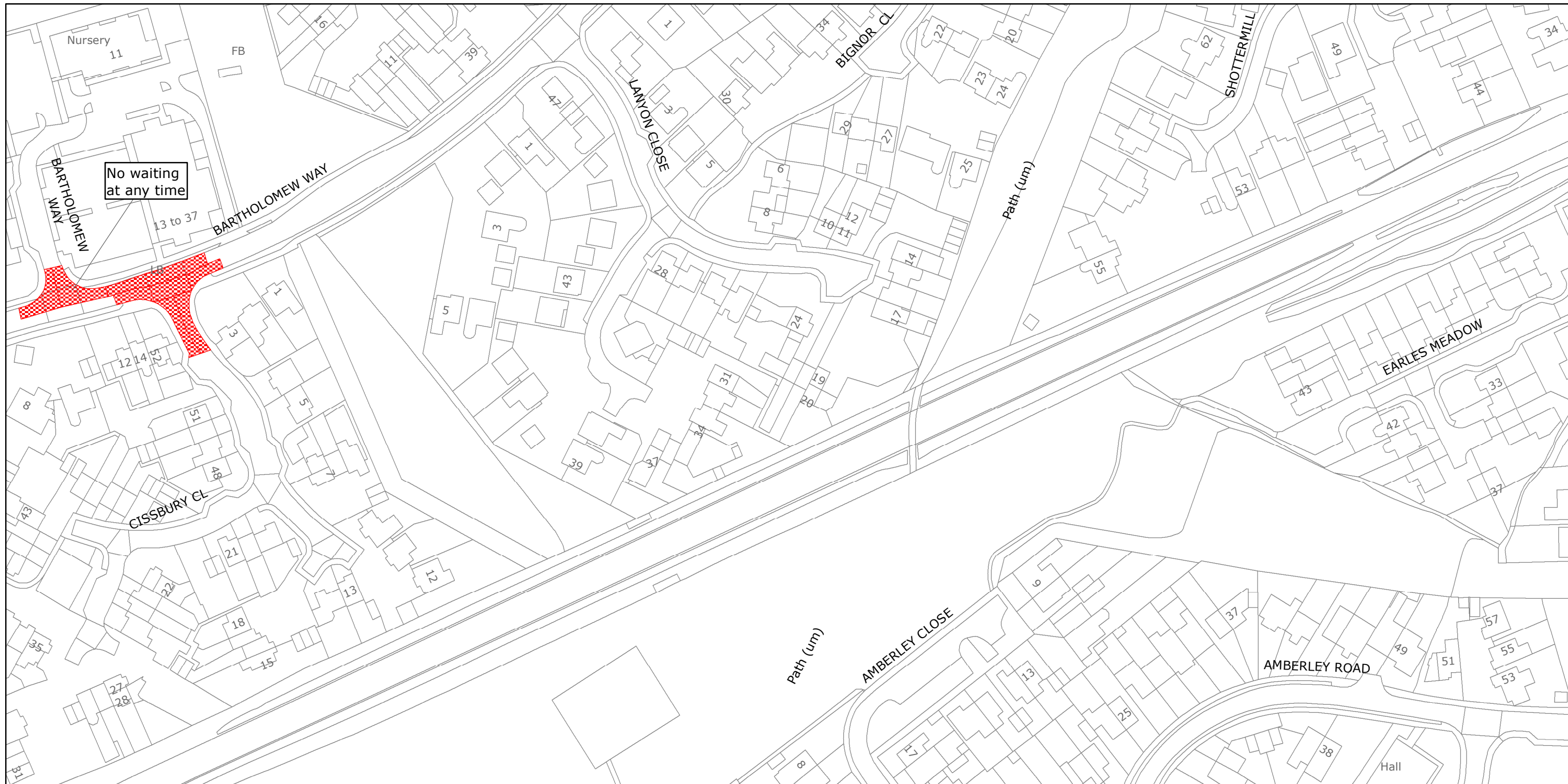
TQ1932NWN (Sheet Issue No. 3)

SECOND SCHEDULE
Plan to be substituted
(as attached)

TQ1932NWN (Sheet Issue No. 4)

The COMMON SEAL of WEST SUSSEX)
 COUNTY COUNCIL was hereto affixed)
)
 the 4th day of November 2021)
 in the presence of) (L.S.)
)
)
)
 Authorised Signatory)





West Sussex County Council
 Highways & Transport
 The Grange
 Tower Street
 Chichester
 West Sussex
 PO19 1RH

HORSHAM DISTRICT: NORTH HORSHAM
 WAITING RESTRICTIONS

**TILE REF NO:
 TQ1932NWN**

SHEET ISSUE NO 4
 SHEET ACTIVE FROM - 08.11.2021



SCALE:
 1:1250
 at A3 size

Reproduced from or based upon 2021 Ordnance Survey mapping with permission of the Controller of HMSO (c) Crown Copyright reserved.
 Unauthorised reproduction infringes Crown copyright and may lead to prosecution or civil proceedings West Sussex County Council Licence No. 100018485