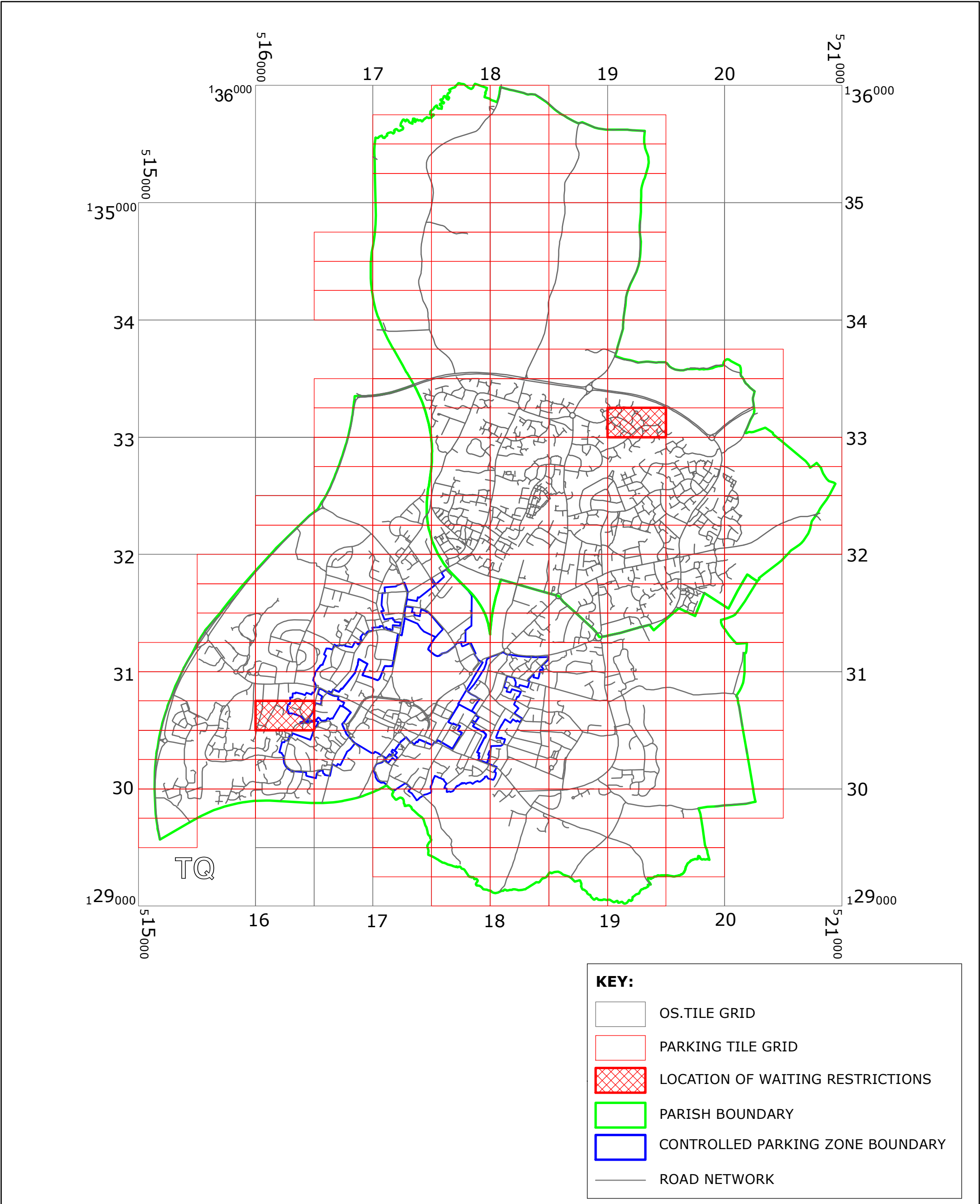


WEST SUSSEX COUNTY COUNCIL  
((HORSHAM DISTRICT)(PARKING PLACES AND TRAFFIC REGULATION)  
(CONSOLIDATION NO. 2) ORDER 2006)  
(RIVERSIDE & BARTHOLOMEW WAY AMENDMENT)  
ORDER 2021


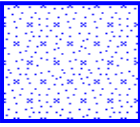
HORSHAM AND NORTH HORSHAM: LOCATION OF WAITING RESTRICTIONS




Key for Waiting Restrictions

All areas over which the provision of the orders apply are defined by the shaded areas as shown on the following plans plus a contiguous area not indicated on the plans of verge and/or footway between the carriageway edge and the highway boundary. The plans in this schedule are based upon grid references of the Ordnance Survey National Grid defined by the OSGB 36 triangulation.


Prohibition of waiting

101		check	No waiting at any time
142		usgs725	No waiting 10.00am-Midday Mon-Sat


Residents Parking

506		pat039	Residents' and Visitors' permit holders only 10.00am-Noon Mon-Sat
-----	--	--------	--

Free Limited Waiting

730		usgs505	Waiting limited to 30mins No return within 1hr 8.00am-6.00pm Mon-Sat
-----	---	---------	---

Clearways

1100		usgs503	School Keep Clear-No stopping at any time
------	---	---------	---

**WEST SUSSEX COUNTY COUNCIL**  
**((HORSHAM DISTRICT) (PARKING PLACES AND TRAFFIC REGULATION)**  
**(CONSOLIDATION NO. 2) ORDER 2006)**  
**(RIVERSIDE & BARTHOLOMEW WAY AMENDMENT) ORDER 2021**

West Sussex County Council in exercise of their powers under Sections 1 (1) 2 (1) and (2), 4 (2), 45, 46, 49 and 53 and Part IV of Schedule 9 of the Road Traffic Regulation Act 1984 "the Act" as amended and of all other enabling powers and after consultation with the chief officer of police in accordance with Part III of Schedule 9 to the Act hereby make the following Order:-

1. This Order shall come into operation on the 7<sup>th</sup> day of June 2021 and may be cited as "West Sussex County Council ((Horsham District) (Parking Places and Traffic Regulation) (Consolidation No. 2) Order 2006) (Riverside & Batholomew Way Amendment) Order 2021."
2. The "West Sussex County Council (Horsham District) (Parking Places and Traffic Regulation) (Consolidation No.2) Order 2006" is hereby amended by the deletion from it of the plans in the First Schedule to this Order and the substitution into it of the plans attached in the Second Schedule to this Order.

**FIRST SCHEDULE**  
**Plans to be deleted**

TQ1630NWS (Sheet Issue No.5)  
TQ1933SWS (Sheet Issue No. 1)

**SECOND SCHEDULE**  
**Plans to be substituted**  
**(as attached)**

TQ1630NWS (Sheet Issue No. 6)  
TQ1933SWS (Sheet Issue No. 2)

The COMMON SEAL of WEST SUSSEX  
COUNTY COUNCIL was hereto affixed

the 3<sup>rd</sup> day of June 2021  
in the presence of

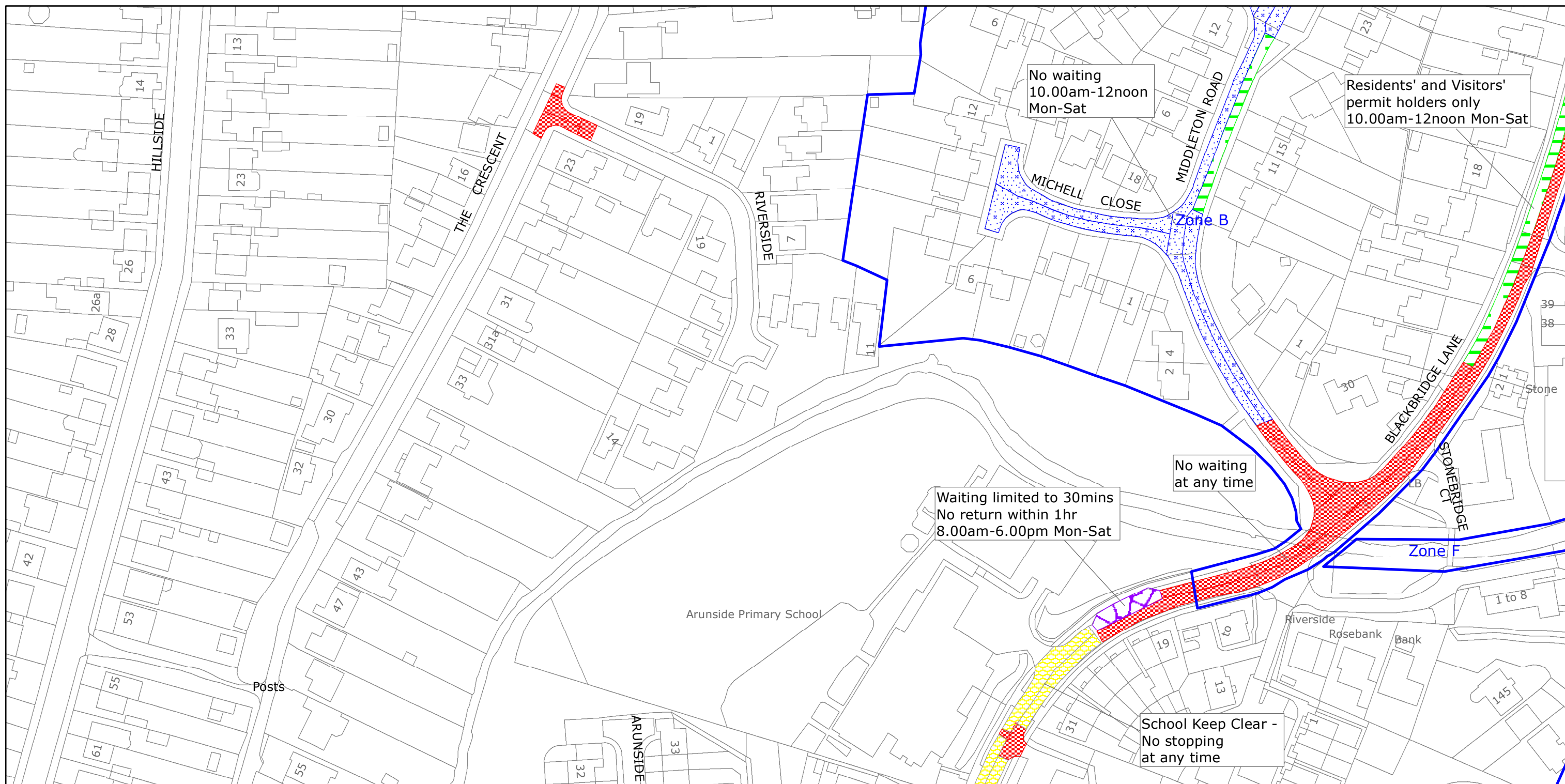


Authorised Signatory

)  
)  
)  
)  
) (L.S.)  
)  
)  
)  
)







West Sussex County Council  
Highways & Transport  
The Grange  
Tower Street  
Chichester  
West Sussex  
PO19 1RH

# HORSHAM DISTRICT: HORSHAM WAITING RESTRICTIONS

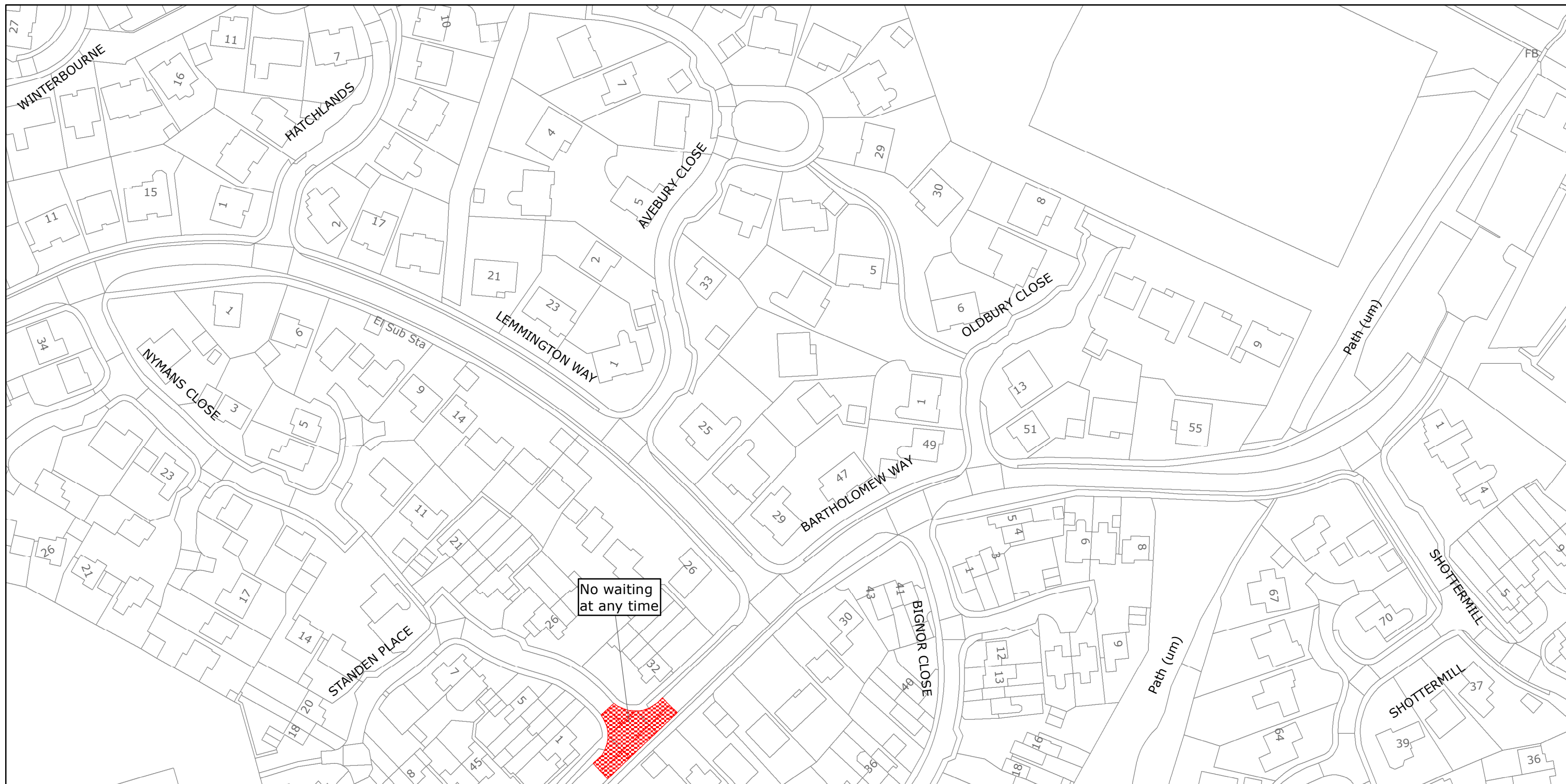
Reproduced from or based upon 2021 Ordnance Survey mapping with permission of the Controller of HMSO (c) Crown Copyright reserved.  
Unauthorised reproduction infringes Crown copyright and may lead to prosecution or civil proceedings West Sussex County Council Licence No. 100018485

TILE REF NO:  
TQ1630NWS

SHEET ISSUE NO 6  
SHEET ACTIVE FROM - 07.06.2021



SCALE:  
1:1250  
at A3 size



West Sussex County Council  
Highways & Transport  
The Grange  
Tower Street  
Chichester  
West Sussex  
PO19 1RH

HORSHAM DISTRICT: NORTH HORSHAM  
WAITING RESTRICTIONS

Reproduced from or based upon 2021 Ordnance Survey mapping with permission of the Controller of HMSO (c) Crown Copyright reserved.  
Unauthorised reproduction infringes Crown copyright and may lead to prosecution or civil proceedings West Sussex County Council Licence No. 100018485

TILE REF NO:  
TQ1933SWS

SHEET ISSUE NO 2  
SHEET ACTIVE FROM - 07.06.2021



SCALE:  
1:1250  
at A3 size