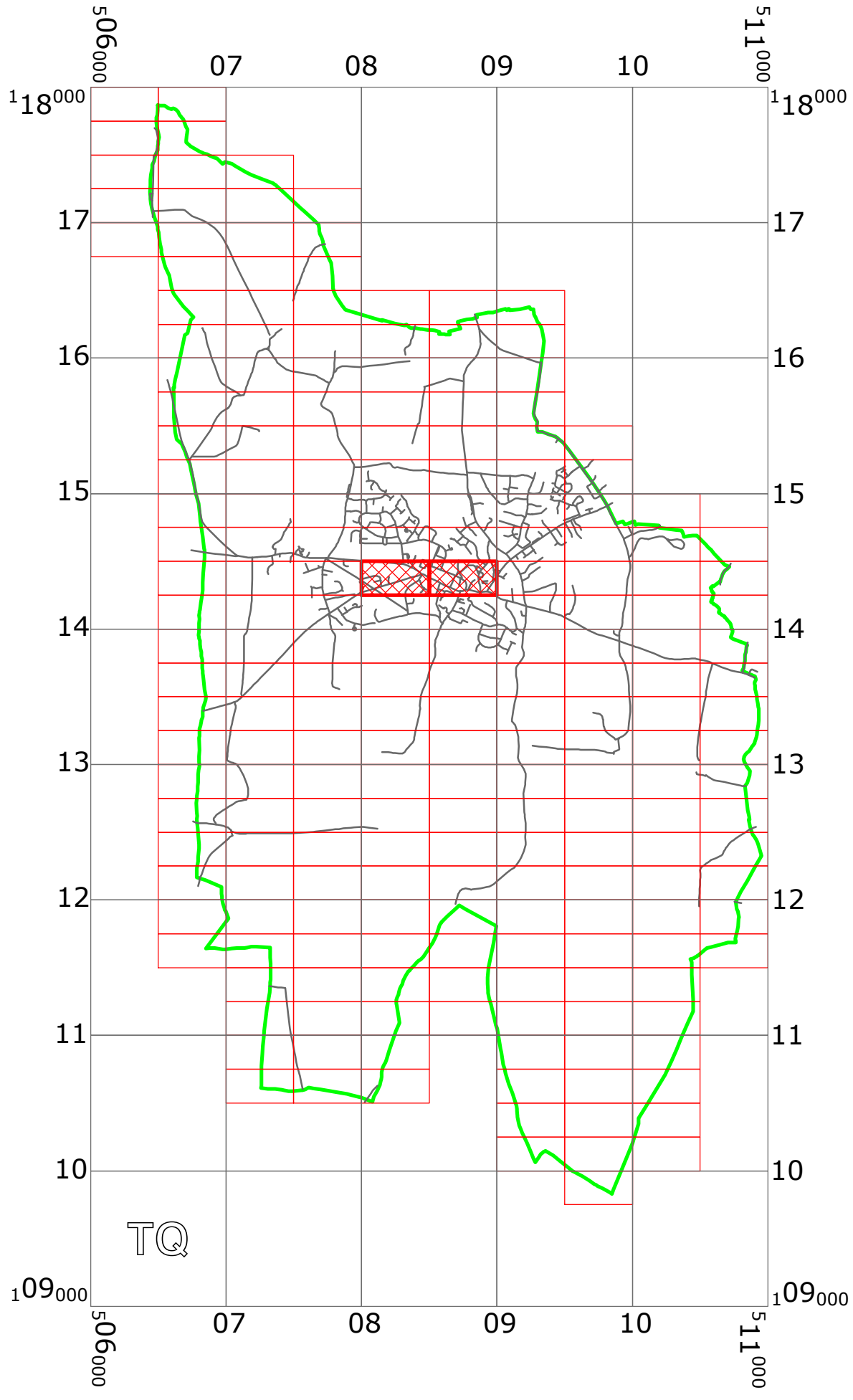







WEST SUSSEX COUNTY COUNCIL
((HORSHAM DISTRICT) (PARKING PLACES AND TRAFFIC REGULATION)
(CONSOLIDATION NO. 2) ORDER 2006)
(NORTH STREET WEST STREET & MONASTERY LANE AMENDMENT)
ORDER 2019

STORRINGTON AND SULLINGTON : LOCATION OF WAITING RESTRICTIONS



KEY:

-  OS.TILE GRID
-  PARKING TILE GRID
-  LOCATION OF WAITING RESTRICTIONS
-  PARISH BOUNDARY
-  ROAD NETWORK



West Sussex County Council
 Highways & Transport
 The Grange
 Tower Street
 Chichester
 West Sussex
 PO19 1RH

WEST SUSSEX COUNTY COUNCIL
 ((HORSHAM DISTRICT) (PARKING PLACES AND
 TRAFFIC REGULATION) (CONSOLIDATION NO. 2)
 ORDER 2006) (NORTH STREET WEST STREET &
 MONASTERY LANE AMENDMENT) ORDER 2019

LOCATION OF WAITING RESTRICTIONS






Reproduced from or based upon 2020 Ordnance Survey mapping with permission of the Controller of HMSO (c) Crown Copyright reserved. Unauthorised reproduction infringes Crown copyright and may lead to prosecution or civil proceedings West Sussex County Council Licence No. 100023447

SCALE: 1:40000
 DATE: 02/12/2019



Key for Waiting Restrictions

All areas over which the provision of the orders apply are defined by the shaded areas as shown on the following plans plus a contiguous area not indicated on the plans of verge and/or footway between the carriageway edge and the highway boundary. The plans in this schedule are based upon grid references of the Ordnance Survey National Grid defined by the OSGB 36 triangulation.


Prohibition of waiting

| | | | |
|-----|---|----------|---|
| 100 |  | z_circle | No waiting, loading and unloading at any time |
| 101 |  | check | No waiting at any time |
| 107 |  | pat020 | No waiting 8.00am-6.00pm Mon-Sat |

Specified Vehicles

| | | | |
|-----|--|--------|---|
| 812 |  | pat063 | Loading bay-Goods vehicles only 8.00am-6.00pm Mon-Sat |
| 816 |  | pat046 | Loading bay-Any vehicle 8.00am-6.00pm Mon-Sat |
| 830 |  | check | Disabled persons vehicles at any time |

Free Limited Waiting

| | | | |
|-----|---|-------|---|
| 716 |  | shd62 | Waiting limited to 1hr No return within 1hr 8.00am-6.00pm Mon-Sat |
|-----|---|-------|---|

WEST SUSSEX COUNTY COUNCIL
((HORSHAM DISTRICT) (PARKING PLACES AND TRAFFIC REGULATION)
(CONSOLIDATION NO. 2) ORDER 2006)
(NORTH STREET WEST STREET & MONASTERY LANE AMENDMENT)
ORDER 2019

West Sussex County Council in exercise of their powers under Sections 1 (1) 2 (1) and (2), 4 (2), 45, 46, 49 and 53 and Part IV of Schedule 9 of the Road Traffic Regulation Act 1984 "the Act" as amended and of all other enabling powers and after consultation with the chief officer of police in accordance with Part III of Schedule 9 to the Act hereby make the following Order:-


- 1. This Order shall come into operation on the 2nd day of December 2019 and may be cited as "West Sussex County Council ((Horsham District) (Parking Places and Traffic Regulation) (Consolidation No. 2) Order 2006) (North Street West Street & Monastery Lane Amendment) Order 2019."
- 2. The "West Sussex County Council (Horsham District) (Parking Places and Traffic Regulation) (Consolidation No.2) Order 2006" is hereby amended by the deletion from it of the plans in the First Schedule to this Order and the replacement of the plans attached in the Second Schedule to this Order.

FIRST SCHEDULE
Plan numbers to be deleted


TQ0814SEN (Issue No. 8)
TQ0814SWN (Issue No. 2)

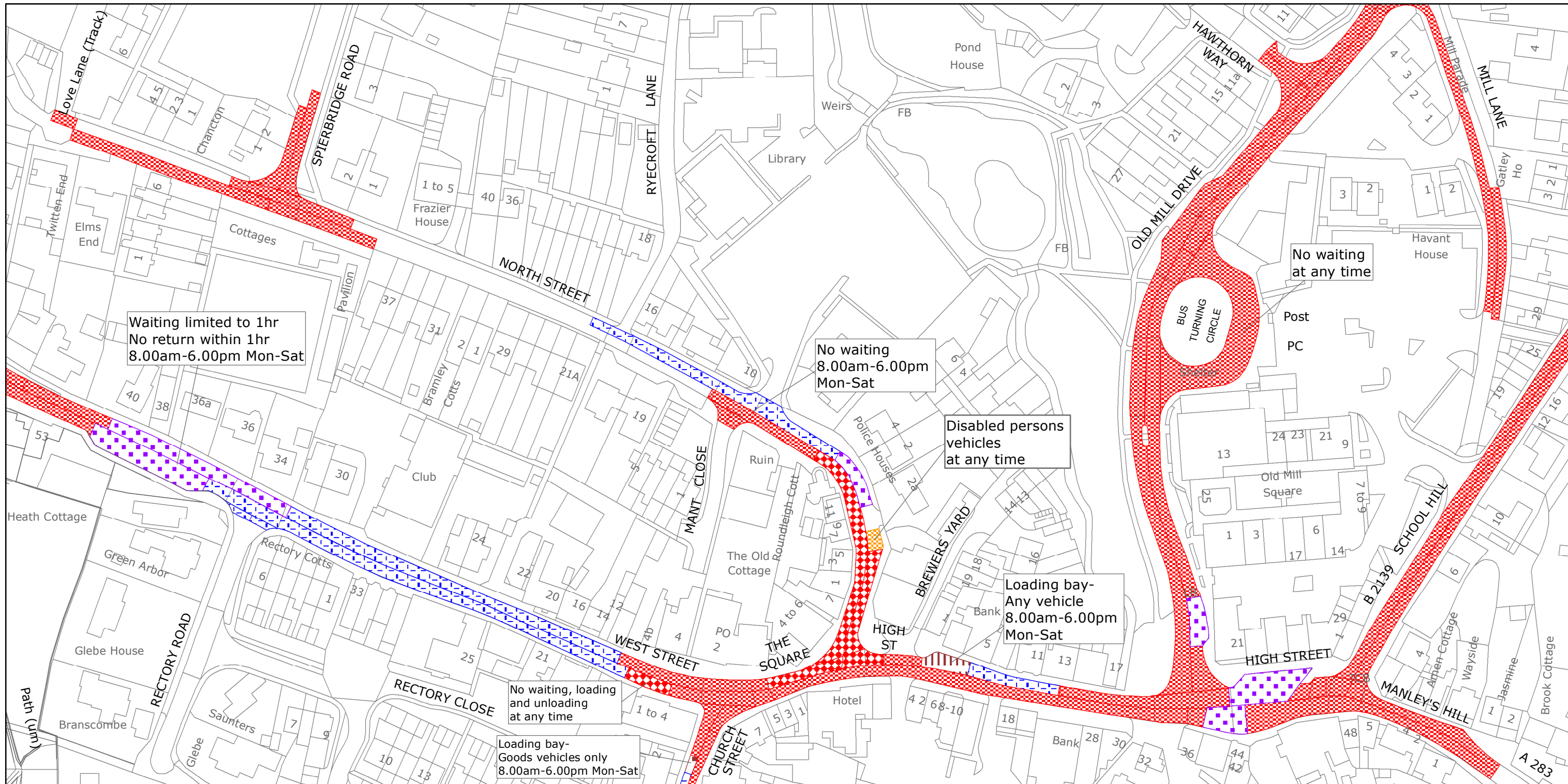
SECOND SCHEDULE
Plan numbers to be replaced
(as attached)

TQ0814SEN (Issue No. 9)
TQ0814SWN (Issue No. 3)

The COMMON SEAL of WEST SUSSEX COUNTY COUNCIL was hereto affixed
the TWENTY SIXTH day of NOVEMBER 2019
in the presence of  (L.S.)
Authorised Signatory



I HEREBY CERTIFY THIS TO
BE A TRUE COPY OF THE
ORIGINAL DOCUMENT

.....
Authorised Officer
WEST SUSSEX COUNTY COUNCIL



West Sussex County Council
 Highways & Transport
 The Grange
 Tower Street
 Chichester
 West Sussex
 PO19 1RH

HORSHAM DISTRICT: STORRINGTON AND SULLINGTON
WAITING RESTRICTIONS

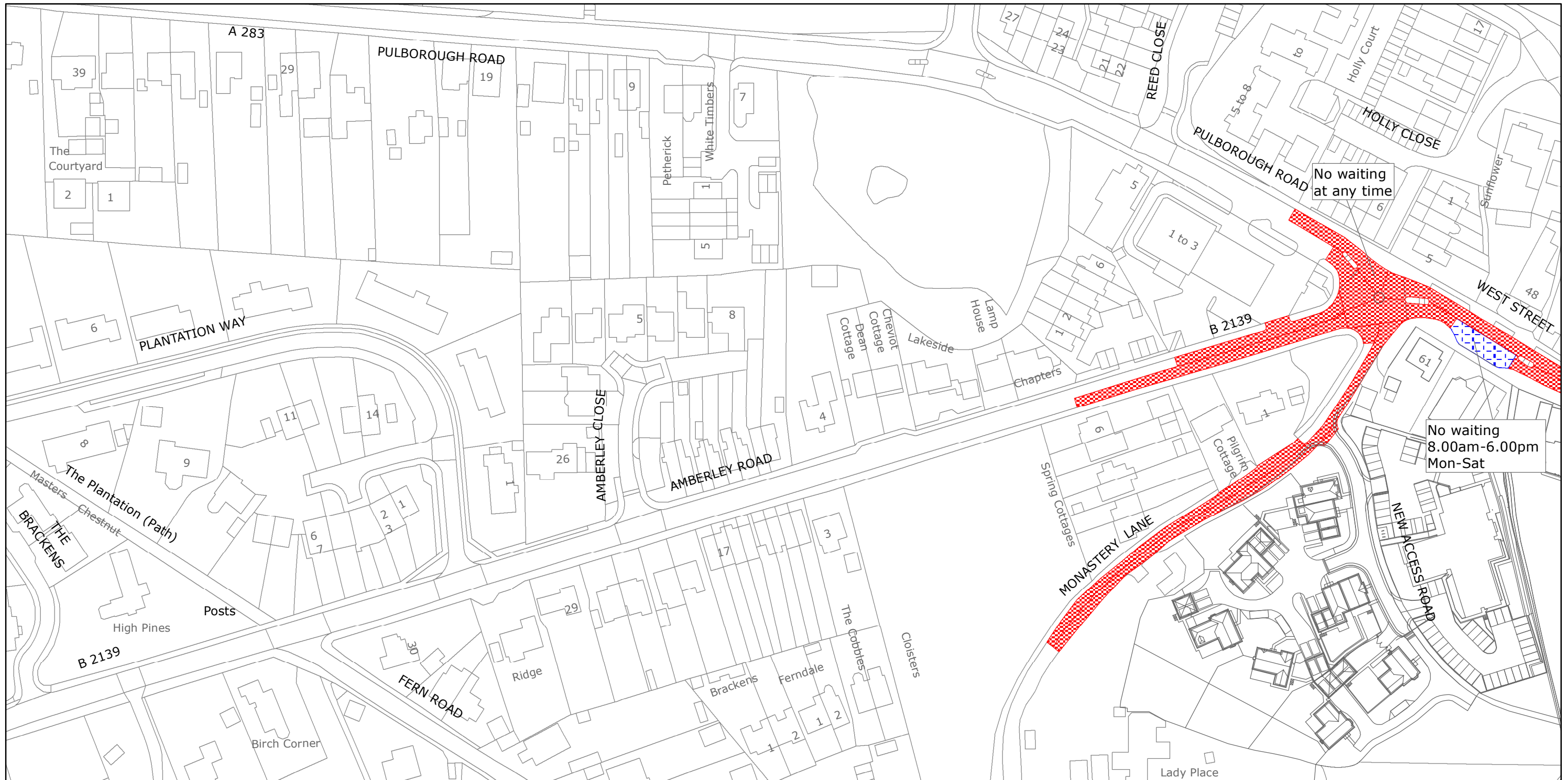
Reproduced from or based upon 2019 Ordnance Survey mapping with permission of the Controller of HMSO (c) Crown Copyright reserved.
 Unauthorised reproduction infringes Crown copyright and may lead to prosecution or civil proceedings West Sussex County Council Licence No. 100018485

TILE REF NO:
TQ0814SEN

SHEET ISSUE NO 9
 SHEET ACTIVE FROM - 02/12/2019



SCALE:
 1:1250
 at A3 size



West Sussex County Council
 Highways & Transport
 The Grange
 Tower Street
 Chichester
 West Sussex
 PO19 1RH

HORSHAM DISTRICT: STORRINGTON AND SULLINGTON
 WAITING RESTRICTIONS

Reproduced from or based upon 2019 Ordnance Survey mapping with permission of the Controller of HMSO (c) Crown Copyright reserved.
 Unauthorised reproduction infringes Crown copyright and may lead to prosecution or civil proceedings West Sussex County Council Licence No. 100018485

TILE REF NO:
 TQ0814SWN

SHEET ISSUE NO 3
 SHEET ACTIVE FROM - 02/12/2019



SCALE:
 1:1250
 at A3 size