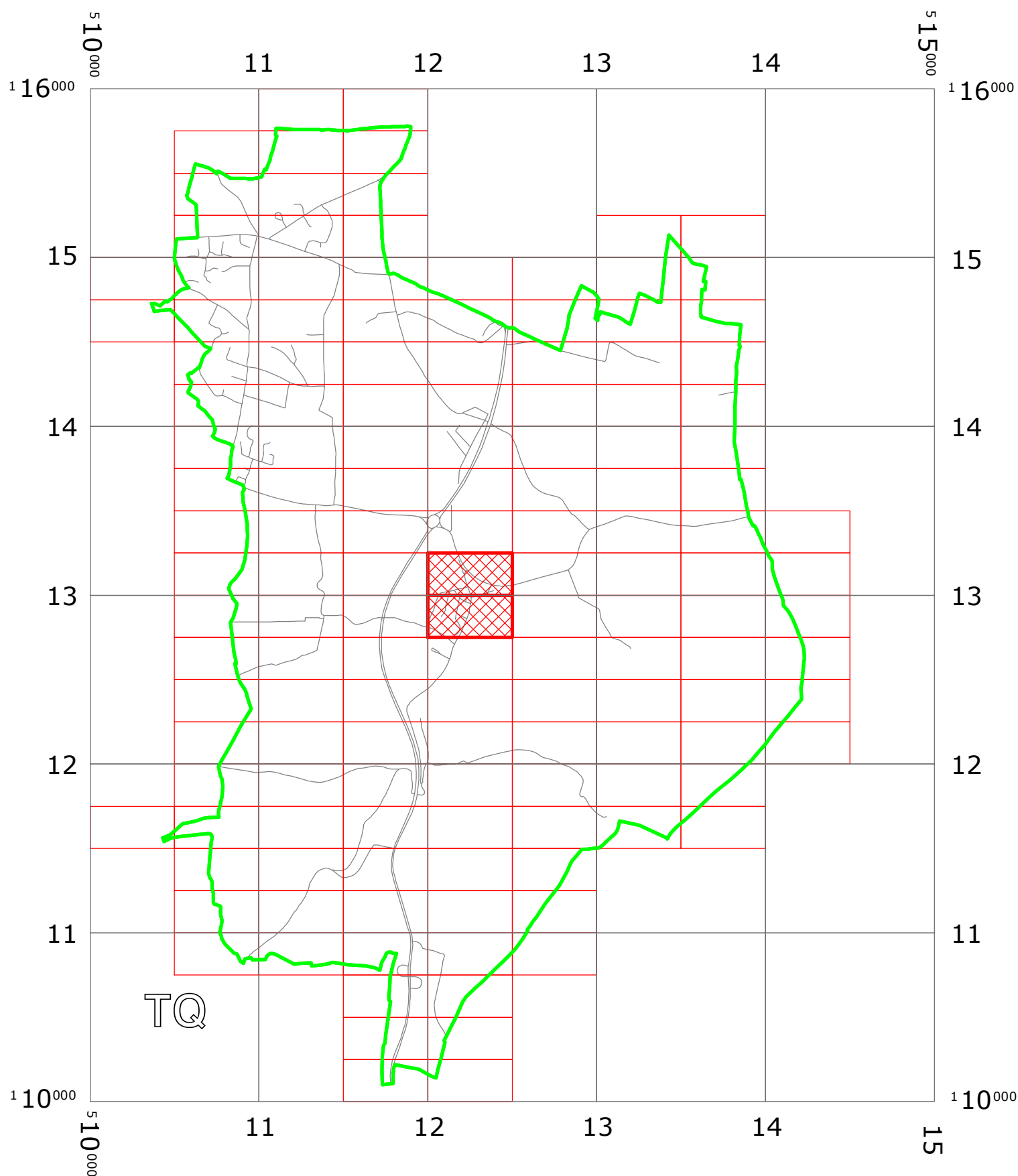







WEST SUSSEX COUNTY COUNCIL
((HORSHAM DISTRICT) (PARKING PLACES AND TRAFFIC REGULATION)
(CONSOLIDATION NO. 2) ORDER 2006)
(THE PIKE AMENDMENT) ORDER 2018

WASHINGTON : LOCATION OF WAITING RESTRICTIONS



KEY:

-  OS.TILE GRID
-  PARKING TILE GRID
-  LOCATION OF WAITING RESTRICTIONS
-  PARISH BOUNDARY
-  ROAD NETWORK



West Sussex County Council
 Highways & Transport
 The Grange
 Tower Street
 Chichester
 West Sussex
 PO19 1RH

WEST SUSSEX COUNTY COUNCIL
 ((HORSHAM DISTRICT)
 (PARKING PLACES AND TRAFFIC REGULATION)
 (CONSOLIDATION NO. 2) ORDER 2006)
 (THE PIKE AMENDMENT) ORDER 2018

LOCATION OF WAITING RESTRICTIONS



Key for Waiting Restrictions

All areas over which the provision of the orders apply are defined by the shaded areas as shown on the following plans plus a contiguous area not indicated on the plans of verge and/or footway between the carriageway edge and the highway boundary. The plans in this schedule are based upon grid references of the Ordnance Survey National Grid defined by the OSGB 36 triangulation.

Prohibition of waiting at any time

101  check No waiting at any time

Clearways

1110  usgs677 School Keep Clear No stopping 8.00am-5.00pm Mon-Fri

WEST SUSSEX COUNTY COUNCIL
((HORSHAM DISTRICT) (PARKING PLACES AND TRAFFIC REGULATION)
(CONSOLIDATION NO. 2) ORDER 2006)
(THE PIKE AMENDMENT) ORDER 2018

West Sussex County Council in exercise of their powers under Sections 1 (1) 2 (1) and (2), 4 (2), 45, 46, 49 and 53 and Part IV of Schedule 9 of the Road Traffic Regulation Act 1984 "the Act" as amended and of all other enabling powers and after consultation with the chief officer of police in accordance with Part III of Schedule 9 to the Act hereby make the following Order:-

1. This Order shall come into operation on the 15th day of October 2018 and may be cited as "West Sussex County Council ((Horsham District) (Parking Places and Traffic Regulation) (Consolidation No. 2) Order 2006) (The Pike Amendment) Order 2018."
2. The "West Sussex County Council (Horsham District) (Parking Places and Traffic Regulation) (Consolidation No.2) Order 2006" is hereby amended by the deletion from it of the plan in the First Schedule to this Order, the substitution of the plan attached in the Second Schedule to this Order and the insertion into it of the plan attached in the Third Schedule to this Order.

FIRST SCHEDULE
Plan to be deleted

TQ1212NWN (Sheet Issue No. 1)


SECOND SCHEDULE
Plan to be substituted
(as attached)

TQ1212NWN (Sheet Issue No. 2)

THIRD SCHEDULE
Plan to be inserted
(as attached)

TQ1213SWS (Sheet Issue No. 1)

The COMMON SEAL of WEST SUSSEX COUNTY COUNCIL was hereto affixed)
))
the 14th day of OCTOBER 2018,)
in the presence of) (L.S.)
))
Timothy Burr)
))
Authorised Signatory)



I HEREBY CERTIFY THIS TO BE A TRUE COPY OF THE ORIGINAL DOCUMENT

Tommy Kenward
.....
Authorised Officer

OFFICER DELEGATED AUTHORITY


Key for Waiting Restrictions

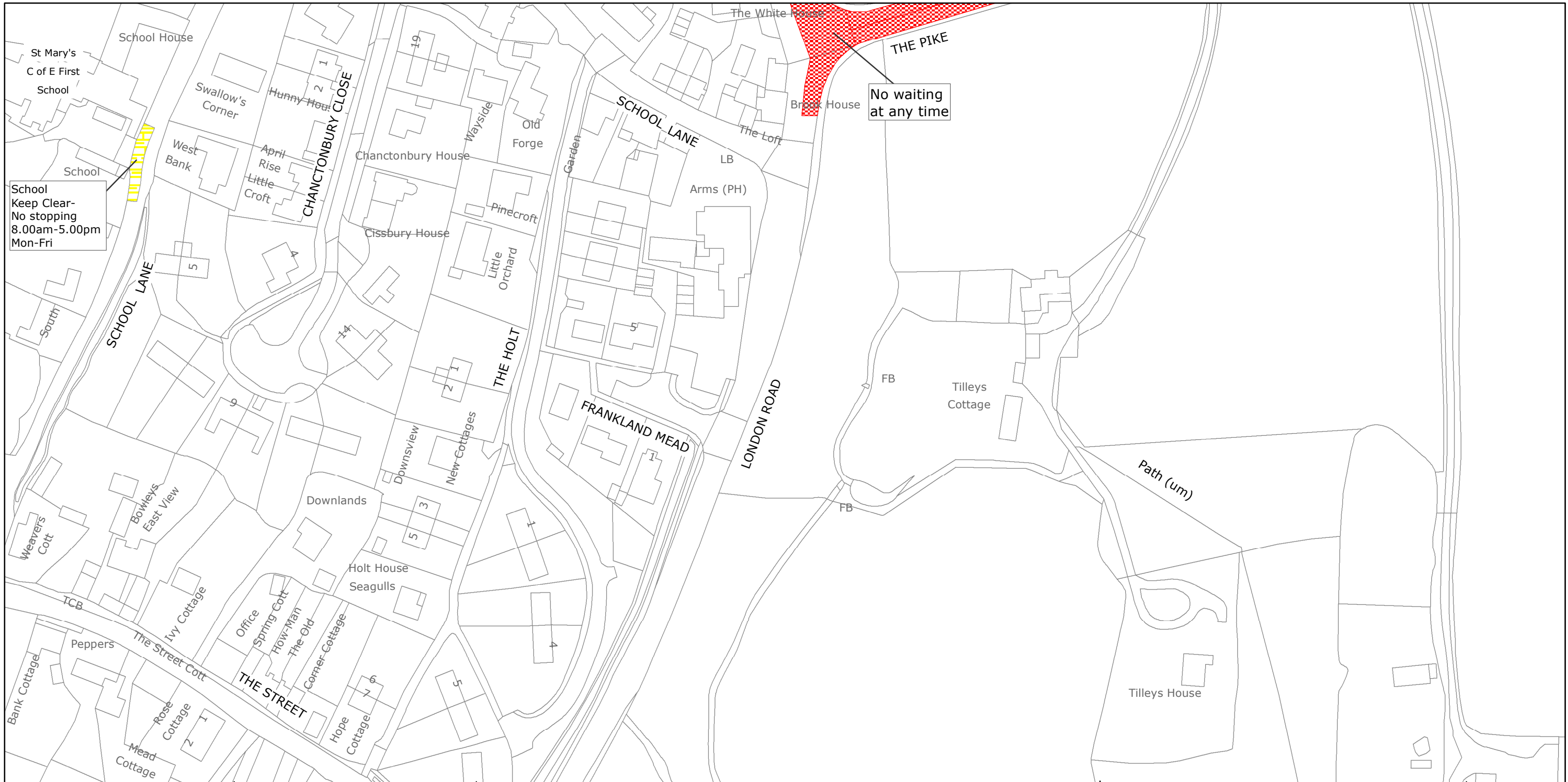
All areas over which the provision of the orders apply are defined by the shaded areas as shown on the following plans plus a contiguous area not indicated on the plans of verge and/or footway between the carriageway edge and the highway boundary. The plans in this schedule are based upon grid references of the Ordnance Survey National Grid defined by the OSGB 36 triangulation.

Prohibition of waiting at any time

101  check No waiting at any time

Clearways

1110  usgs677 School Keep Clear No stopping 8.00am-5.00pm Mon-Fri



West Sussex County Council
 Highways & Transport
 The Grange
 Tower Street
 Chichester
 West Sussex
 PO19 1RH

HORSHAM DISTRICT: WASHINGTON
 WAITING RESTRICTIONS

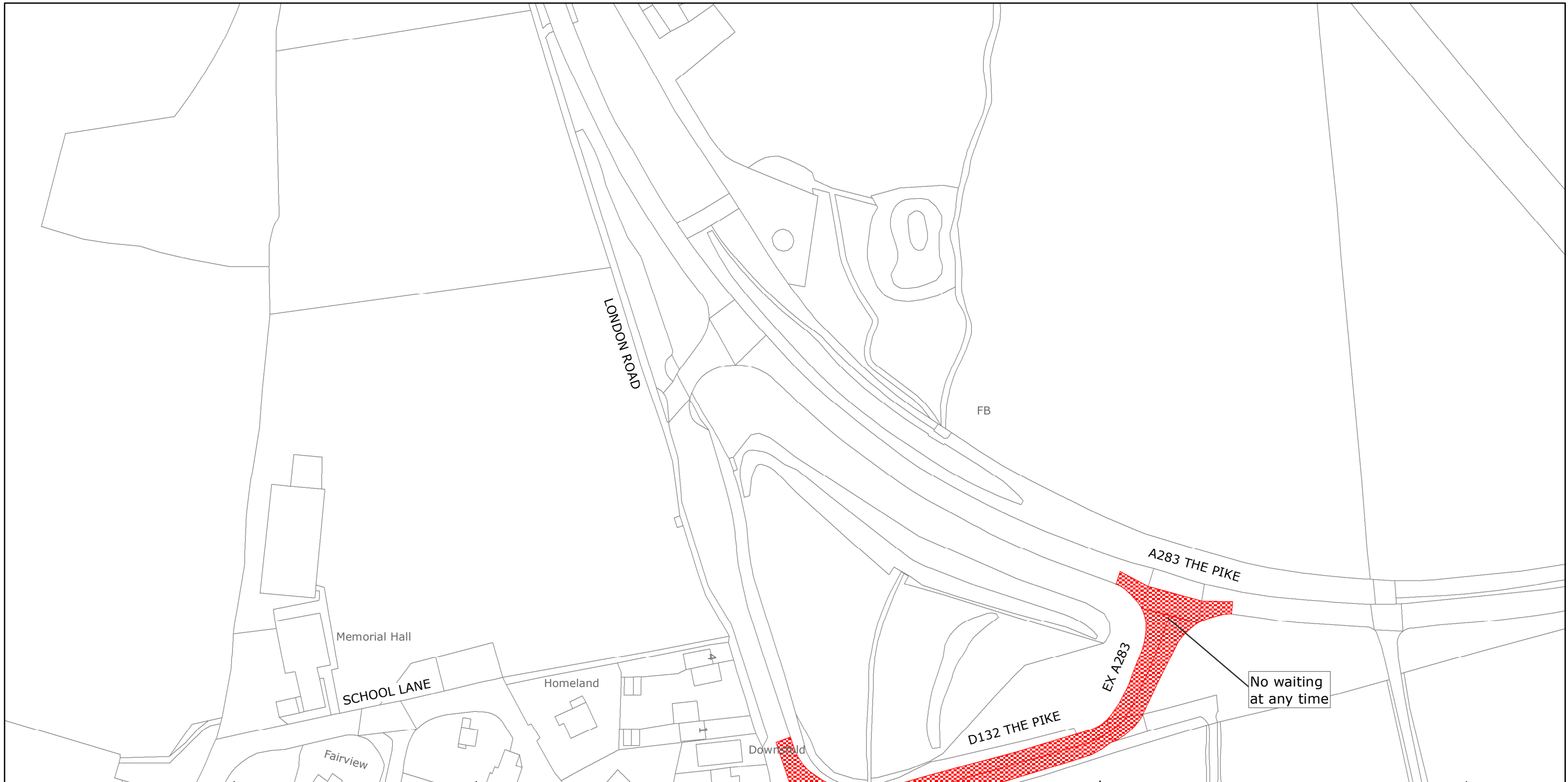
TILE REF NO:
TQ1212NWN

SHEET ISSUE NO 2
 SHEET ACTIVE FROM - 15/10/2018



SCALE:
 1:1250
 at A3 size

Reproduced from or based upon 2018 Ordnance Survey mapping with permission of the Controller of HMSO (c) Crown Copyright reserved.
 Unauthorised reproduction infringes Crown copyright and may lead to prosecution or civil proceedings West Sussex County Council Licence No. 100018485



West Sussex County Council
 Highways & Transport
 The Grange
 Tower Street
 Chichester
 West Sussex
 PO19 1RH

HORSHAM DISTRICT: WASHINGTON

WAITING RESTRICTIONS

TILE REF NO:
 TQ1213SWS

SHEET ISSUE NO 1
 SHEET ACTIVE FROM - 15/10/2018



SCALE:
 1:1250
 at A3 size

Reproduced from or based upon 2018 Ordnance Survey mapping with permission of the Controller of HMSO (c) Crown Copyright reserved. Unauthorised reproduction infringes Crown copyright and may lead to prosecution or civil proceedings West Sussex County Council Licence No. 100018485