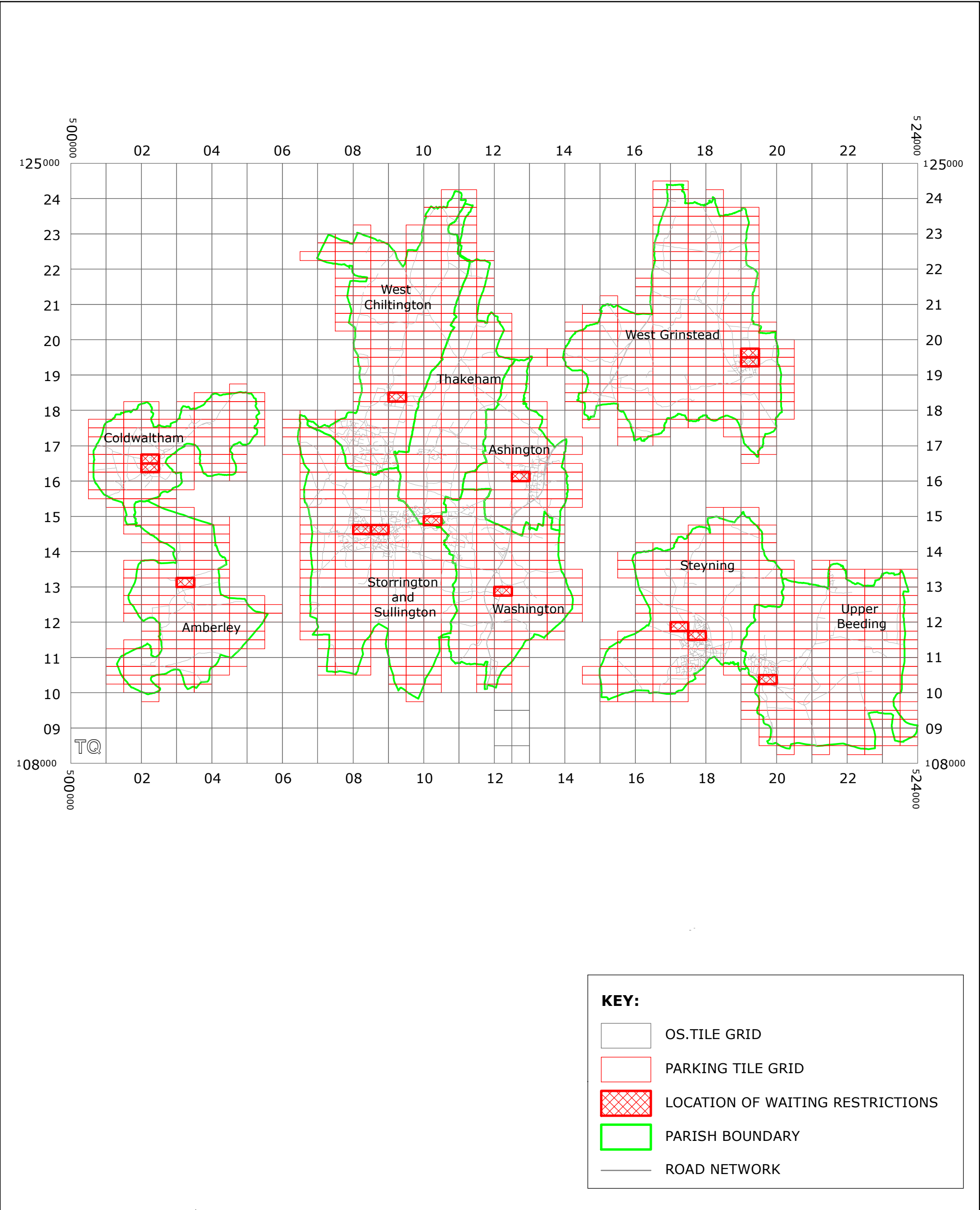


WEST SUSSEX COUNTY COUNCIL  
((HORSHAM DISTRICT) (PARKING PLACES AND TRAFFIC REGULATION)  
(CONSOLIDATION NO. 2) ORDER 2006)  
(CHANCTONBURY SCHOOL KEEP CLEAR AMENDMENT)  
ORDER 2018



CHANCTONBURY - VARIOUS PARISHES : LOCATION OF WAITING RESTRICTIONS





Key for Waiting Restrictions

All areas over which the provision of the orders apply are defined by the shaded areas as shown on the following plans plus a contiguous area not indicated on the plans of verge and/or footway between the carriageway edge and the highway boundary. The plans in this schedule are based upon grid references of the Ordnance Survey National Grid defined by the OSGB 36 triangulation.

Prohibition of waiting at any time

101		check	No waiting at any time
144		pat079	No waiting 8.00am-4.00pm Mon-Fri

Clearways

1100		usgs503	School Keep Clear-No stopping at any time
1110		usgs677	School Keep Clear No stopping 8.00am-5.00pm Mon-Fri

**WEST SUSSEX COUNTY COUNCIL**  
**((HORSHAM DISTRICT) (PARKING PLACES AND TRAFFIC REGULATION)**  
**(CONSOLIDATION No. 2) ORDER 2006)**  
**(CHANCTONBURY SCHOOL KEEP CLEAR AMENDMENT) ORDER 2018**

West Sussex County Council in exercise of their powers under Sections 1 (1) 2 (1) and (2), 4 (2), 45, 46, 49 and 53 and Part IV of Schedule 9 of the Road Traffic Regulation Act 1984 "the Act" as amended and of all other enabling powers and after consultation with the chief officer of police in accordance with Part III of Schedule 9 to the Act hereby make the following Order:-

1. This Order shall come into operation on the 24<sup>th</sup> day of September 2018 and may be cited as "West Sussex County Council ((Horsham District) (Parking Places and Traffic Regulation) (Consolidation No. 2) Order 2006) (Chanctonbury School Keep Clear Amendment) Order 2018."
2. The "West Sussex County Council ((Horsham District) (Parking Places and Traffic Regulation) (Consolidation No. 2) Order 2006" is hereby amended by the deletion from it of the plans in the First Schedule to this Order and the substitution of the plans attached in the Second Schedule to this Order and the insertion into it of the plans attached in the Third Schedule to this Order.

**FIRST SCHEDULE**  
**Plans to be deleted**

TQ0814NES (Sheet Issue No. 4)  
TQ0814NWS (Sheet Issue No. 1)  
TQ1014NWN (Sheet Issue No. 2)  
TQ1711NES (Sheet Issue No. 3)  
TQ1919SWN (Sheet Issue No. 2)

**SECOND SCHEDULE**  
**Plans to be substituted**  
**(as attached)**

TQ0814NES (Sheet Issue No. 5)  
TQ0814NWS (Sheet Issue No. 2)  
TQ1014NWN (Sheet Issue No. 3)  
TQ1711NES (Sheet Issue No. 4)  
TQ1919SWN (Sheet Issue No. 3)

**THIRD SCHEDULE**  
**Plans to be inserted**  
**(as attached)**

TQ0216NWS (Sheet Issue No.1)  
TQ0216SWN (Sheet Issue No. 1)  
TQ0313SWS (Sheet Issue No. 1)  
TQ0918SWN (Sheet Issue No. 1)  
TQ1212NWN (Sheet Issue No. 1)  
TQ1216SES (Sheet Issue No. 1)  
TQ1711NWN (Sheet Issue No. 1)  
TQ1910SEN (Sheet Issue No. 1)  
TQ1919NWS (Sheet Issue No. 1)

The COMMON SEAL of WEST SUSSEX  
COUNTY COUNCIL was hereto affixed

the EIGHTEENTH day of SEPTEMBER 2018  
in the presence of ) (L.S.)

*Diie Nelson*

Authorised Signatory



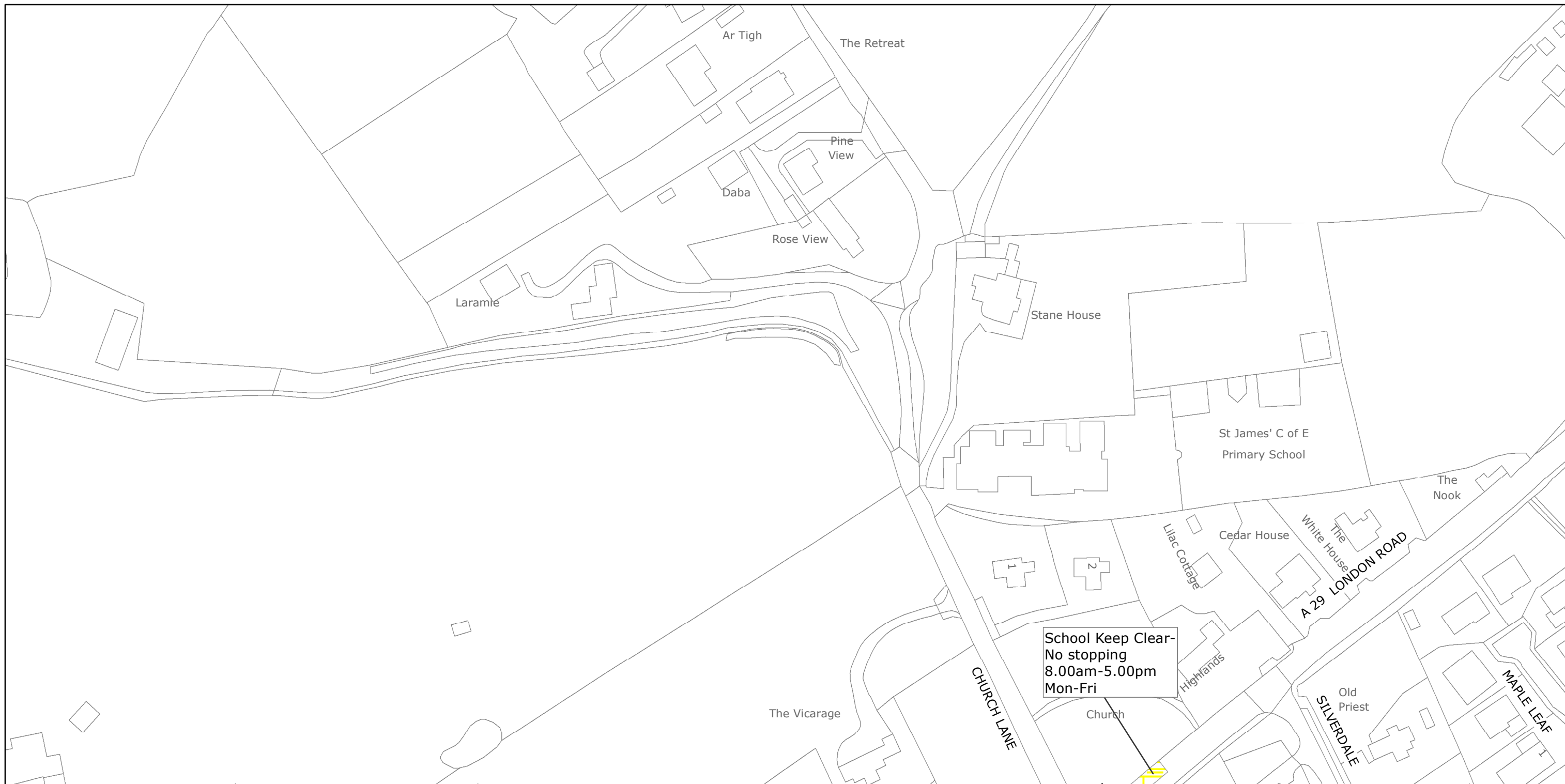
I HEREBY CERTIFY THIS TO  
BE A TRUE COPY OF THE  
ORIGINAL DOCUMENT

*Tommy Kenward*

.....  
Authorised Officer

WEST SUSSEX COUNTY COUNCIL

*04/08 DELEGATED AUTHORITY*



West Sussex County Council  
Highways & Transport  
The Grange  
Tower Street  
Chichester  
West Sussex  
PO19 1RH

## HORSHAM DISTRICT: COLDWALTHAM

### WAITING RESTRICTIONS

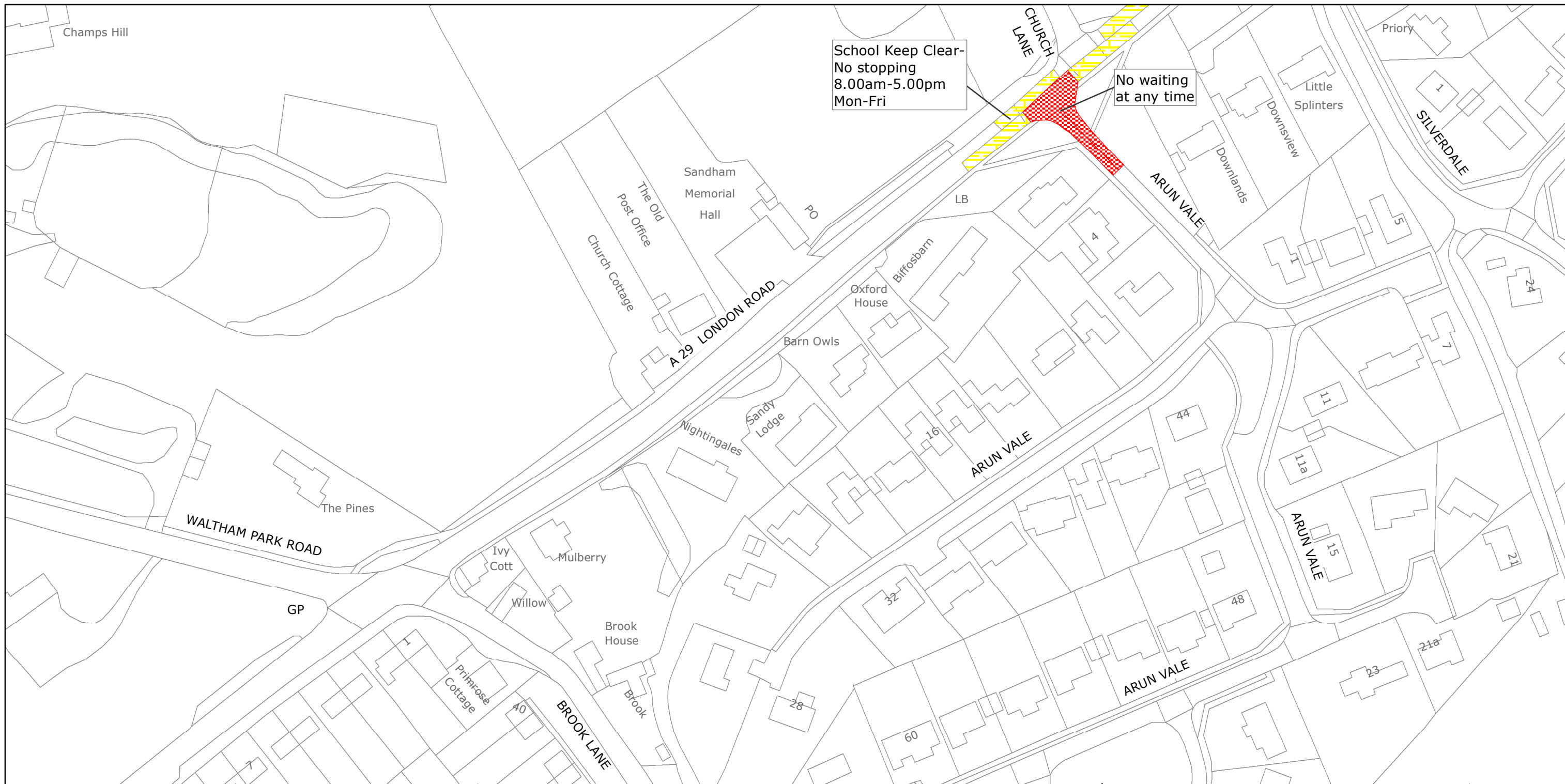
Reproduced from or based upon 2018 Ordnance Survey mapping with permission of the Controller of HMSO (c) Crown Copyright reserved.  
Unauthorised reproduction infringes Crown copyright and may lead to prosecution or civil proceedings West Sussex County Council Licence No. 100018485

# TILE REF NO: TQ0216NWS

SHEET ISSUE NO 1  
SHEET ACTIVE FROM - 24/09/2018



SCALE:  
1:1250  
at A3 size



West Sussex County Council  
Highways & Transport  
The Grange  
Tower Street  
Chichester  
West Sussex  
PO19 1RH

HORSHAM DISTRICT: COLDWALTHAM

WAITING RESTRICTIONS

Reproduced from or based upon 2018 Ordnance Survey mapping with permission of the Controller of HMSO (c) Crown Copyright reserved.  
Unauthorised reproduction infringes Crown copyright and may lead to prosecution or civil proceedings West Sussex County Council Licence No. 100018485

TILE REF NO:  
TQ0216SWN

SHEET ISSUE NO 1  
SHEET ACTIVE FROM - 24/09/2018



SCALE:  
1:1250  
at A3 size





West Sussex County Council  
Highways & Transport  
The Grange  
Tower Street  
Chichester  
West Sussex  
PO19 1RH

HORSHAM DISTRICT: AMBERLEY  
WAITING RESTRICTIONS

Reproduced from or based upon 2018 Ordnance Survey mapping with permission of the Controller of HMSO (c) Crown Copyright reserved.  
Unauthorised reproduction infringes Crown copyright and may lead to prosecution or civil proceedings West Sussex County Council Licence No. 100018485

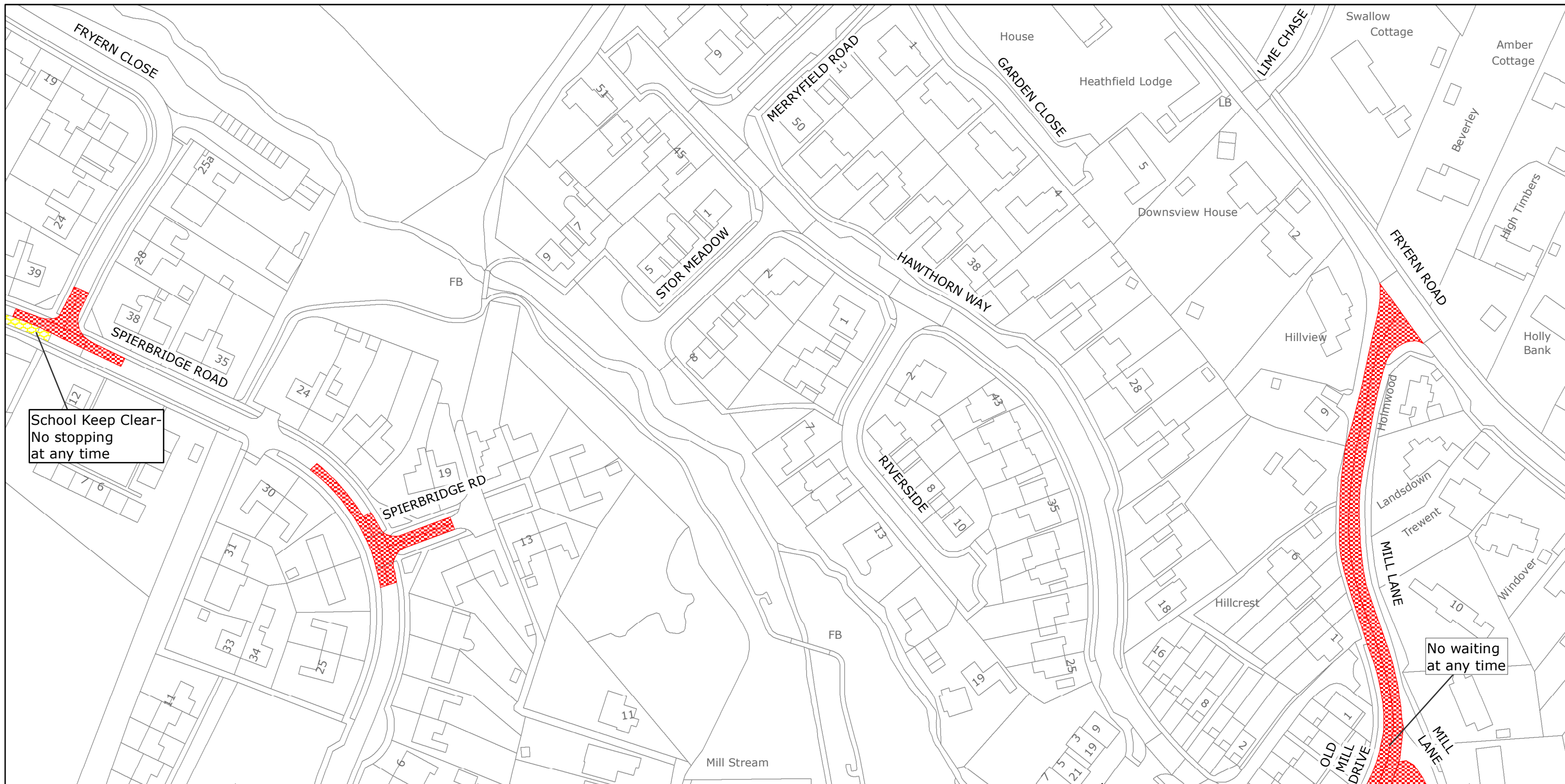
TILE REF NO:  
TQ0313SWS

SHEET ISSUE NO 1  
SHEET ACTIVE FROM - 24/09/2018



SCALE:  
1:1250  
at A3 size





West Sussex County Council  
Highways & Transport  
The Grange  
Tower Street  
Chichester  
West Sussex  
PO19 1RH

## HORSHAM DISTRICT: STORRINGTON AND SULLINGTON

### WAITING RESTRICTIONS

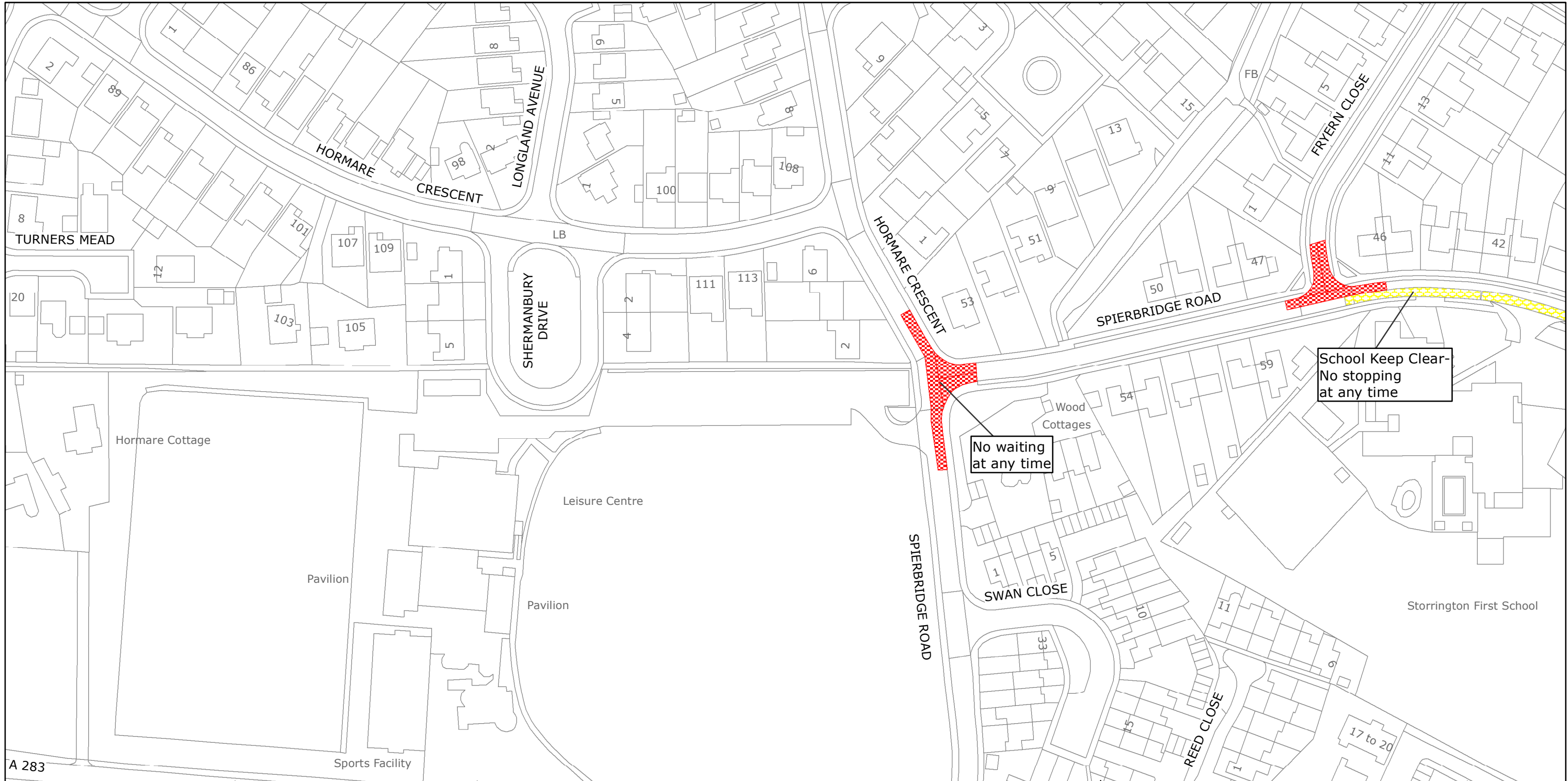
Reproduced from or based upon 2018 Ordnance Survey mapping with permission of the Controller of HMSO (c) Crown Copyright reserved.  
Unauthorised reproduction infringes Crown copyright and may lead to prosecution or civil proceedings West Sussex County Council Licence No. 100018485

# TILE REF NO: TQ0814NES

SHEET ISSUE NO 5  
SHEET ACTIVE FROM - 24/09/2018



SCALE:  
1:1250  
at A3 size



A 283



West Sussex County Council  
Highways & Transport  
The Grange  
Tower Street  
Chichester  
West Sussex  
PO19 1RH

HORSHAM DISTRICT: STORRINGTON AND SULLINGTON

WAITING RESTRICTIONS

Reproduced from or based upon 2018 Ordnance Survey mapping with permission of the Controller of HMSO (c) Crown Copyright reserved.  
Unauthorised reproduction infringes Crown copyright and may lead to prosecution or civil proceedings West Sussex County Council Licence No. 100018485

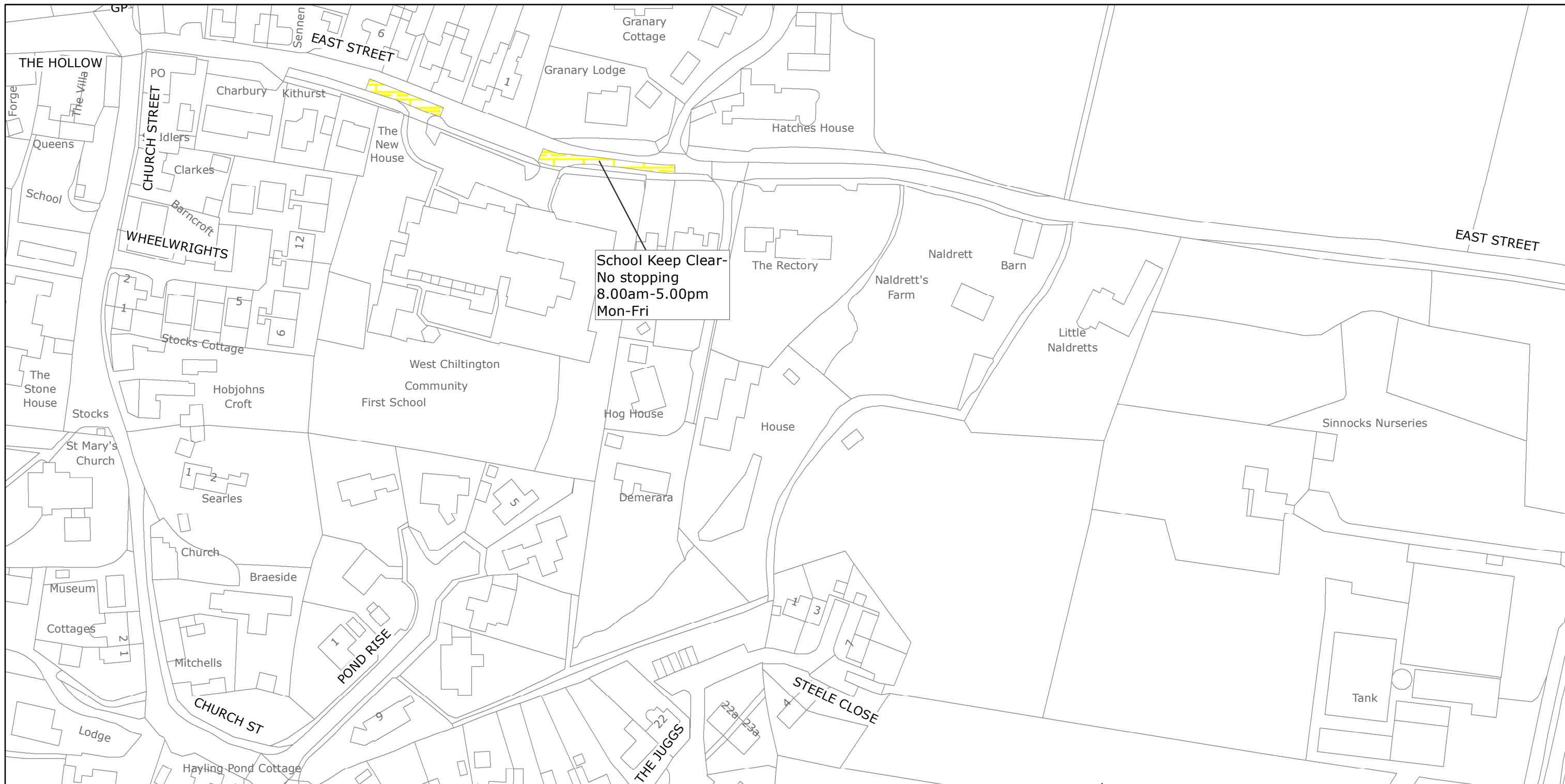
TILE REF NO:  
TQ0814NWS

SHEET ISSUE NO 2  
SHEET ACTIVE FROM - 24/09/2018



SCALE:  
1:1250  
at A3 size





West Sussex County Council  
Highways & Transport  
The Grange  
Tower Street  
Chichester  
West Sussex  
PO19 1RH

HORSHAM DISTRICT: WEST CHILTINGTON  
WAITING RESTRICTIONS

Reproduced from or based upon 2018 Ordnance Survey mapping with permission of the Controller of HMSO (c) Crown Copyright reserved.  
Unauthorised reproduction infringes Crown copyright and may lead to prosecution or civil proceedings West Sussex County Council Licence No. 100018485

TILE REF NO:  
TQ0918SWN

SHEET ISSUE NO 1  
SHEET ACTIVE FROM - 24/09/2018



SCALE:  
1:1250  
at A3 size



West Sussex County Council  
Highways & Transport  
The Grange  
Tower Street  
Chichester  
West Sussex  
PO19 1RH

HORSHAM DISTRICT: THAKEHAM  
WAITING RESTRICTIONS

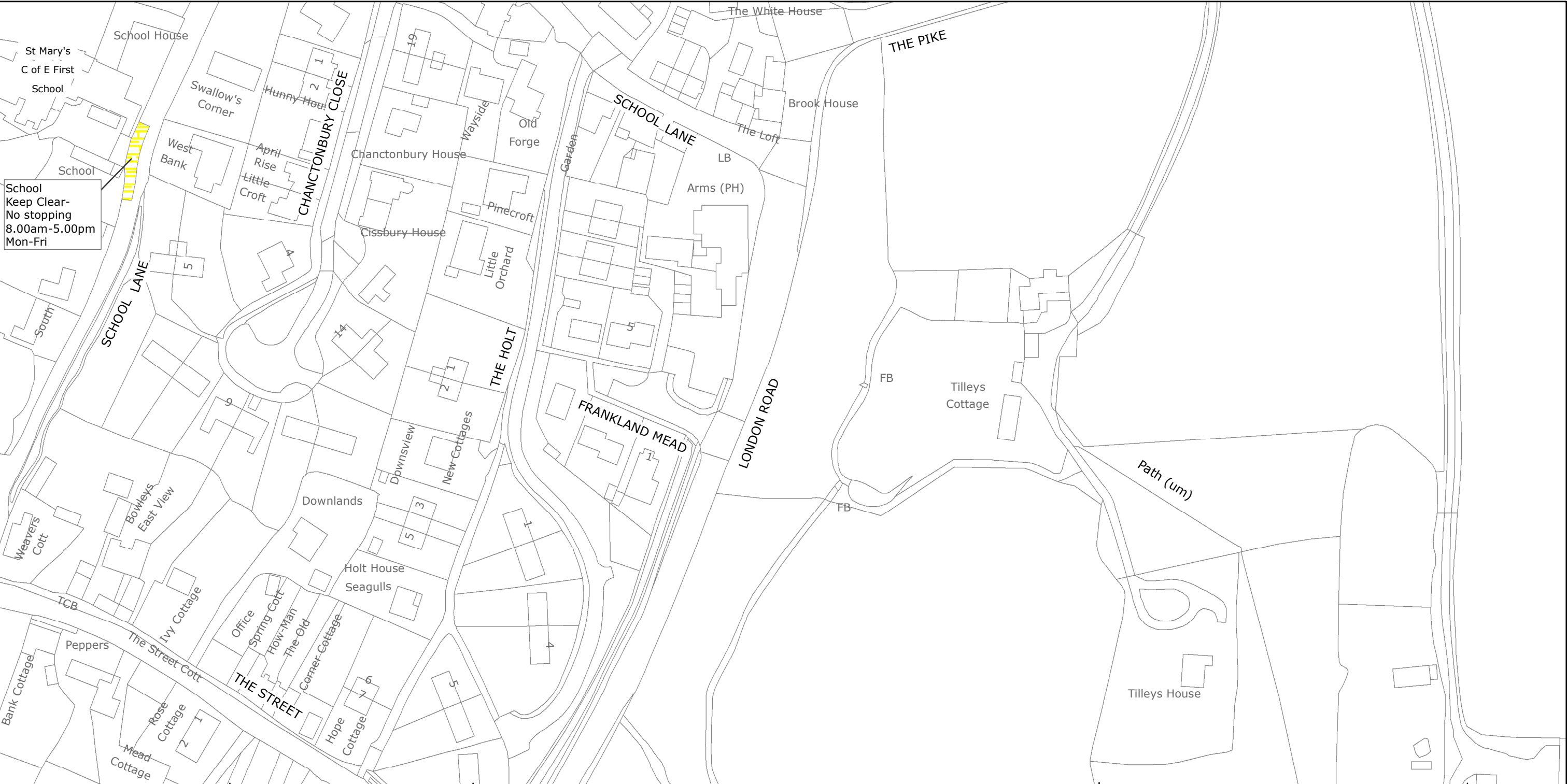
Reproduced from or based upon 2018 Ordnance Survey mapping with permission of the Controller of HMSO (c) Crown Copyright reserved.  
Unauthorised reproduction infringes Crown copyright and may lead to prosecution or civil proceedings West Sussex County Council Licence No. 100018485

TILE REF NO:  
TQ1014NWN

SHEET ISSUE NO 3  
SHEET ACTIVE FROM - 24/09/2018



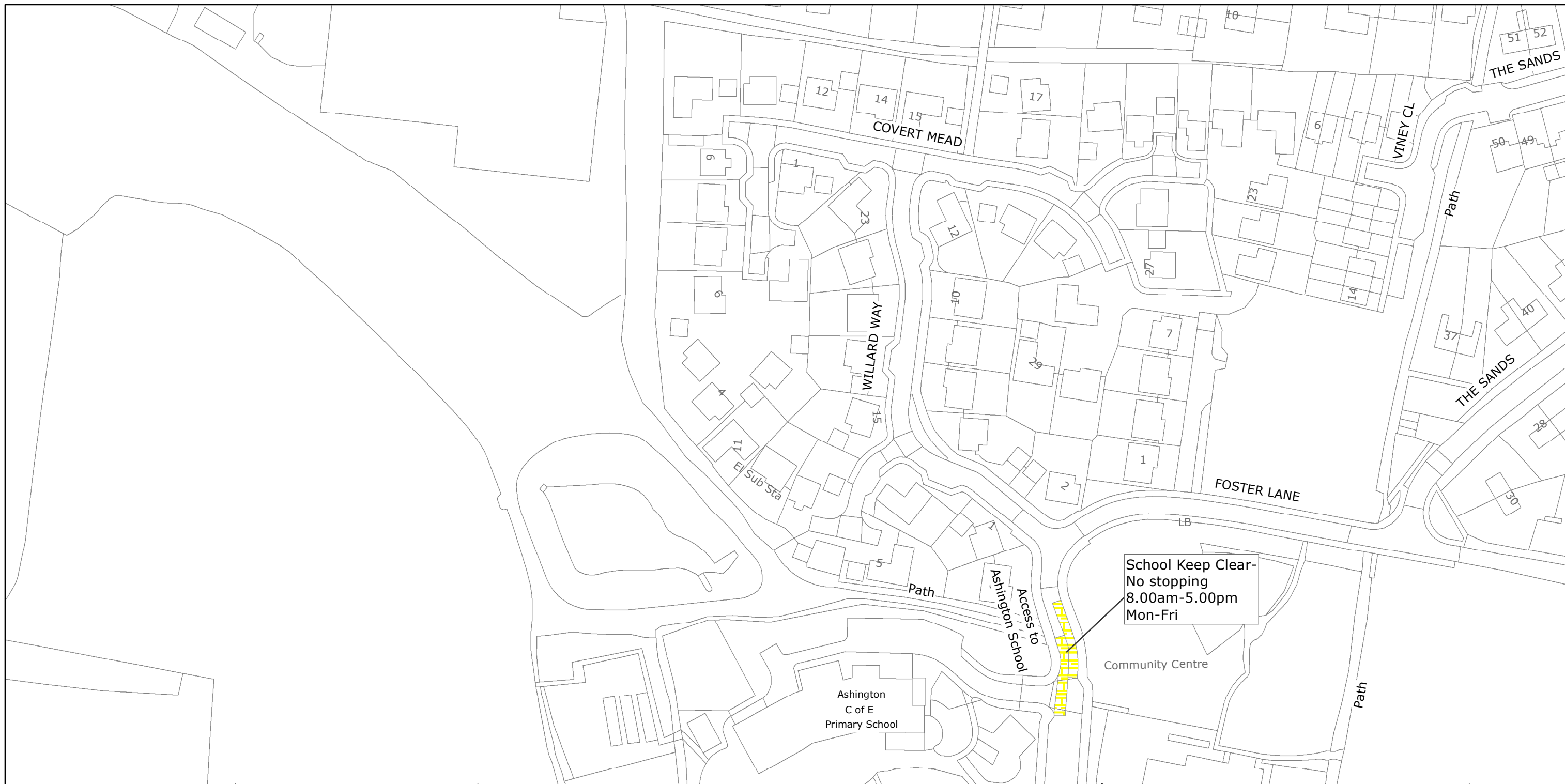
SCALE:  
1:1250  
at A3 size



	<p>West Sussex County Council Highways &amp; Transport The Grange Tower Street Chichester West Sussex PO19 1RH</p>	<p>HORSHAM DISTRICT: WASHINGTON</p> <p>WAITING RESTRICTIONS</p>	<p>TILE REF NO: TQ1212NWN</p> <p>SHEET ISSUE NO 1</p> <p>SHEET ACTIVE FROM - 24/09/2018</p>	<p>N</p>  <p>SCALE: 1:1250 at A3 size</p>
-------------------------------------------------------------------------------------	--------------------------------------------------------------------------------------------------------------------------------------------	-----------------------------------------------------------------	-------------------------------------------------------------------------------------------------	----------------------------------------------------------------------------------------------------------------------------------------

Reproduced from or based upon 2018 Ordnance Survey mapping with permission of the Controller of HMSO (c) Crown Copyright reserved.  
Unauthorised reproduction infringes Crown copyright and may lead to prosecution or civil proceedings West Sussex County Council Licence No. 100018485





West Sussex County Council  
Highways & Transport  
The Grange  
Tower Street  
Chichester  
West Sussex  
PO19 1RH

HORSHAM DISTRICT: ASHINGTON  
WAITING RESTRICTIONS

Reproduced from or based upon 2018 Ordnance Survey mapping with permission of the Controller of HMSO (c) Crown Copyright reserved.  
Unauthorised reproduction infringes Crown copyright and may lead to prosecution or civil proceedings West Sussex County Council Licence No. 100018485

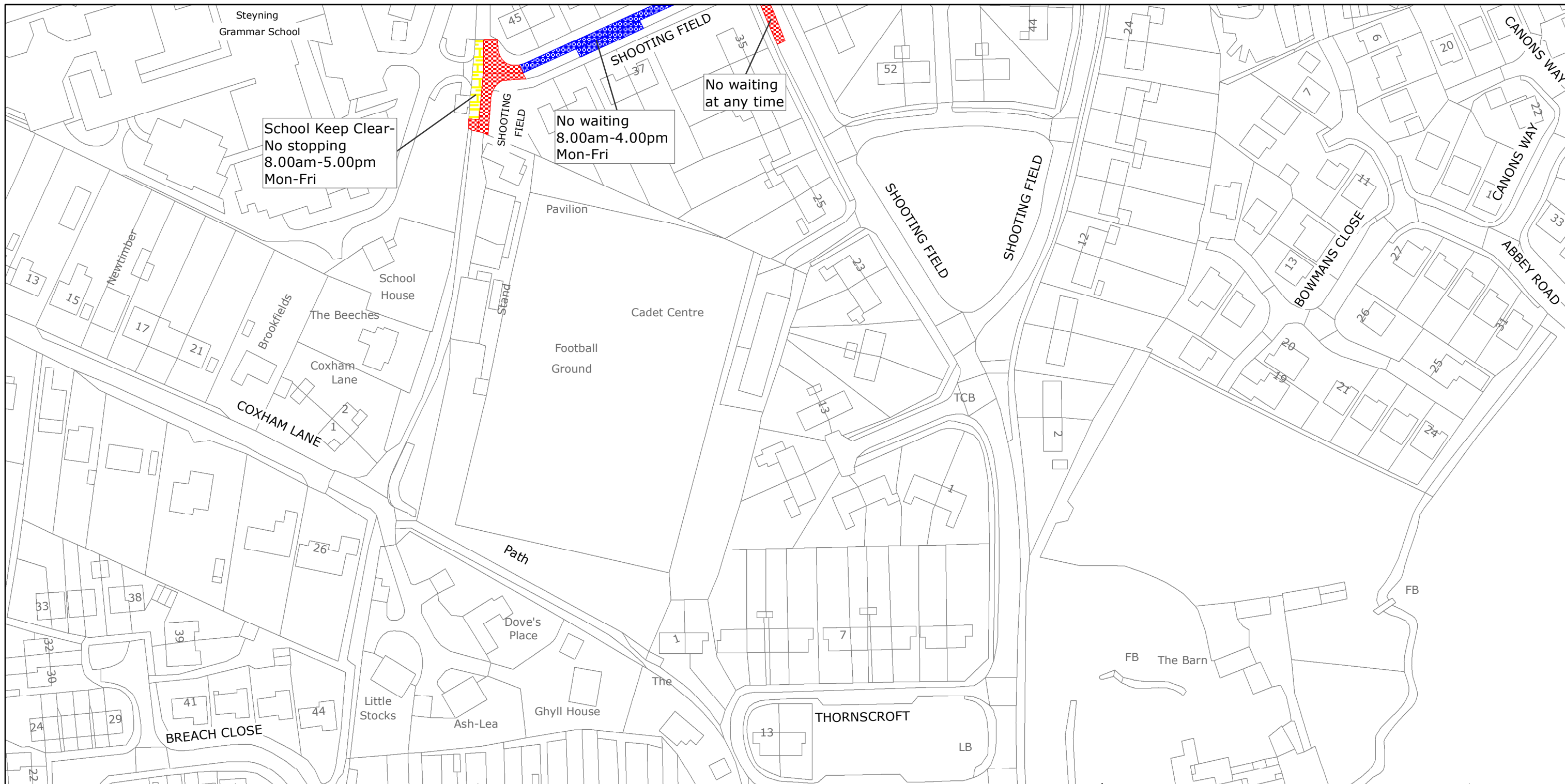
TILE REF NO:  
TQ1216SES

SHEET ISSUE NO 1  
SHEET ACTIVE FROM - 24/09/2018



SCALE:  
1:1250  
at A3 size





West Sussex County Council  
Highways & Transport  
The Grange  
Tower Street  
Chichester  
West Sussex  
PO19 1RH

HORSHAM DISTRICT: STEYNING  
WAITING RESTRICTIONS

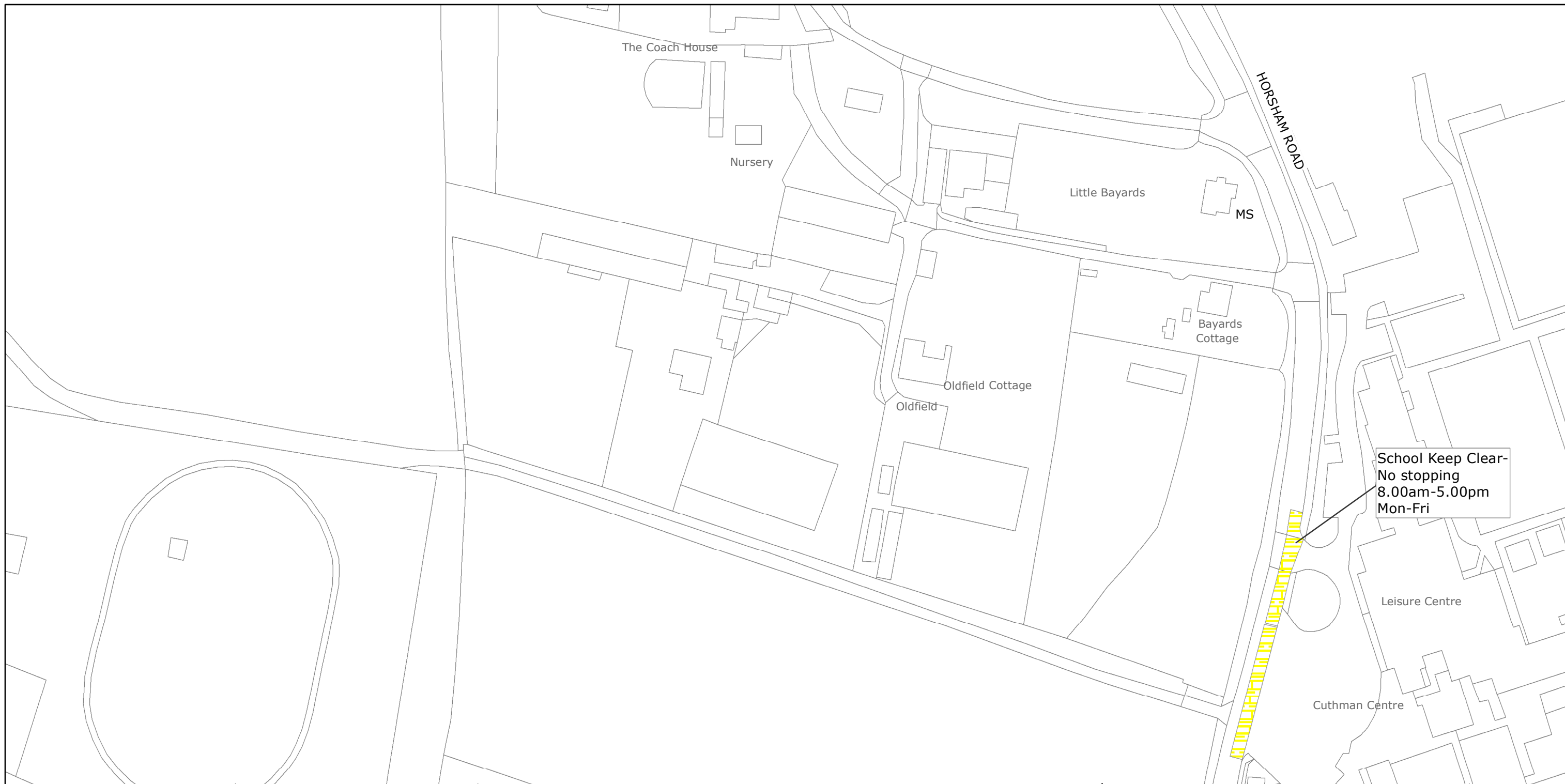
Reproduced from or based upon 2018 Ordnance Survey mapping with permission of the Controller of HMSO (c) Crown Copyright reserved.  
Unauthorised reproduction infringes Crown copyright and may lead to prosecution or civil proceedings West Sussex County Council Licence No. 100018485

TILE REF NO:  
TQ1711NES

SHEET ISSUE NO 4  
SHEET ACTIVE FROM - 24/09/2018



SCALE:  
1:1250  
at A3 size



West Sussex County Council  
Highways & Transport  
The Grange  
Tower Street  
Chichester  
West Sussex  
PO19 1RH

HORSHAM DISTRICT: STEYNING  
WAITING RESTRICTIONS

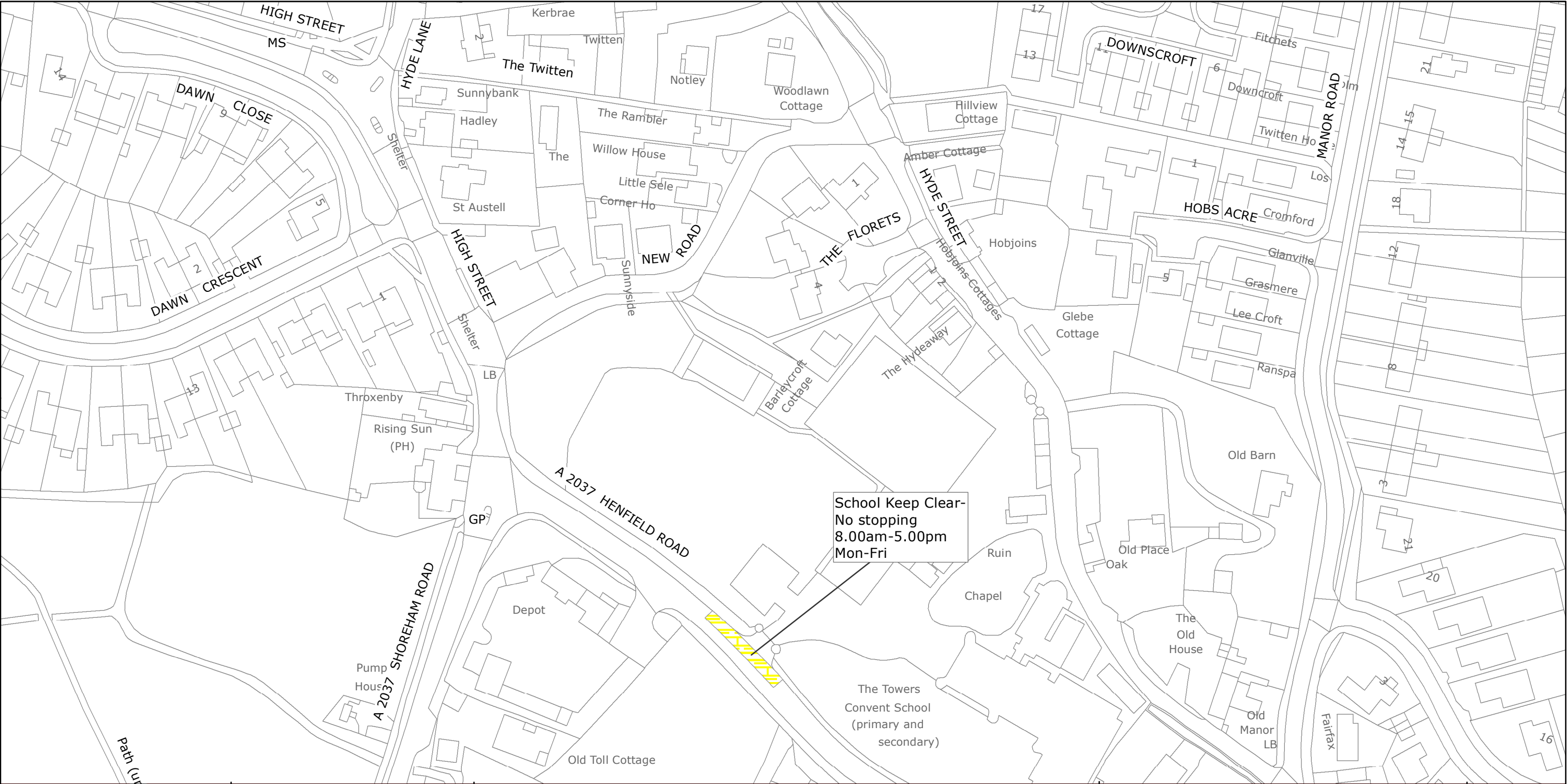
Reproduced from or based upon 2018 Ordnance Survey mapping with permission of the Controller of HMSO (c) Crown Copyright reserved.  
Unauthorised reproduction infringes Crown copyright and may lead to prosecution or civil proceedings West Sussex County Council Licence No. 100018485

TILE REF NO:  
TQ1711NWN

SHEET ISSUE NO 1  
SHEET ACTIVE FROM - 24/09/2018



SCALE:  
1:1250  
at A3 size



West Sussex County Council  
Highways & Transport  
The Grange  
Tower Street  
Chichester  
West Sussex  
PO19 1RH

HORSHAM DISTRICT: UPPER BEEDING  
WAITING RESTRICTIONS

Reproduced from or based upon 2018 Ordnance Survey mapping with permission of the Controller of HMSO (c) Crown Copyright reserved.  
Unauthorised reproduction infringes Crown copyright and may lead to prosecution or civil proceedings West Sussex County Council Licence No. 100018485

TILE REF NO:  
TQ1910SEN

SHEET ISSUE NO 1  
SHEET ACTIVE FROM - 24/09/2018

N

SCALE:  
1:1250  
at A3 size





West Sussex County Council  
Highways & Transport  
The Grange  
Tower Street  
Chichester  
West Sussex  
PO19 1RH

# HORSHAM DISTRICT: WEST GRINSTEAD WAITING RESTRICTIONS

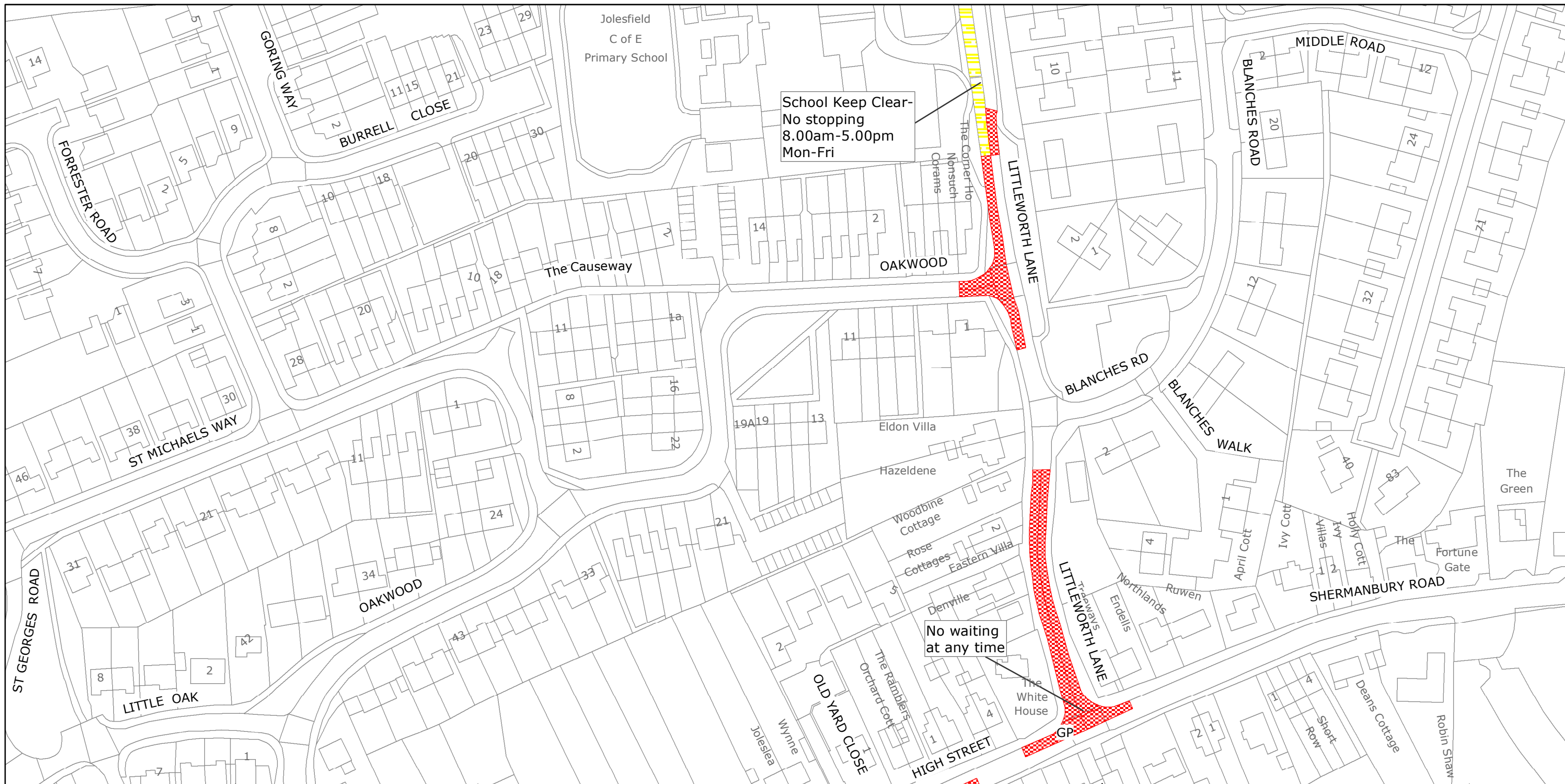
Reproduced from or based upon 2018 Ordnance Survey mapping with permission of the Controller of HMSO (c) Crown Copyright reserved.  
Unauthorised reproduction infringes Crown copyright and may lead to prosecution or civil proceedings West Sussex County Council Licence No. 100018485

## TILE REF NO: TQ1919NWS

SHEET ISSUE NO 1  
SHEET ACTIVE FROM - 24/09/2018



SCALE:  
1:1250  
at A3 size



West Sussex County Council  
Highways & Transport  
The Grange  
Tower Street  
Chichester  
West Sussex  
PO19 1RH

## HORSHAM DISTRICT: WEST GRINSTEAD

### WAITING RESTRICTIONS

Reproduced from or based upon 2018 Ordnance Survey mapping with permission of the Controller of HMSO (c) Crown Copyright reserved.  
Unauthorised reproduction infringes Crown copyright and may lead to prosecution or civil proceedings West Sussex County Council Licence No. 100018485

## TILE REF NO: TQ1919SWN

SHEET ISSUE NO 3  
SHEET ACTIVE FROM - 24/09/2018



SCALE:  
1:1250  
at A3 size