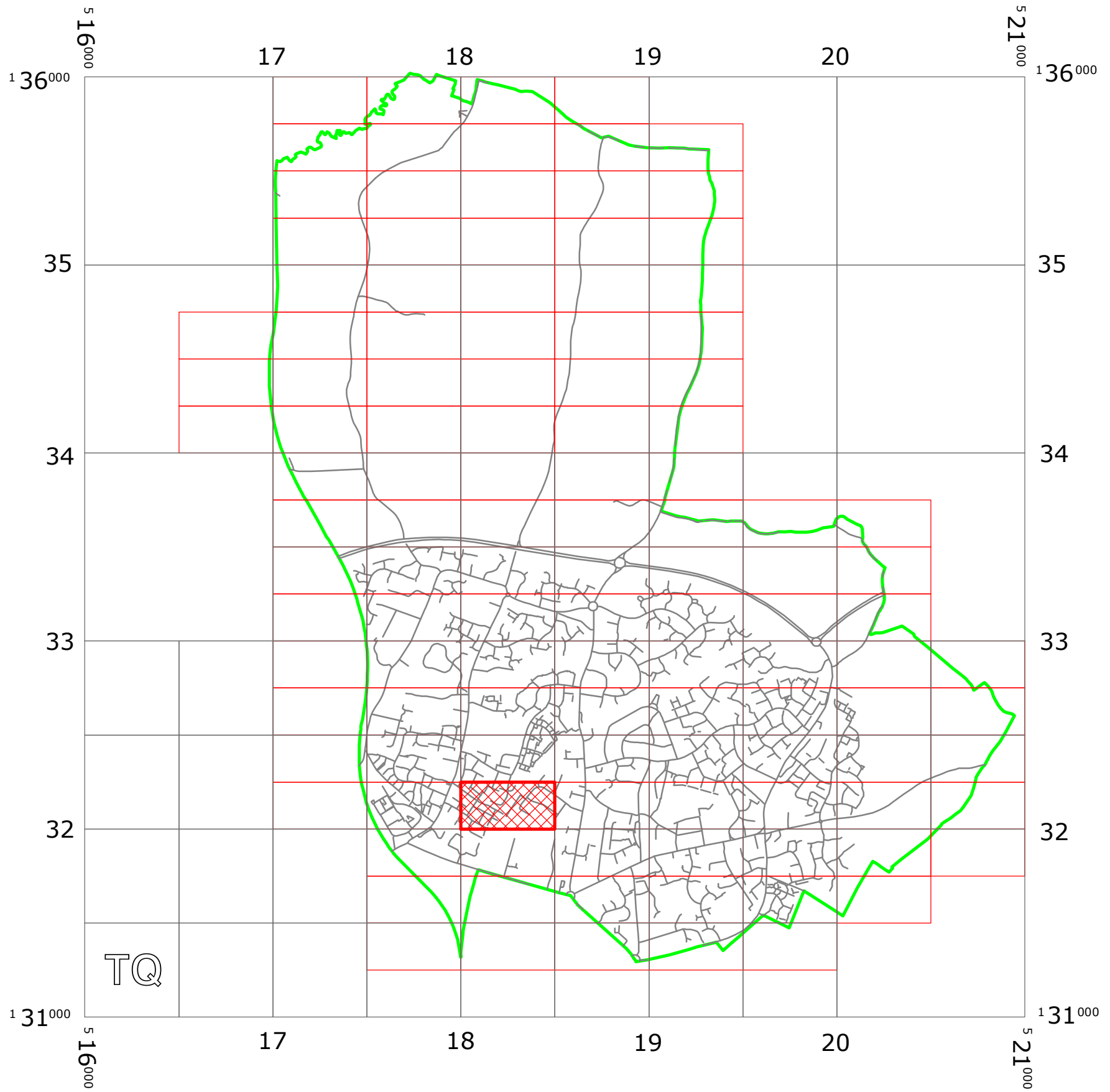







WEST SUSSEX COUNTY COUNCIL  
((HORSHAM DISTRICT) (PARKING PLACES AND TRAFFIC REGULATION)  
(CONSOLIDATION NO. 2) ORDER 2006)  
(BLUEBELL CLOSE AMENDMENT) ORDER 2018

**NORTH HORSHAM: LOCATION OF WAITING RESTRICTIONS**



**KEY:**


-  OS.TILE GRID
-  PARKING TILE GRID
-  LOCATION OF WAITING RESTRICTIONS
-  PARISH BOUNDARY
-  ROAD NETWORK



West Sussex County Council  
 Highways & Transport  
 The Grange  
 Tower Street  
 Chichester  
 West Sussex  
 PO19 1RH

**WEST SUSSEX COUNTY COUNCIL**  
 ((HORSHAM DISTRICT)  
 (PARKING PLACES AND TRAFFIC REGULATION)  
 (CONSOLIDATION NO. 2) ORDER 2006)  
 (BLUEBELL CLOSE AMENDMENT) ORDER 2018

**LOCATION OF WAITING RESTRICTIONS**



Reproduced from or based upon 2018 Ordnance Survey mapping with permission of the Controller of HMSO (c) Crown Copyright reserved. Unauthorised reproduction infringes Crown copyright and may lead to prosecution or civil proceedings. West Sussex County Council Licence No. 100023447

SCALE: 1:25000  
 DATE: 04/06/2018

**WEST SUSSEX COUNTY COUNCIL**  
**((HORSHAM DISTRICT) (PARKING PLACES AND TRAFFIC REGULATION)**  
**(CONSOLIDATION NO. 2) ORDER 2006)**  
**(BLUEBELL CLOSE AMENDMENT) ORDER 2018**

West Sussex County Council in exercise of their powers under Sections 1 (1) 2 (1) and (2), 4 (2), 45, 46, 49 and 53 and Part IV of Schedule 9 of the Road Traffic Regulation Act 1984 "the Act" as amended and of all other enabling powers and after consultation with the chief officer of police in accordance with Part III of Schedule 9 to the Act hereby make the following Order:-

1. This Order shall come into operation on the 4<sup>th</sup> day of June 2018 and may be cited as "West Sussex County Council ((Horsham District) (Parking Places and Traffic Regulation) (Consolidation No. 2) Order 2006) (Bluebell Close Amendment) Order 2018."
2. The "West Sussex County Council (Horsham District) (Parking Places and Traffic Regulation) (Consolidation No.2) Order 2006" is hereby amended by the deletion from it of the plan specified in the First Schedule to this Order and the substitution of the plan attached in the Second Schedule to this Order.

**FIRST SCHEDULE**  
**Plan number to be revoked**


TQ1832SWS (Sheet Issue No. 1)

**SECOND SCHEDULE**  
**Plan to be substituted**  
**(as attached)**

TQ1832SWS (Sheet Issue No. 2)

The COMMON SEAL of WEST SUSSEX COUNTY COUNCIL was hereto affixed

the *Twenty Ninth* day of *May 2018*  
in the presence of

  
Authorised Signatory

)  
)  
)  
) (L.S.)  
)  
)  
)



*off as DELEGATED AUTHORITY*



West Sussex County Council  
 Highways & Transport  
 The Grange  
 Tower Street  
 Chichester  
 West Sussex  
 PO19 1RH

HORSHAM DISTRICT: NORTH HORSHAM  
 WAITING RESTRICTIONS

TILE REF NO:  
 TQ1832SWS

SHEET ISSUE NO 2  
 SHEET ACTIVE FROM - 04/06/2018



SCALE:  
 1:1250  
 at A3 size

Reproduced from or based upon 2018 Ordnance Survey mapping with permission of the Controller of HMSO (c) Crown Copyright reserved.  
 Unauthorised reproduction infringes Crown copyright and may lead to prosecution or civil proceedings West Sussex County Council Licence No. 100018485