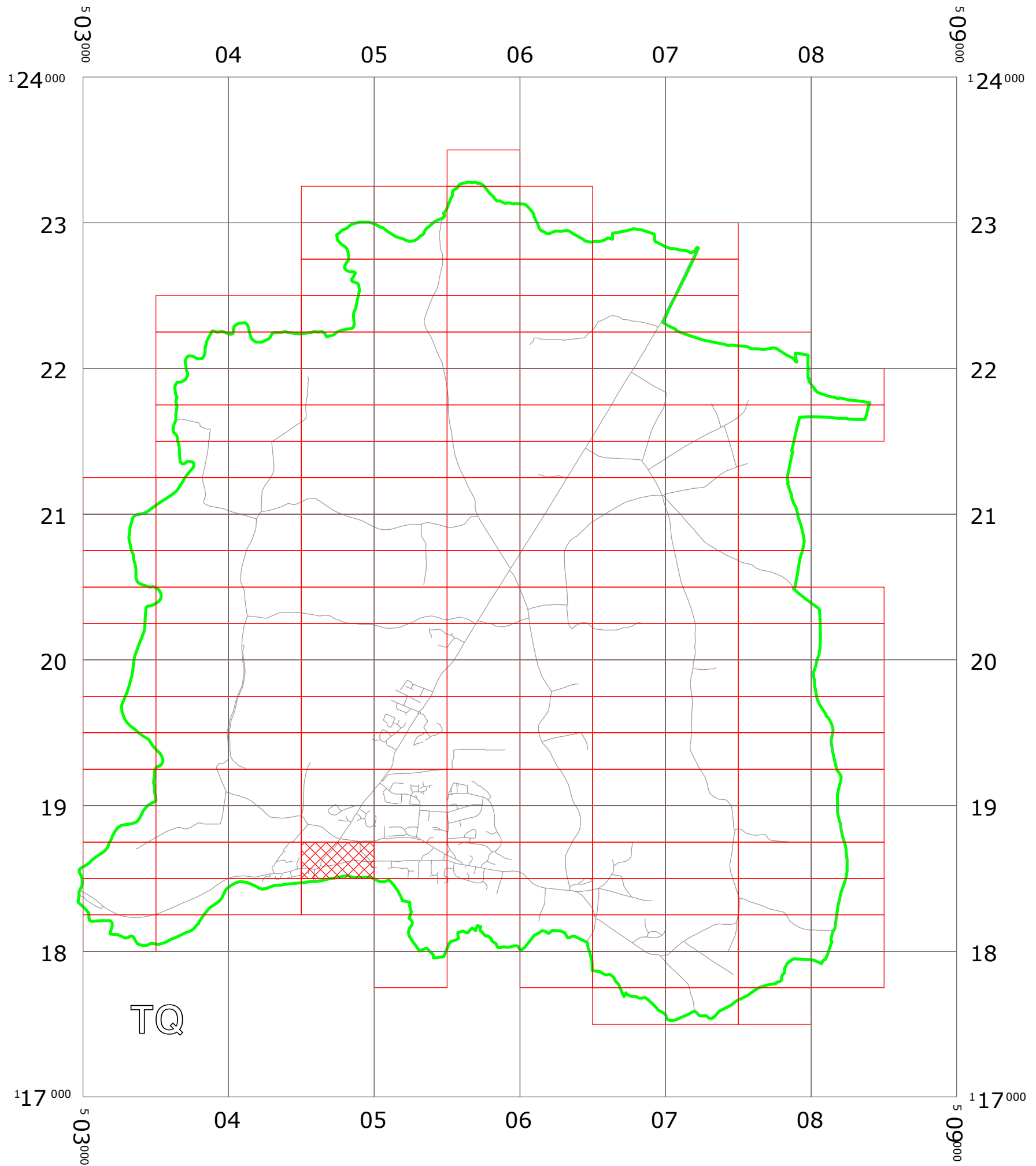



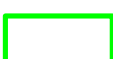



WEST SUSSEX COUNTY COUNCIL
((HORSHAM DISTRICT) (PARKING PLACES AND TRAFFIC REGULATION)
(CONSOLIDATION NO. 2) ORDER 2006)
(LOWER STREET AMENDMENT) ORDER 2017

PULBOROUGH: LOCATION OF WAITING RESTRICTIONS



KEY:

-  OS.TILE GRID
-  PARKING TILE GRID
-  LOCATION OF WAITING RESTRICTIONS
-  PARISH BOUNDARY
-  ROAD NETWORK



West Sussex County Council
 Highways & Transport
 The Grange
 Tower Street
 Chichester
 West Sussex
 PO19 1RH

WEST SUSSEX COUNTY COUNCIL
 ((HORSHAM DISTRICT)
 (PARKING PLACES AND TRAFFIC REGULATION)
 (CONSOLIDATION NO. 2) ORDER 2006)
 (LOWER STREET AMENDMENT) ORDER 2017



LOCATION OF WAITING RESTRICTIONS




Key for Waiting Restrictions

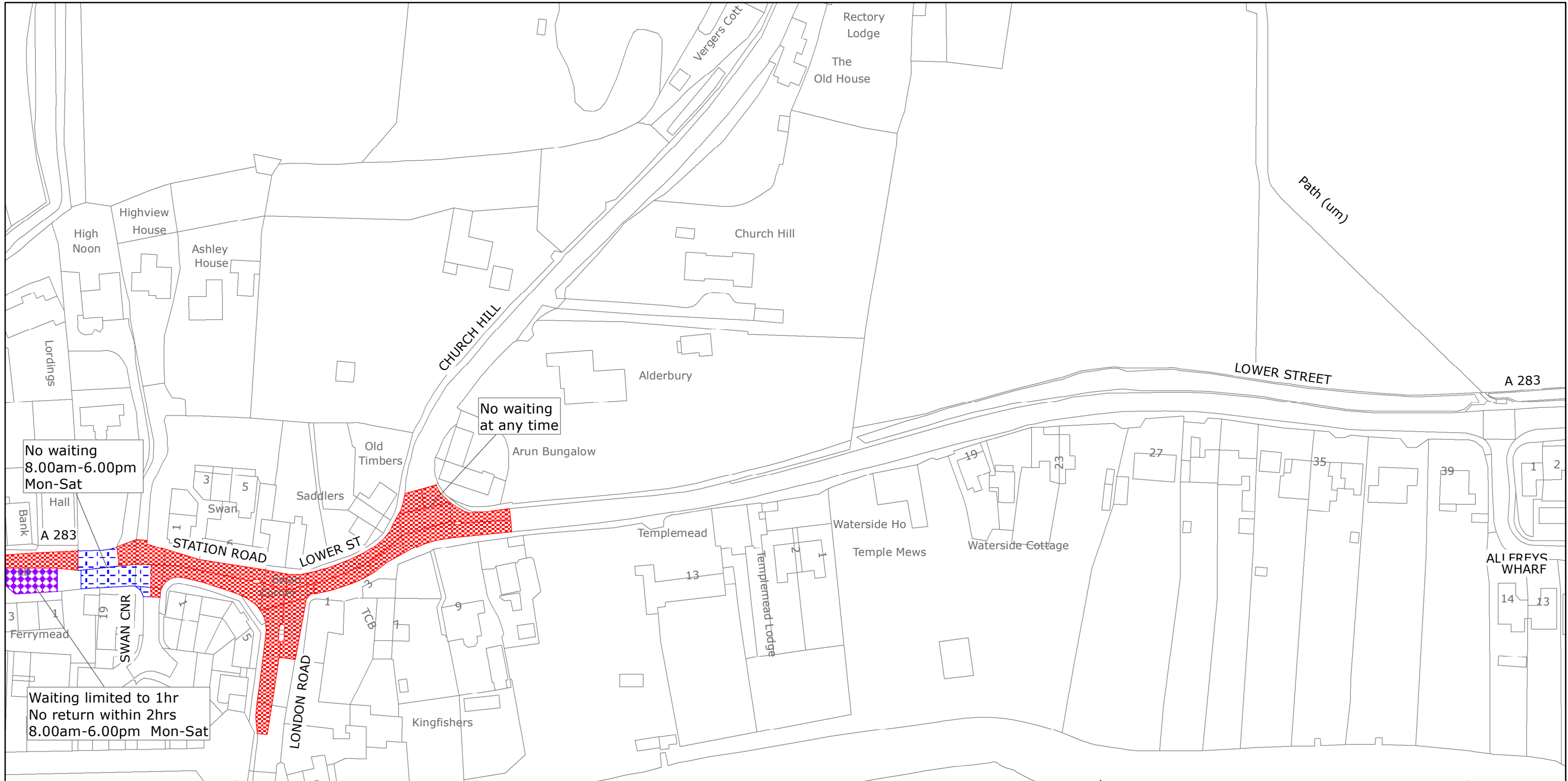
All areas over which the provision of the orders apply are defined by the shaded areas as shown on the following plans plus a contiguous area not indicated on the plans of verge and/or footway between the carriageway edge and the highway boundary. The plans in this schedule are based upon grid references of the Ordnance Survey National Grid defined by the OSGB 36 triangulation.

Prohibition of waiting at any time

- 101  **check** No waiting at any time
- 107  **pat020** No waiting 8.00am-6.00pm Mon-Sat

Free Limited Waiting

- 723  **z_circle** Waiting limited to 1hr No return within 2hrs
8.00am-6.00pm Mon-Sat



West Sussex County Council
 Highways & Transport
 The Grange
 Tower Street
 Chichester
 West Sussex
 PO19 1RH

HORSHAM DISTRICT: PULBOROUGH
 WAITING RESTRICTIONS

Reproduced from or based upon 2017 Ordnance Survey mapping with permission of the Controller of HMSO (c) Crown Copyright reserved.
 Unauthorised reproduction infringes Crown copyright and may lead to prosecution or civil proceedings West Sussex County Council Licence No. 100018485

TILE REF NO:
 TQ0418NES

SHEET ISSUE NO 5
 SHEET ACTIVE FROM -27/03/2017

N



SCALE:
 1:1250
 at A3 size