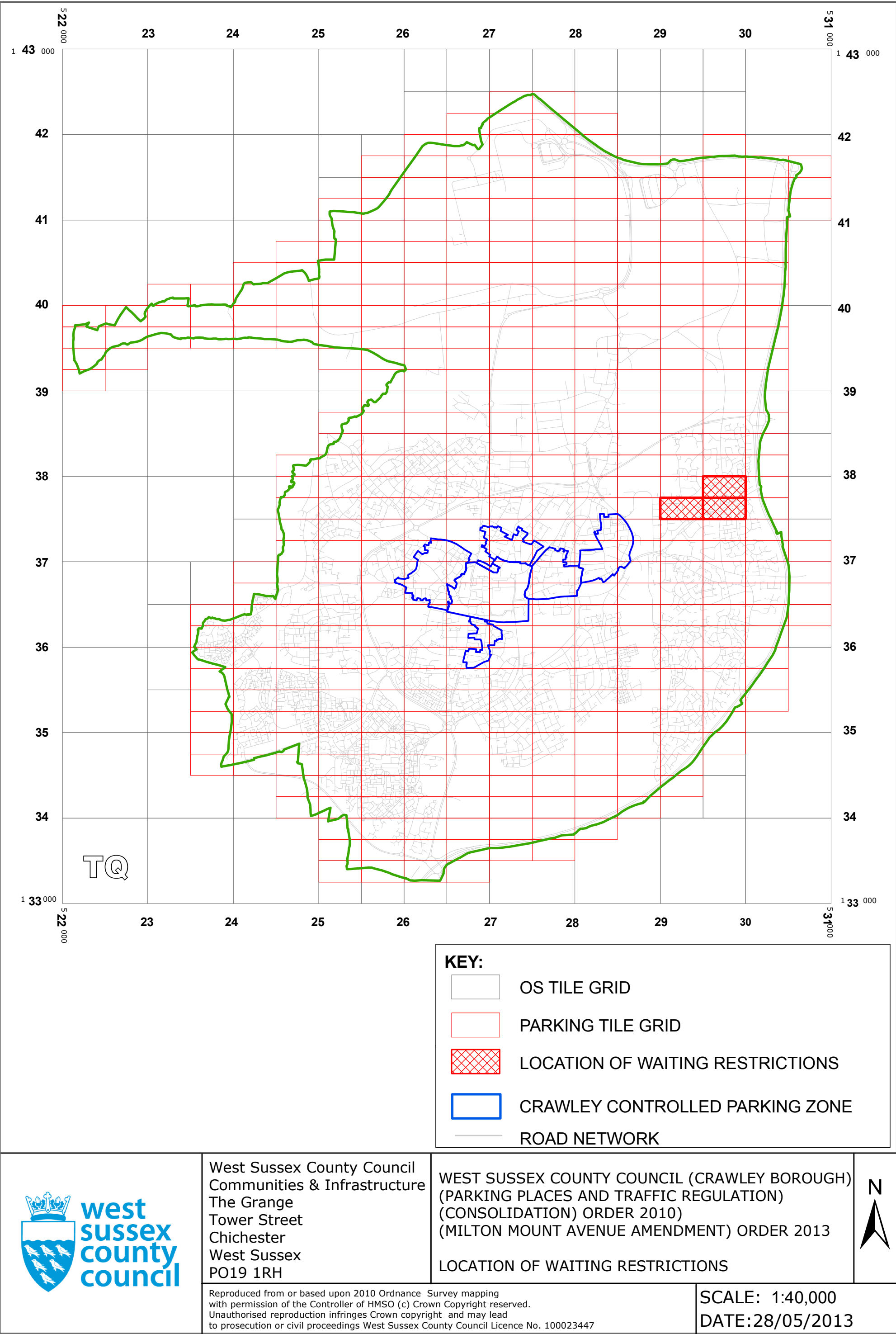


WEST SUSSEX COUNTY COUNCIL
(CRAWLEY BOROUGH) (PARKING PLACES AND TRAFFIC REGULATION)
(CONSOLIDATION) ORDER 2010)
(MILTON MOUNT AVENUE AMENDMENT) ORDER 2013



CRAWLEY BOROUGH: LOCATION OF WAITING RESTRICTIONS



Key for Waiting Restrictions

All areas over which the provision of the orders apply are defined by the shaded areas as shown on the following plans plus a contiguous area not indicated on the plans of verge and/or footway between the carriageway edge and the highway boundary. The plans in this schedule are based upon grid references of the Ordnance Survey National Grid defined by the OSGB 36 triangulation.

Prohibition of waiting

101		check	No waiting at any time
116		pat064	No waiting 10.00am-11.00am, 2.00pm-3.00pm Mon-Fri

WEST SUSSEX COUNTY COUNCIL
((CRAWLEY BOROUGH) (PARKING PLACES AND TRAFFIC REGULATION)
(CONSOLIDATION) ORDER 2010)
(MILTON MOUNT AVENUE AMENDMENT) ORDER 2013

West Sussex County Council in exercise of their powers under Sections 1 (1) 2 (1) and (2), 4 (2), 45, 46, 49 and 53 and Part IV of Schedule 9 of the Road Traffic Regulation Act 1984 "the Act" as amended and of all other enabling powers and after consultation with the chief officer of police in accordance with Part III of Schedule 9 to the Act hereby make the following Order:-

1. This Order shall come into operation on the 28th day of May 2013 and may be cited as "West Sussex County Council ((Crawley Borough) (Parking Places and Traffic Regulation) (Consolidation) Order 2010) (Milton Mount Avenue Amendment) Order 2013."
2. The "West Sussex County Council (Crawley Borough) (Parking Places and Traffic Regulation) (Consolidation) Order 2010" is hereby amended by the deletion from it of the plan specified in the First Schedule to this Order, the substitution of the plan attached in the Second Schedule to this Order and the insertion of the plans attached in the Third Schedule to this Order.

FIRST SCHEDULE
Plan to be deleted

TQ2937NWS (Sheet No. 2)

SECOND SCHEDULE
Plan to be inserted
(as attached)

TQ2937NWS (Sheet No. 3)

THIRD SCHEDULE
Plans to be inserted
(as attached)


TQ2937NEN (Sheet No. 1)

TQ2937NES (Sheet No. 1)

THE COMMON SEAL of WEST SUSSEX
COUNTY COUNCIL was hereto affixed

the Twenty first day of MAY 2013
in the presence of:

Authorised Signatory



)
)
)
)
) (L.S.)
)
)
)



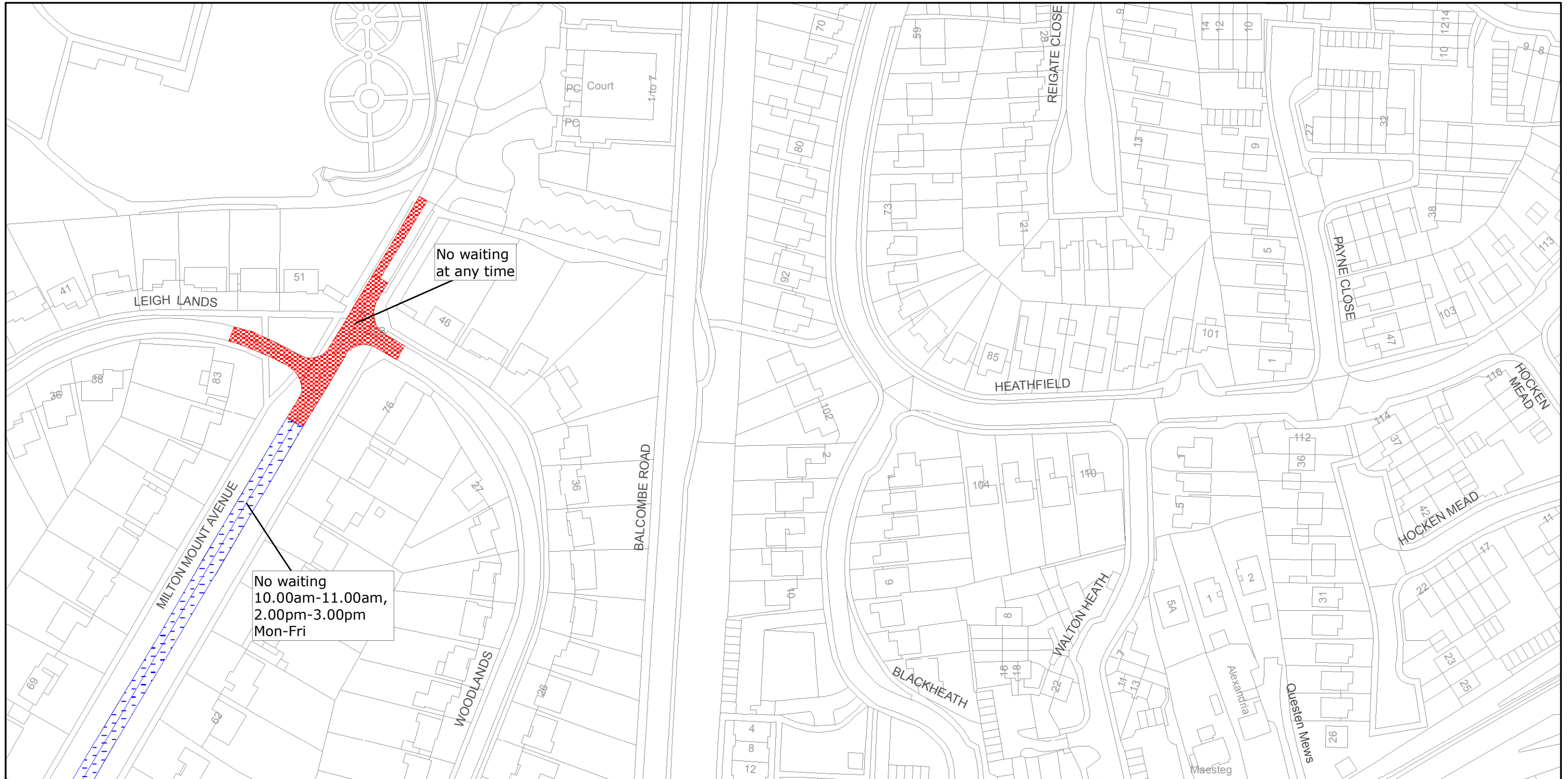
**I HEREBY CERTIFY THIS TO
BE A TRUE COPY OF THE
ORIGINAL DOCUMENT**



Authorised Officer

WEST SUSSEX COUNTY COUNCIL

04/08 DELEGATED AUTHORITY



West Sussex County Council
Communities & Infrastructure
The Grange
Tower Street
Chichester
West Sussex
PO19 1RH

CRAWLEY BOROUGH: POUND HILL NORTH WARD

WAITING RESTRICTIONS

Reproduced from or based upon 2010 Ordnance Survey mapping with permission of the Controller of HMSO (c) Crown Copyright reserved.
Unauthorised reproduction infringes Crown copyright and may lead to prosecution or civil proceedings West Sussex County Council Licence No. 100018485

TILE REF NO:
TQ2937NEN

SHEET ISSUE NO 1
SHEET ACTIVE FROM - 28/05/2013



SCALE:
1:1250
at A3 size



West Sussex County Council
Communities & Infrastructure
The Grange
Tower Street
Chichester
West Sussex
PO19 1RH

CRAWLEY BOROUGH: POUND HILL NORTH AND POUND HILL SOUTH & WORTH WARDS

WAITING RESTRICTIONS

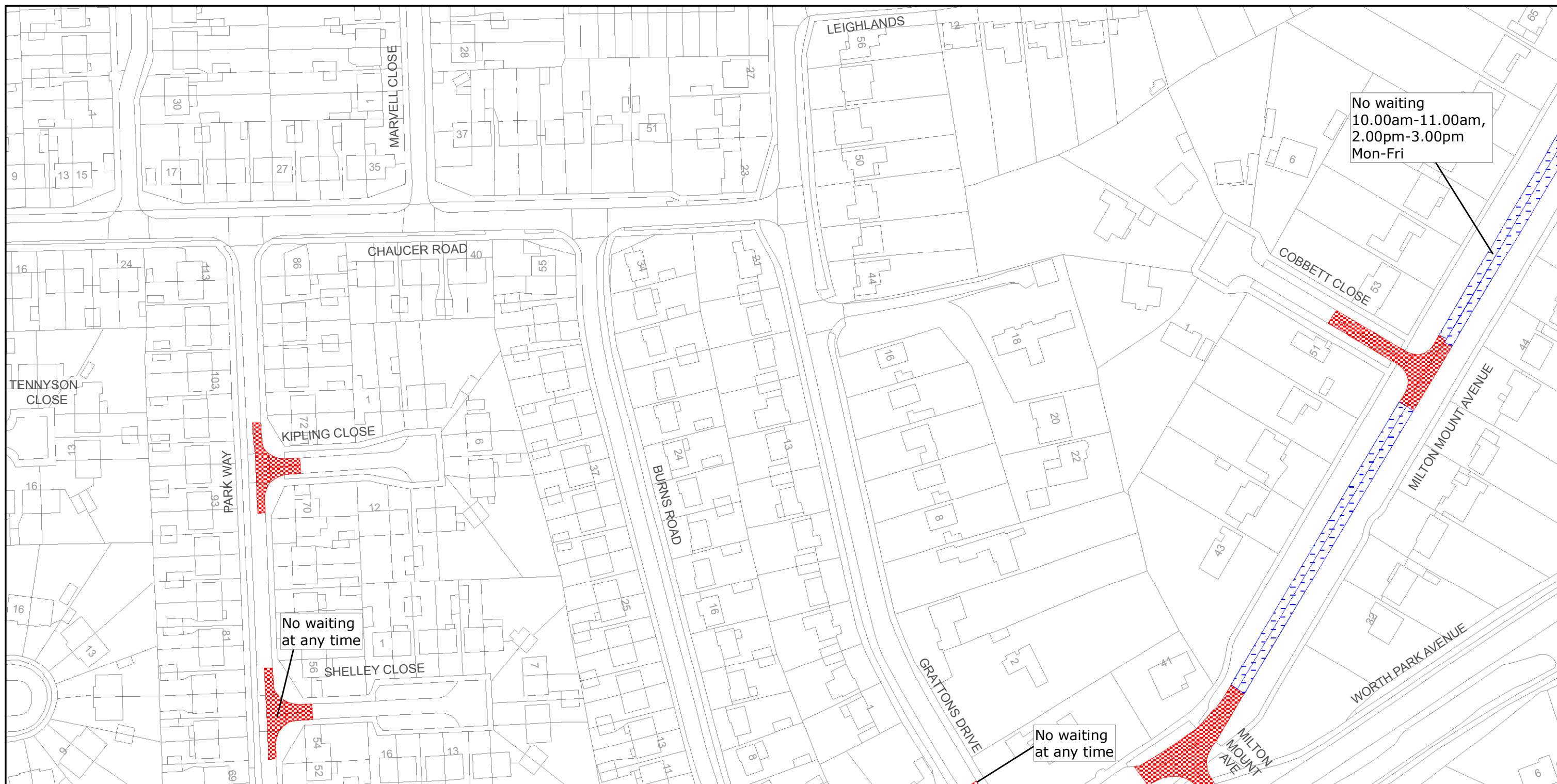
Reproduced from or based upon 2010 Ordnance Survey mapping with permission of the Controller of HMSO (c) Crown Copyright reserved.
Unauthorised reproduction infringes Crown copyright and may lead to prosecution or civil proceedings West Sussex County Council Licence No. 100018485

TILE REF NO: TQ2937NES

SHEET ISSUE NO 1
SHEET ACTIVE FROM - 28/05/2013



SCALE:
1:1250
at A3 size



West Sussex County Council
Communities & Infrastructure
The Grange
Tower Street
Chichester
West Sussex
PO19 1RH

CRAWLEY BOROUGH: POUND HILL NORTH AND
POUND HILL SOUTH & WORTH WARDS

WAITING RESTRICTIONS

Reproduced from or based upon 2010 Ordnance Survey mapping with permission of the Controller of HMSO (c) Crown Copyright reserved.
Unauthorised reproduction infringes Crown copyright and may lead to prosecution or civil proceedings West Sussex County Council Licence No. 100018485

TILE REF NO:
TQ2937NWS

SHEET ISSUE NO 3
SHEET ACTIVE FROM - 28/05/2013



SCALE:
1:1250
at A3 size