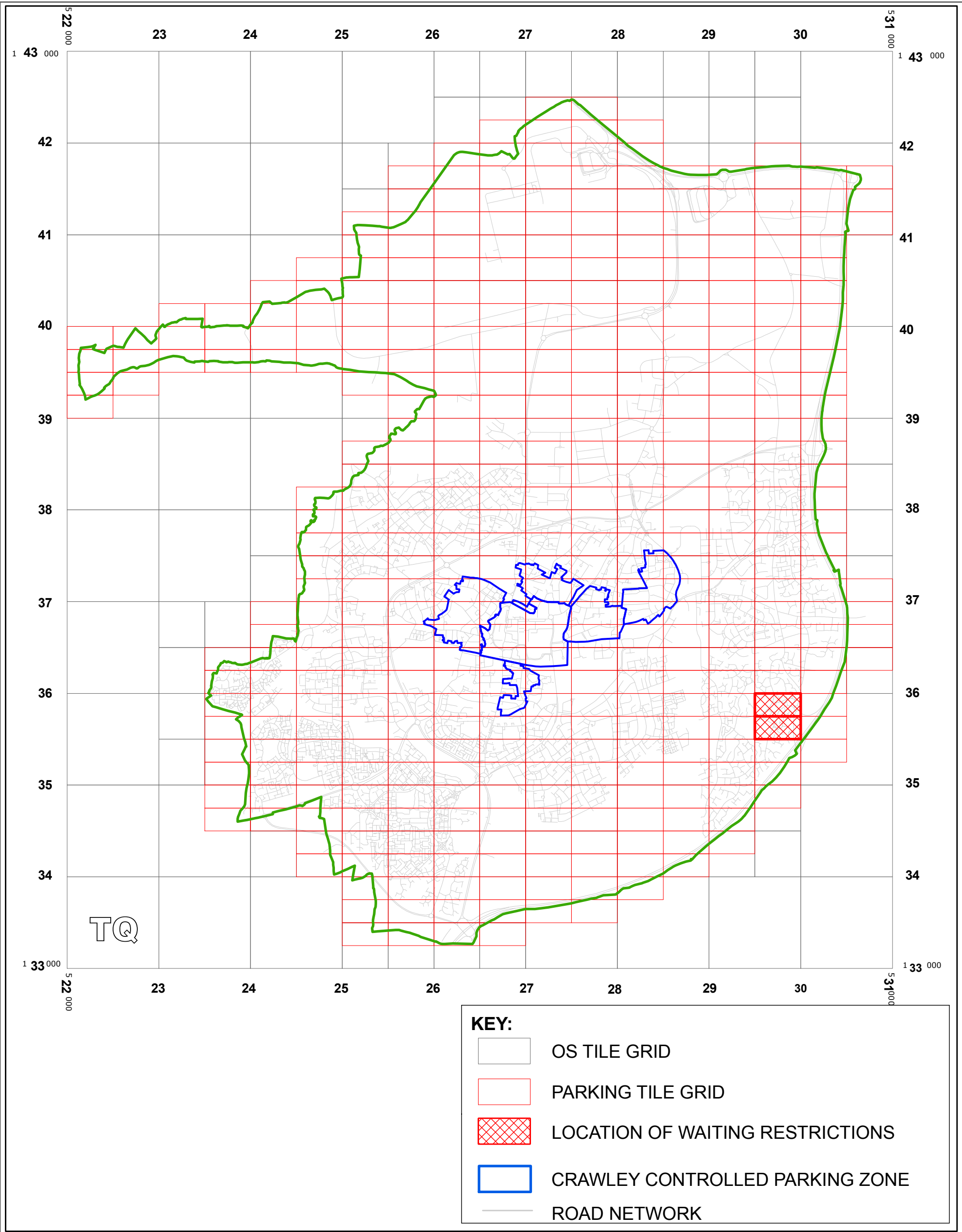


WEST SUSSEX COUNTY COUNCIL  
((CRAWLEY BOROUGH) (PARKING PLACES AND TRAFFIC REGULATION)  
(CONSOLIDATION) ORDER 2010)  
(CRAWLEY: LUCERNE DRIVE AND TOWNSEND WAY AMENDMENT) ORDER 2012

# CRAWLEY BOROUGH: LOCATION OF WAITING RESTRICTIONS



West Sussex County Council  
Communities & Infrastructure  
The Grange  
Tower Street  
Chichester  
West Sussex  
PO19 1RH

WEST SUSSEX COUNTY COUNCIL  
(CRAWLEY BOROUGH) (PARKING PLACES AND  
TRAFFIC REGULATION) (CONSOLIDATION)  
ORDER 2010) (CRAWLEY: LUCERNE DRIVE AND  
TOWNSEND WAY (AMENDMENT) ORDER 2012

LOCATIONS OF WAITING RESTRICTIONS

Reproduced from or based upon 2010 Ordnance Survey mapping  
with permission of the Controller of HMSO (c) Crown Copyright reserved.  
Unauthorised reproduction infringes Crown copyright and may lead  
to prosecution or civil proceedings West Sussex County Council Licence No. 100023447

SCALE: 1:40,000  
DATE: 05/03/2012



**WEST SUSSEX COUNTY COUNCIL**  
**((CRAWLEY BOROUGH) (PARKING PLACES & TRAFFIC REGULATION)**  
**(CONSOLIDATION) ORDER 2010)**

**(CRAWLEY: LUCERNE DRIVE AND TOWNSEND WAY AMENDMENT)**  
**ORDER 2012**

West Sussex County Council in exercise of their powers under Sections 1 (1) 2 (1) and (2), 4 (2), 45, 46, 49 and 53 and Part IV of Schedule 9 of the Road Traffic Regulation Act 1984 ("the Act") as amended and of all other enabling powers and after consultation with the Chief Officer of Police in accordance with Part III of Schedule 9 to the Act hereby make the following Order:-

1. This Order shall come into operation on the Fifth day of March 2012 and may be cited as "West Sussex County Council ((Crawley Borough) (Parking Places & Traffic Regulation) (Consolidation) Order 2010) (Crawley: Lucerne Drive and Townsend Way Amendment) Order 2012".
2. The "West Sussex County Council (Crawley District) (Parking Places & Traffic Regulation) (Consolidation) Order 2010" is hereby amended by the insertion of the plans specified in the Schedule to this Order, attached hereto.

**SCHEDULE**  
**Plan to be Inserted**


TQ2935NEN (Issue Number 1)  
TQ2935NES (Issue Number 1)

THE Common Seal of THE  
WEST SUSSEX COUNTY COUNCIL  
was hereto affixed the FIRST

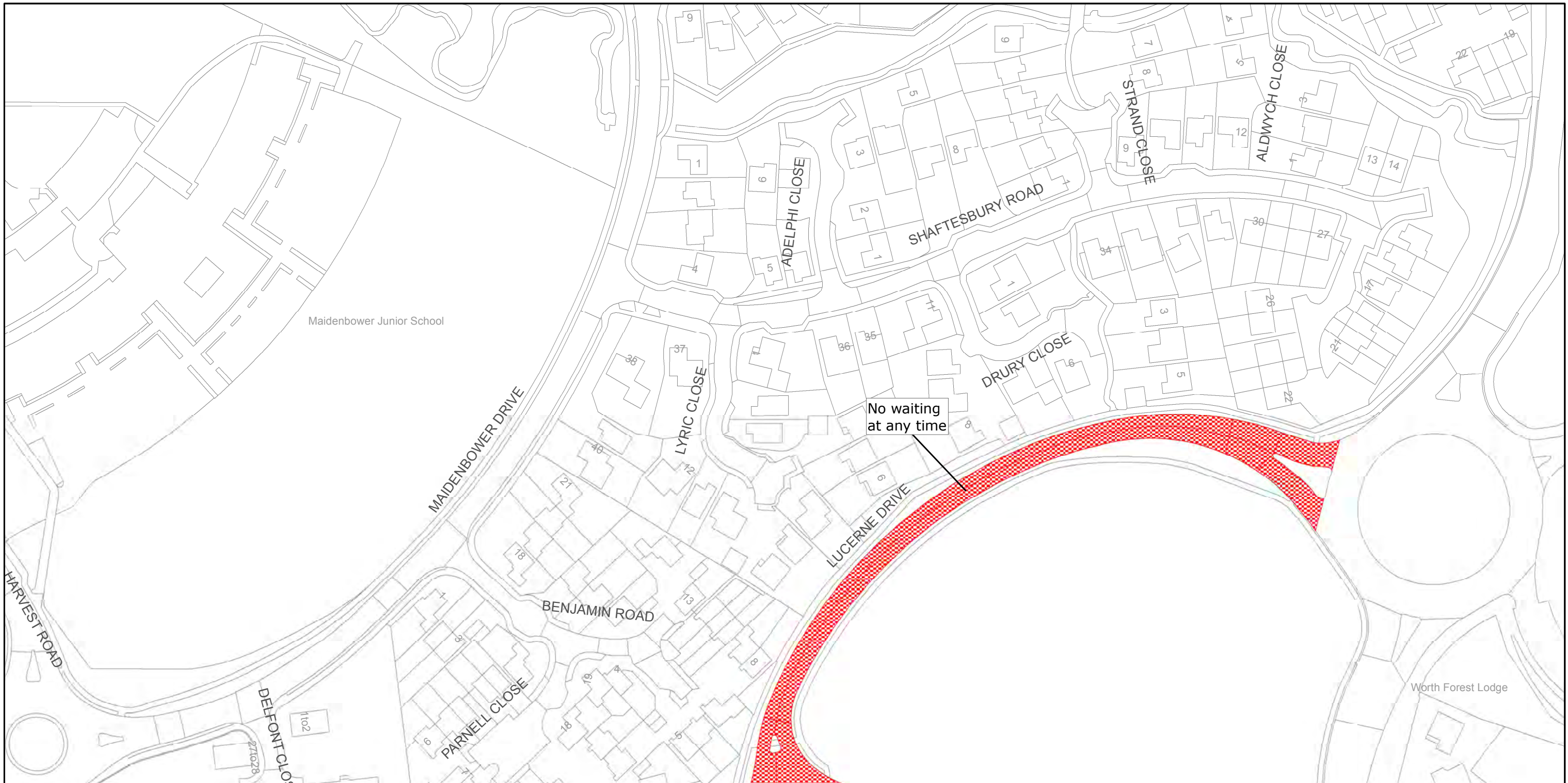
day of MARCH 2012



Authorised Signatory  
CRE-017-MM



06/07 DELEGATED AUTHORITY



West Sussex County Council  
Highways & Transport  
The Grange  
Tower Street  
Chichester  
West Sussex  
PO19 1RH

CRAWLEY BOROUGH: MAIDENBOWER WARD  
WAITING RESTRICTIONS

Reproduced from or based upon 2009 Ordnance Survey mapping with permission of the Controller of HMSO © Crown Copyright reserved.  
Unauthorised reproduction infringes Crown copyright and may lead to prosecution or civil proceedings West Sussex County Council Licence No. 100023447

TILE REF NO:  
TQ2935NEN

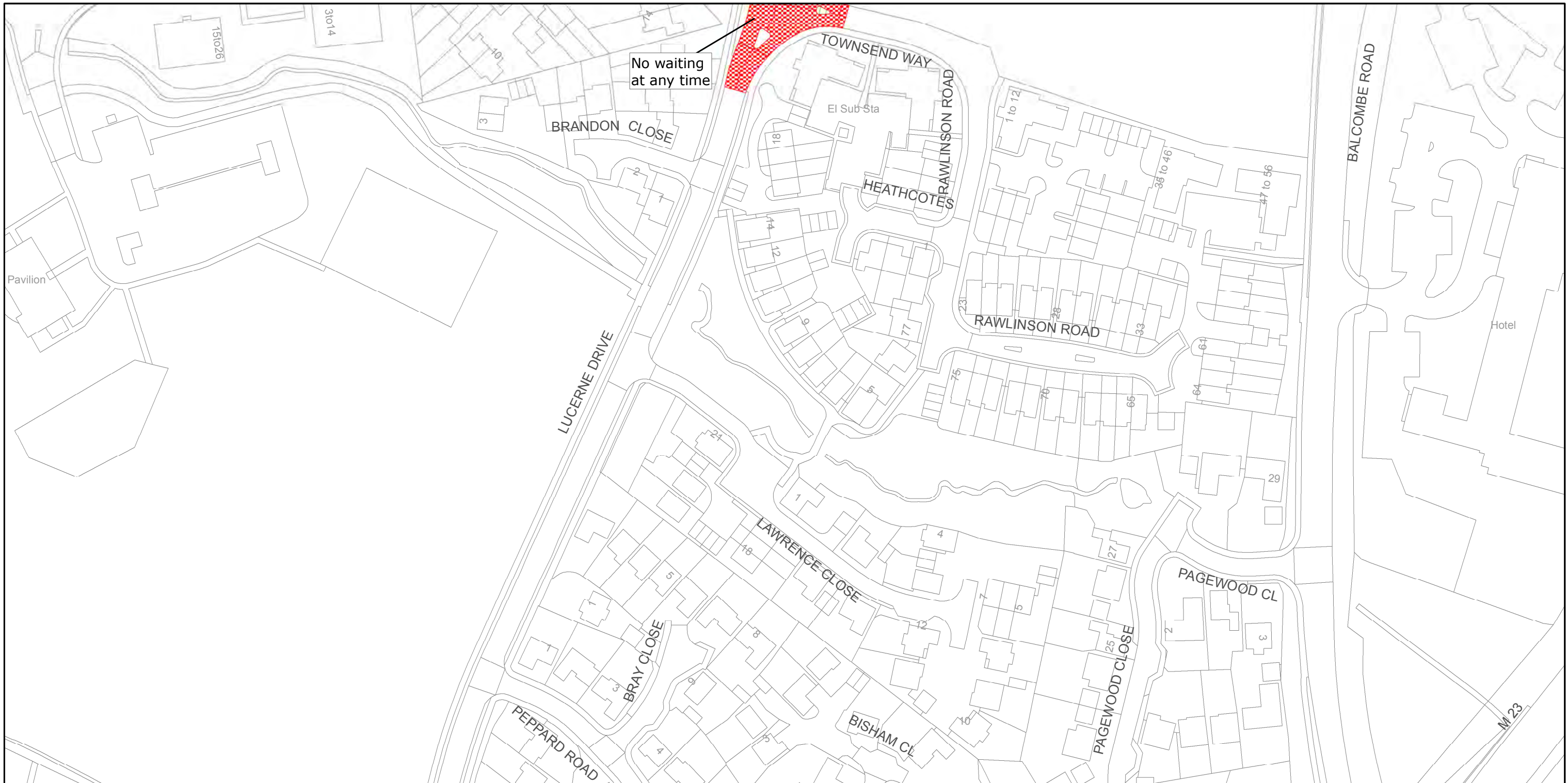
SHEET ISSUE NO 1

SHEET ACTIVE FROM 05/03/2012



SCALE:  
1:1250  
at A3 size





West Sussex County Council  
Highways & Transport  
The Grange  
Tower Street  
Chichester  
West Sussex  
PO19 1RH

CRAWLEY BOROUGH: MAIDENBOWER WARD  
WAITING RESTRICTIONS

Reproduced from or based upon 2009 Ordnance Survey mapping with permission of the Controller of HMSO © Crown Copyright reserved.  
Unauthorised reproduction infringes Crown copyright and may lead to prosecution or civil proceedings West Sussex County Council Licence No. 100023447

TILE REF NO:  
TQ2935NES

SHEET ISSUE NO 1

SHEET ACTIVE FROM 05/03/2012



SCALE:  
1:1250  
at A3 size