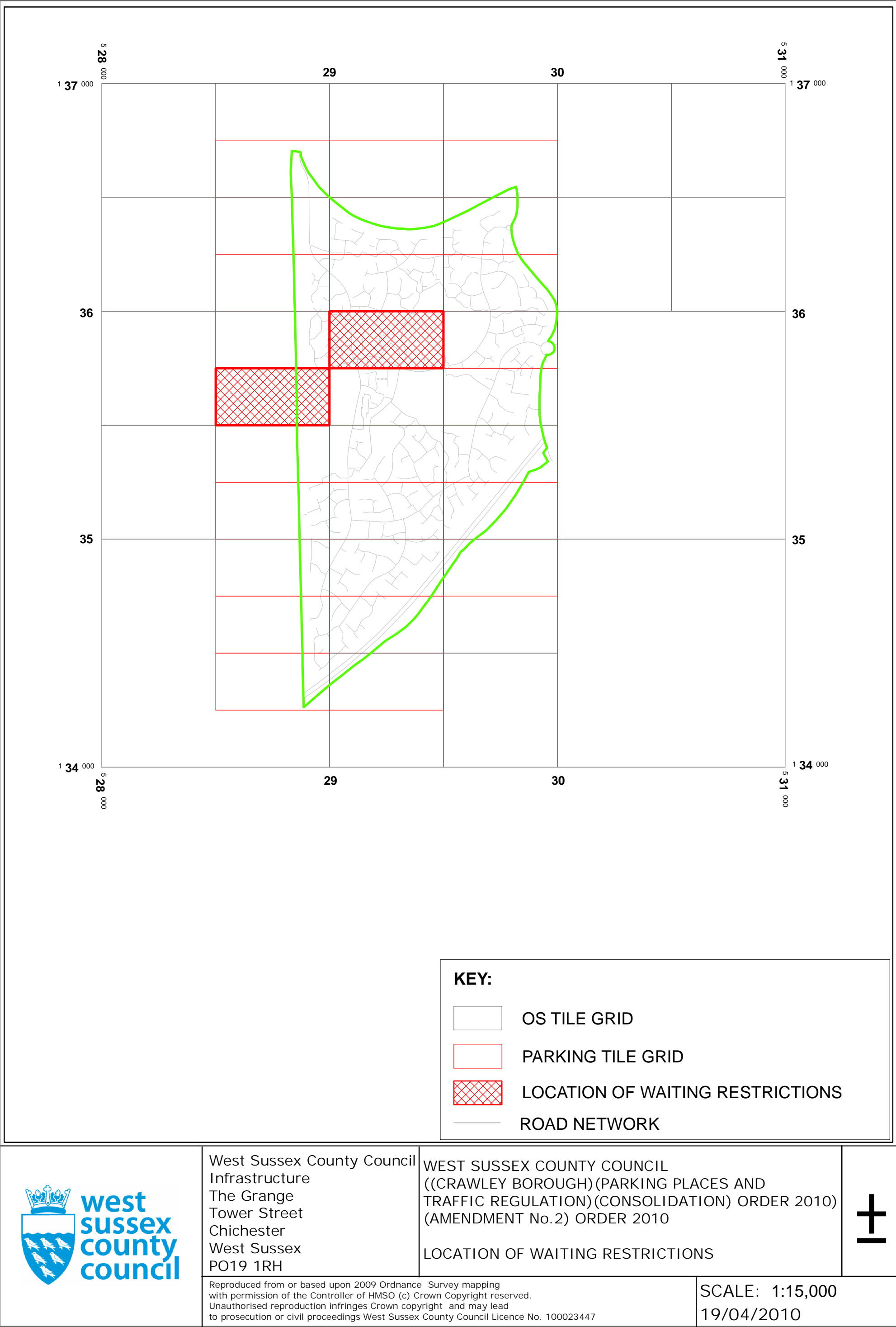


WEST SUSSEX COUNTY COUNCIL
((CRAWLEY BOROUGH) (PARKING PLACES AND TRAFFIC REGULATION)
(CONSOLIDATION) ORDER 2010)
(AMENDMENT No.2) ORDER 2010

MAIDENBOWER: LOCATION OF WAITING RESTRICTIONS



WEST SUSSEX COUNTY COUNCIL
((CRAWLEY BOROUGH) (PARKING PLACES AND TRAFFIC REGULATION)
(CONSOLIDATION) ORDER 2010)
(AMENDMENT NO. 2) ORDER 2010

West Sussex County Council in exercise of their powers under Sections 1 (1) 2 (1) and (2), 4 (2), 45, 46, 49 and 53 and Part IV of Schedule 9 of the Road Traffic Regulation Act 1984 "the Act" as amended and of all other enabling powers and after consultation with the chief officer of police in accordance with Part III of Schedule 9 to the Act hereby make the following Order:-

1. This Order shall come into operation on the seventeenth day of May 2010 and may be cited as "West Sussex County Council ((Crawley Borough) (Parking Places and Traffic Regulation) (Consolidation) Order 2010) (Amendment No. 2) Order 2010."
2. The "West Sussex County Council (Crawley Borough) (Parking Places and Traffic Regulation) (Consolidation) Order 2010" is hereby amended by the insertion of the plans specified in the First Schedule to this Order.

FIRST SCHEDULE
Plans to be inserted
(as attached)

TQ2835NES (Sheet No. 1)
TQ2935NWN (Sheet No.1)

THE COMMON SEAL of WEST SUSSEX
COUNTY COUNCIL was hereto affixed

the ELEVENTH day of MAY 2010
in the presence of:) (L.S)

M. Kenward

Authorised Signatory

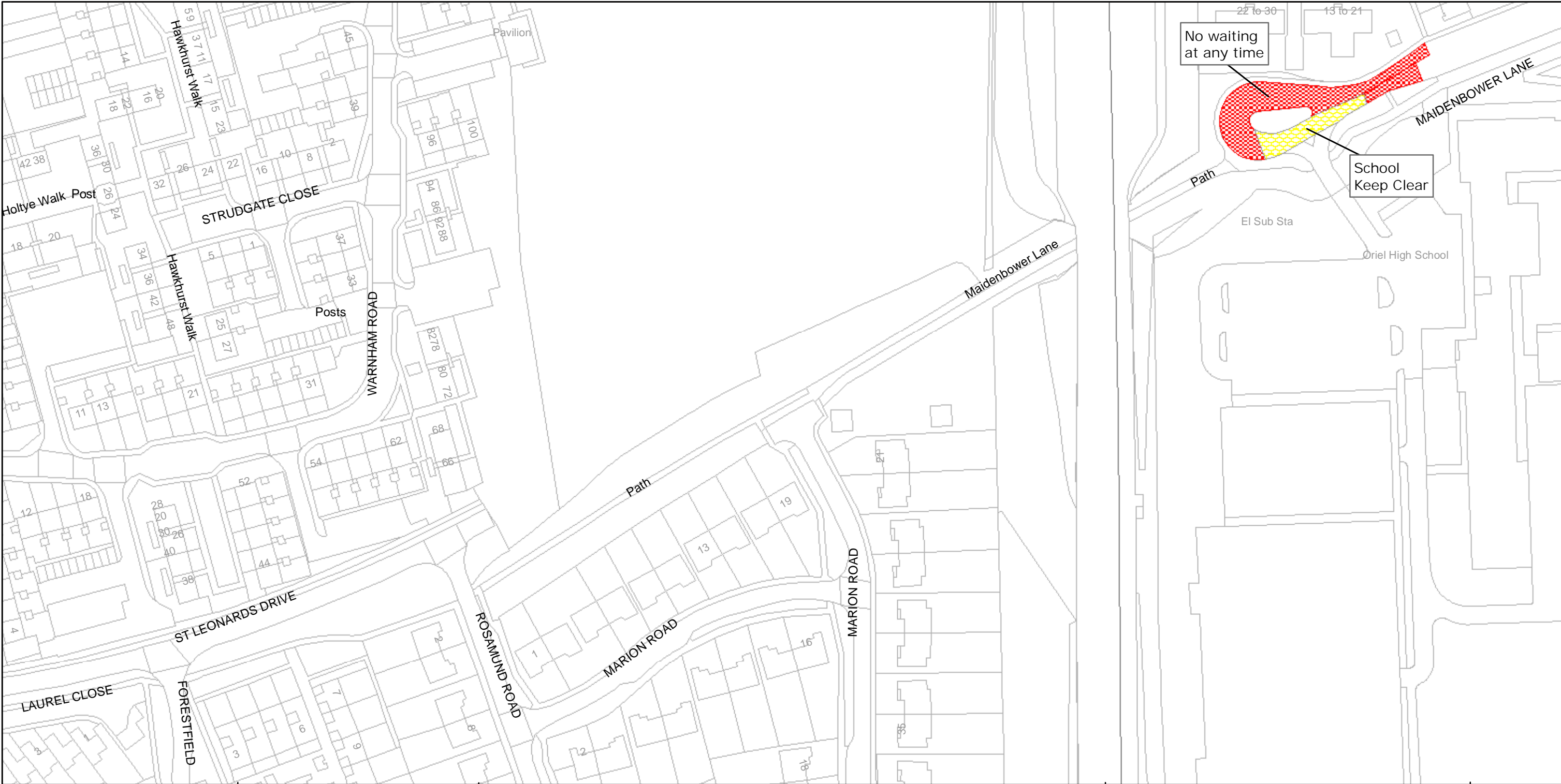


7446/6/10

I HEREBY CERTIFY THIS TO
BE A TRUE COPY OF THE
ORIGINAL DOCUMENT

.....
Authorised Officer

Tony Kenward
WEST SUSSEX COUNTY COUNCIL



West Sussex County Council
Infrastructure
The Grange
Tower Street
Chichester
West Sussex
PO19 1RH

CRAWLEY BOROUGH: MAIDENBOWER WARD

WAITING RESTRICTIONS

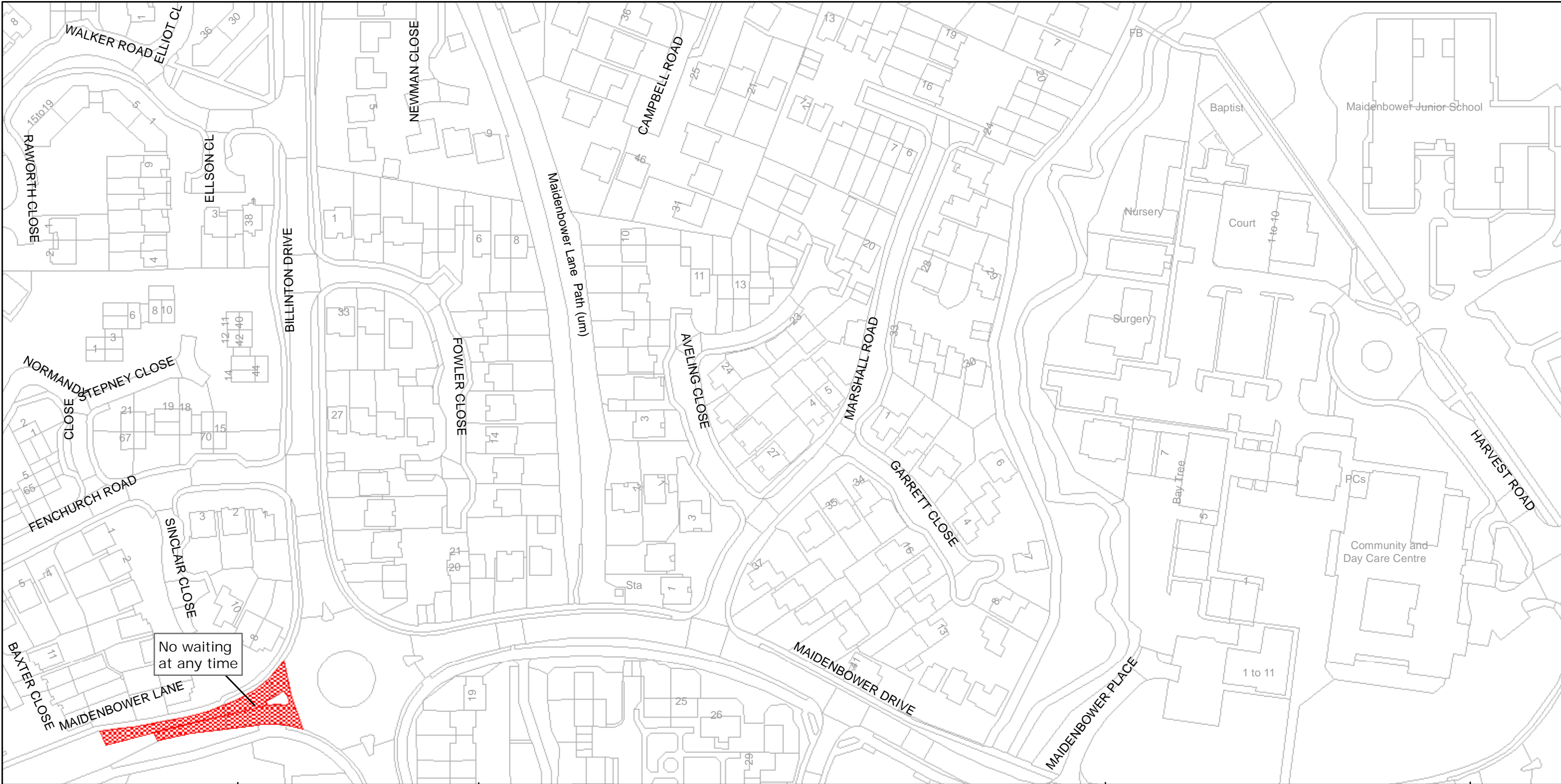
Reproduced from or based upon 2009 Ordnance Survey mapping with permission of the Controller of HMSO (c) Crown Copyright reserved.
Unauthorised reproduction infringes Crown copyright and may lead to prosecution or civil proceedings West Sussex County Council Licence No. 100023447

TILE REF NO:
TQ2835NES

SHEET ISSUE NO 1
SHEET ACTIVE FROM -17/05/2010



SCALE:
1:1250
at A3 size



West Sussex County Council
Infrastructure
The Grange
Tower Street
Chichester
West Sussex
PO19 1RH

CRAWLEY BOROUGH: MAIDENBOWER WARD
WAITING RESTRICTIONS

Reproduced from or based upon 2009 Ordnance Survey mapping with permission of the Controller of HMSO (c) Crown Copyright reserved.
Unauthorised reproduction infringes Crown copyright and may lead to prosecution or civil proceedings West Sussex County Council Licence No. 100023447

TILE REF NO:
TQ2935NWN

SHEET ISSUE NO 1
SHEET ACTIVE FROM -17/05/2010

±
SCALE:
1:1250
at A3 size