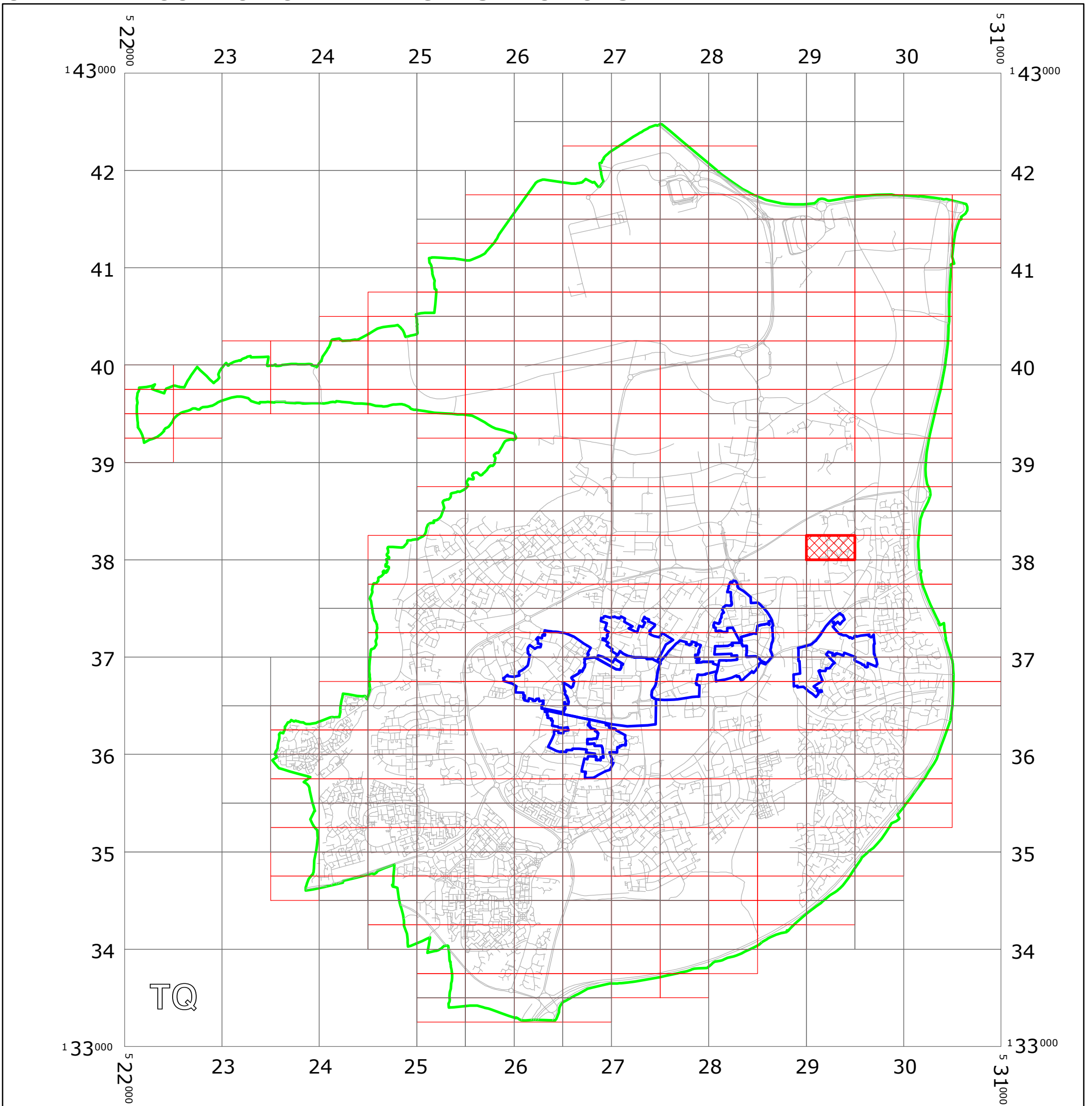








WEST SUSSEX COUNTY COUNCIL
((CRAWLEY BOROUGH) (PARKING PLACES AND TRAFFIC REGULATION)
(CONSOLIDATION) ORDER 2010)
(PETERHOUSE PARADE AMENDMENT) ORDER 2018

CRAWLEY: LOCATION OF WAITING RESTRICTIONS



KEY:


-  OS.TILE GRID
-  PARKING TILE GRID
-  LOCATION OF WAITING RESTRICTIONS
-  PARISH BOUNDARY
-  CONTROLLED PARKING ZONE BOUNDARY
-  ROAD NETWORK



West Sussex County Council
 Highways & Transport
 The Grange
 Tower Street
 Chichester
 West Sussex
 PO19 1RH

WEST SUSSEX COUNTY COUNCIL
 ((CRAWLEY BOROUGH)
 (PARKING PLACES AND TRAFFIC REGULATION)
 (CONSOLIDATION) ORDER 2010)
 (PETERHOUSE PARADE AMENDMENT) ORDER 2018

LOCATION OF WAITING RESTRICTIONS



Reproduced from or based upon 2017 Ordnance Survey mapping with permission of the Controller of HMSO (c) Crown Copyright reserved. Unauthorised reproduction infringes Crown copyright and may lead to prosecution or civil proceedings. West Sussex County Council Licence No. 100023447

SCALE: 1:40000
 DATE: 19/11/2018

Key for Waiting Restrictions

All areas over which the provision of the orders apply are defined by the shaded areas as shown on the following plans plus a contiguous area not indicated on the plans of verge and/or footway between the carriageway edge and the highway boundary. The plans in this schedule are based upon grid references of the Ordnance Survey National Grid defined by the OSGB 36 triangulation.

Prohibition of waiting at any time

101  check No waiting at any time

Clearways

1100  usgs503 School Keep Clear-No stopping at any time

WEST SUSSEX COUNTY COUNCIL
((CRAWLEY BOROUGH) (PARKING PLACES AND TRAFFIC REGULATION)
(CONSOLIDATION) ORDER 2010
(PETERHOUSE PARADE AMENDMENT) ORDER 2018

West Sussex County Council in exercise of their powers under Sections 1 (1) 2 (1) and (2), 4 (2), 45, 46, 49 and 53 and Part IV of Schedule 9 of the Road Traffic Regulation Act 1984 "the Act" as amended and of all other enabling powers and after consultation with the chief officer of police in accordance with Part III of Schedule 9 to the Act hereby make the following Order:-


1. This Order shall come into operation on the 19th day of November 2018 and may be cited as "West Sussex County Council ((Crawley Borough) (Parking Places and Traffic Regulation) (Consolidation) Order 2010) (Peterhouse Parade Amendment) Order 2018."
2. The "West Sussex County Council (Crawley Borough) (Parking Places and Traffic Regulation) (Consolidation) Order 2010" is hereby amended by the deletion from it of the plan in the First Schedule to this Order and the substitution of the plan attached in the Second Schedule to this Order.


FIRST SCHEDULE
Plan to be deleted

TQ2938SWS (Sheet Issue No. 3)

SECOND SCHEDULE
Plan to be substituted
(as attached)

TQ2938SWS (Sheet Issue No. 4)

THE COMMON SEAL of WEST SUSSEX)
 COUNTY COUNCIL was hereto affixed)
 the THIRTEENTH day of November 2018)
 in the presence of:) (L.S)
)
)
 Authorised Signatory)

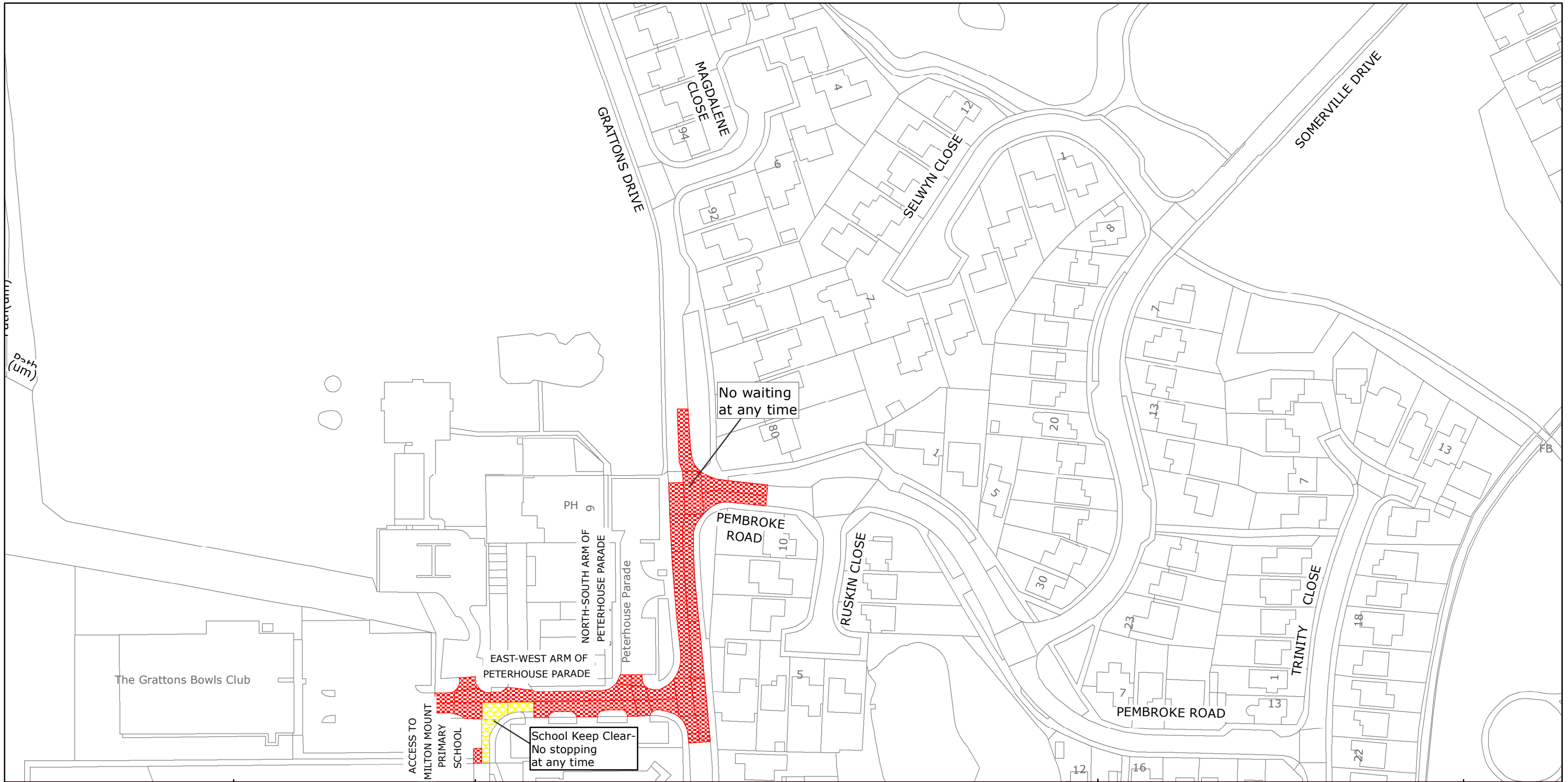


04/08 DELEGATED AUTHORITY

HEREBY CERTIFY THIS TO
BE A TRUE COPY OF THE
ORIGINAL DOCUMENT



 Authorised Officer
 WEST SUSSEX COUNTY COUNCIL



West Sussex County Council
 Highways & Transport
 The Grange
 Tower Street
 Chichester
 West Sussex
 PO19 1RH

CRAWLEY BOROUGH: POUND HILL NORTH WARD
 WAITING RESTRICTIONS

TILE REF NO:
 TQ2938SWS

SHEET ISSUE NO 4
 SHEET ACTIVE FROM - 19/11/2018



SCALE:
 1:1250
 at A3 size

Reproduced from or based upon 2018 Ordnance Survey mapping with permission of the Controller of HMSO (c) Crown Copyright reserved. Unauthorised reproduction infringes Crown copyright and may lead to prosecution or civil proceedings West Sussex County Council Licence No. 100018485