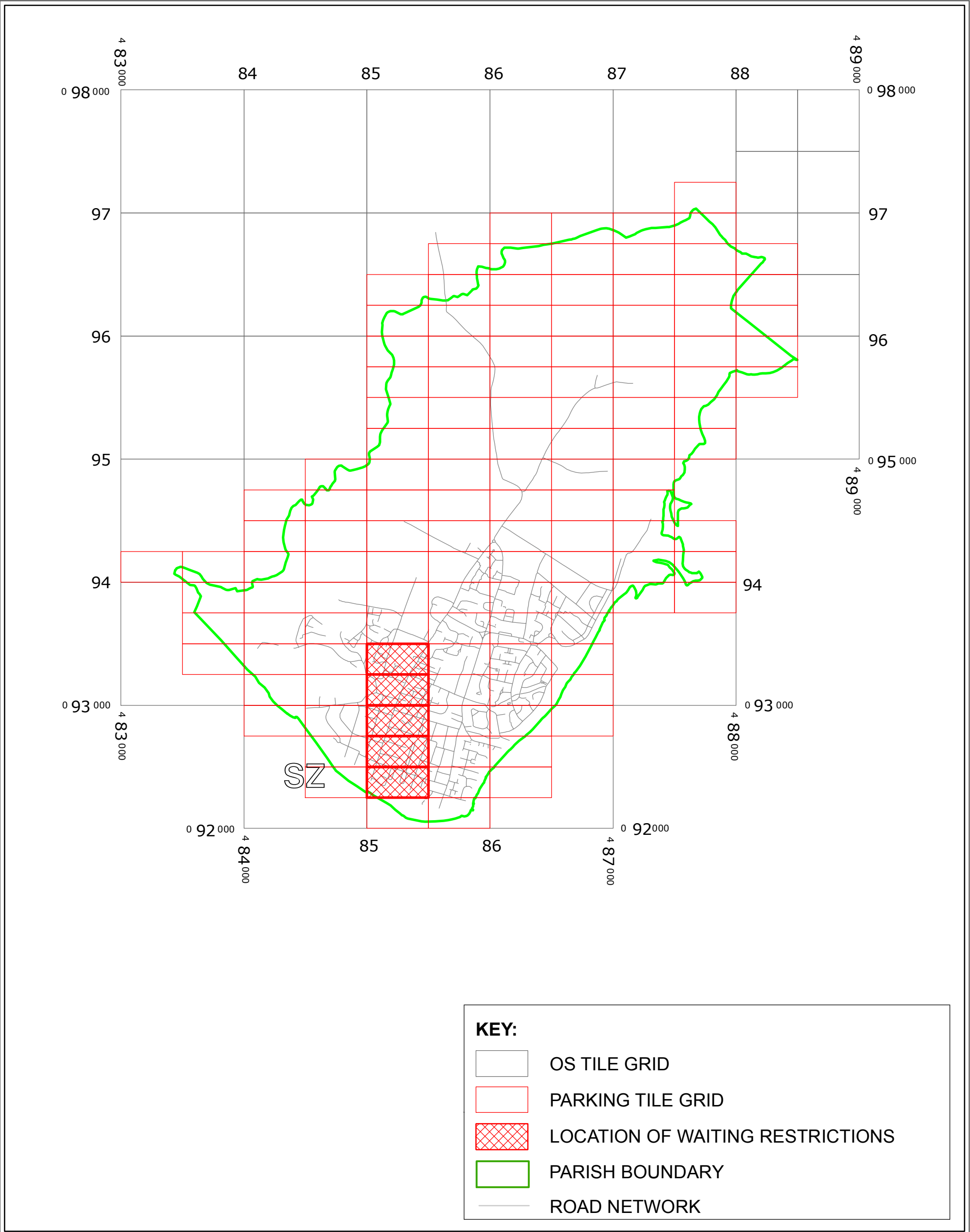


WEST SUSSEX COUNTY COUNCIL
((CHICHESTER DISTRICT) (PARKING PLACES & TRAFFIC REGULATION)
(CONSOLIDATION) ORDER 2010)
(HILLFIELD ROAD AMENDMENT) ORDER 2013

SELSEY: LOCATION OF WAITING RESTRICTIONS



West Sussex County Council
Infrastructure
The Grange
Tower Street
Chichester
West Sussex
PO19 1RH

WEST SUSSEX COUNTY COUNCIL
((CHICHESTER DISTRICT)
(PARKING PLACES AND TRAFFIC REGULATION)
(CONSOLIDATION) ORDER 2010)
(HILLFIELD ROAD AMENDMENT) ORDER 2013

LOCATION OF WAITING RESTRICTIONS



Reproduced from or based upon 2010 Ordnance Survey mapping
with permission of the Controller of HMSO (c) Crown Copyright reserved.
Unauthorised reproduction infringes Crown copyright and may lead
to prosecution or civil proceedings West Sussex County Council Licence No. 100023447

SCALE: 1:30,000
01/07/2013


Key for Waiting Restrictions

All areas over which the provision of the orders apply are defined by the shaded areas as shown on the following plans plus a contiguous area not indicated on the plans of verge and/or footway between the carriageway edge and the highway boundary. The plans in this schedule are based upon grid references of the Ordnance Survey National Grid defined by the OSGB 36 triangulation.


Prohibition of waiting

101		check	No waiting at any time	107		pat020	No waiting 8.00am-6.00pm Mon–Sat
-----	-----------------------------------------------------------------------------------	-------	------------------------	-----	-------------------------------------------------------------------------------------	--------	----------------------------------

Free Limited Waiting

712		pat062	Waiting limited to 2hrs No return within 2hrs 8.00am-6.00pm Mon–Sat	756		Chert	Waiting limited to 4hrs No return within 4hrs at any time
-----	-------------------------------------------------------------------------------------	--------	---------------------------------------------------------------------	-----	--------------------------------------------------------------------------------------	-------	-----------------------------------------------------------

Specified Vehicles

810		usgs503	Loading bay-Goods vehicles only at any time
-----	-------------------------------------------------------------------------------------	---------	---------------------------------------------

WEST SUSSEX COUNTY COUNCIL
((CHICHESTER DISTRICT) (PARKING PLACES & TRAFFIC REGULATION)
(CONSOLIDATION) ORDER 2010)
(HILLFIELD ROAD AMENDMENT) ORDER 2013

West Sussex County Council in exercise of their powers under Sections 1 (1) 2 (1) and (2), 4 (2), 45, 46, 49 and 53 and Part IV of Schedule 9 of the Road Traffic Regulation Act 1984 "the Act" as amended and of all other enabling powers and after consultation with the chief officer of police in accordance with Part III of Schedule 9 to the Act hereby make the following Order:-

1. This Order shall come into operation on the 1st day of July 2013 and may be cited as "West Sussex County Council ((Chichester District) (Parking Places and Traffic Regulation) (Consolidation) Order 2010) (Hillfield Road Amendment) Order 2013."
2. The "West Sussex County Council (Chichester District) (Parking Places and Traffic Regulation) (Consolidation) Order 2010" is hereby amended by the deletion from it of the plans in the First Schedule to this Order and the insertion into it of the plans in the Second Schedule to this Order.

FIRST SCHEDULE
Plans to be deleted

SZ8592NWN (Issue No. 1)
 SZ8592NWS (Issue No. 1)
 SZ8592SWN (Issue No. 1)
 SZ8593SWN (Issue No. 1)
 SZ8593SWS (Issue No. 1)

SECOND SCHEDULE
Plans to be inserted
(as attached)

SZ8592NWN (Issue No. 2)
 SZ8592NWS (Issue No. 2)
 SZ8592SWN (Issue No. 2)
 SZ8593SWN (Issue No. 2)
 SZ8593SWS (Issue No. 2)


The COMMON SEAL of WEST SUSSEX
 COUNTY COUNCIL was hereto affixed

the Twenty Fifth day of JUNE 2013
 in the presence of

Authorised Signatory



)
)
)
)
) (L.S.)
)
)
)
)

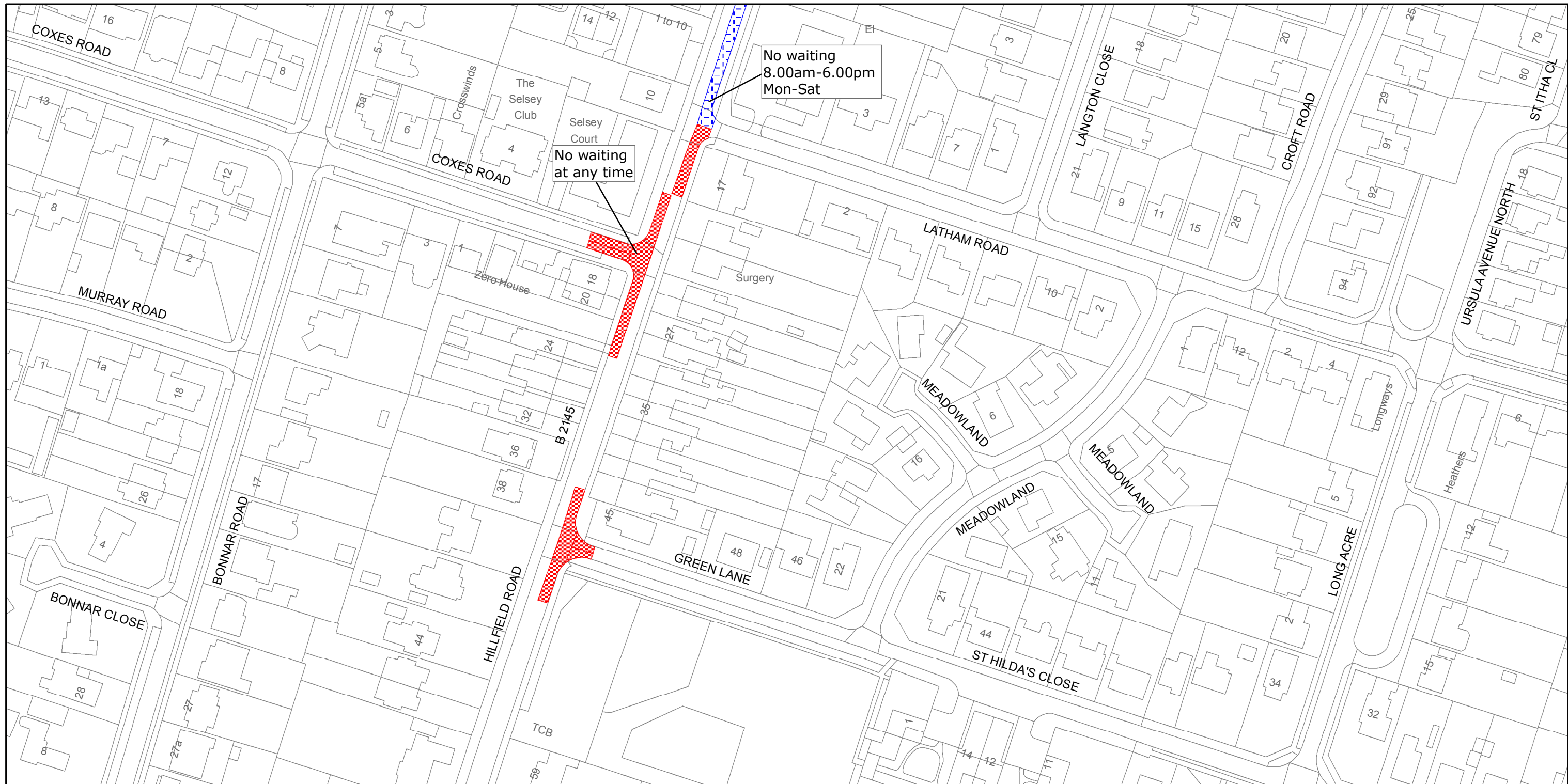


I HEREBY CERTIFY THIS TO
 BE A TRUE COPY OF THE
 ORIGINAL DOCUMENT

.....
 Authorised Officer

WEST SUSSEX COUNTY COUNCIL

04/08 DELEGATED AUTHORITY



West Sussex County Council
 Infrastructure
 The Grange
 Tower Street
 Chichester
 West Sussex
 PO19 1RH

CHICHESTER DISTRICT: SELSEY

WAITING RESTRICTIONS

Reproduced from or based upon 2009 Ordnance Survey mapping with permission of the Controller of HMSO (c) Crown Copyright reserved.
 Unauthorised reproduction infringes Crown copyright and may lead to prosecution or civil proceedings West Sussex County Council Licence No. 100023447

FILE REF NO:
 SZ8592NWN

SHEET ISSUE NO 2
 SHEET ACTIVE FROM - 01/07/2013



SCALE:
 1:1250
 at A3 size



West Sussex County Council
Infrastructure
The Grange
Tower Street
Chichester
West Sussex
PO19 1RH

CHICHESTER DISTRICT: SELSEY
WAITING RESTRICTIONS

Reproduced from or based upon 2009 Ordnance Survey mapping with permission of the Controller of HMSO (c) Crown Copyright reserved.
Unauthorised reproduction infringes Crown copyright and may lead to prosecution or civil proceedings West Sussex County Council Licence No. 100023447

FILE REF NO:
SZ8592NWS

SHEET ISSUE NO 2
SHEET ACTIVE FROM - 01/07/2013



SCALE:
1:1250
at A3 size



West Sussex County Council
Infrastructure
The Grange
Tower Street
Chichester
West Sussex
PO19 1RH

CHICHESTER DISTRICT: SELSEY

WAITING RESTRICTIONS

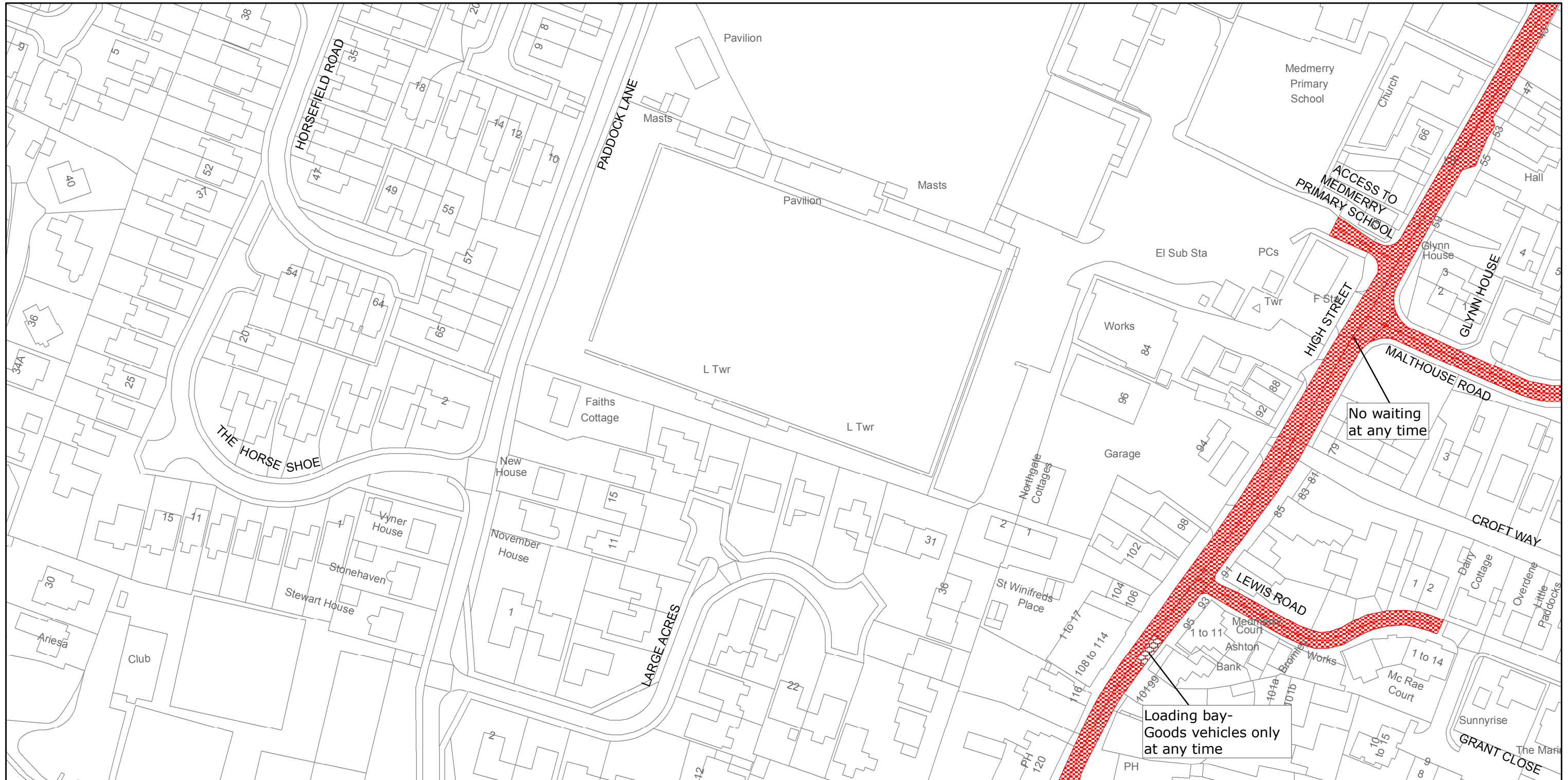
Reproduced from or based upon 2009 Ordnance Survey mapping with permission of the Controller of HMSO (c) Crown Copyright reserved.
Unauthorised reproduction infringes Crown copyright and may lead to prosecution or civil proceedings West Sussex County Council Licence No. 100023447

FILE REF NO: SZ8592SWN

SHEET ISSUE NO 2
SHEET ACTIVE FROM - 01/07/2013



SCALE:
1:1250
at A3 size



West Sussex County Council
Infrastructure
The Grange
Tower Street
Chichester
West Sussex
PO19 1RH

CHICHESTER DISTRICT: SELSEY
WAITING RESTRICTIONS

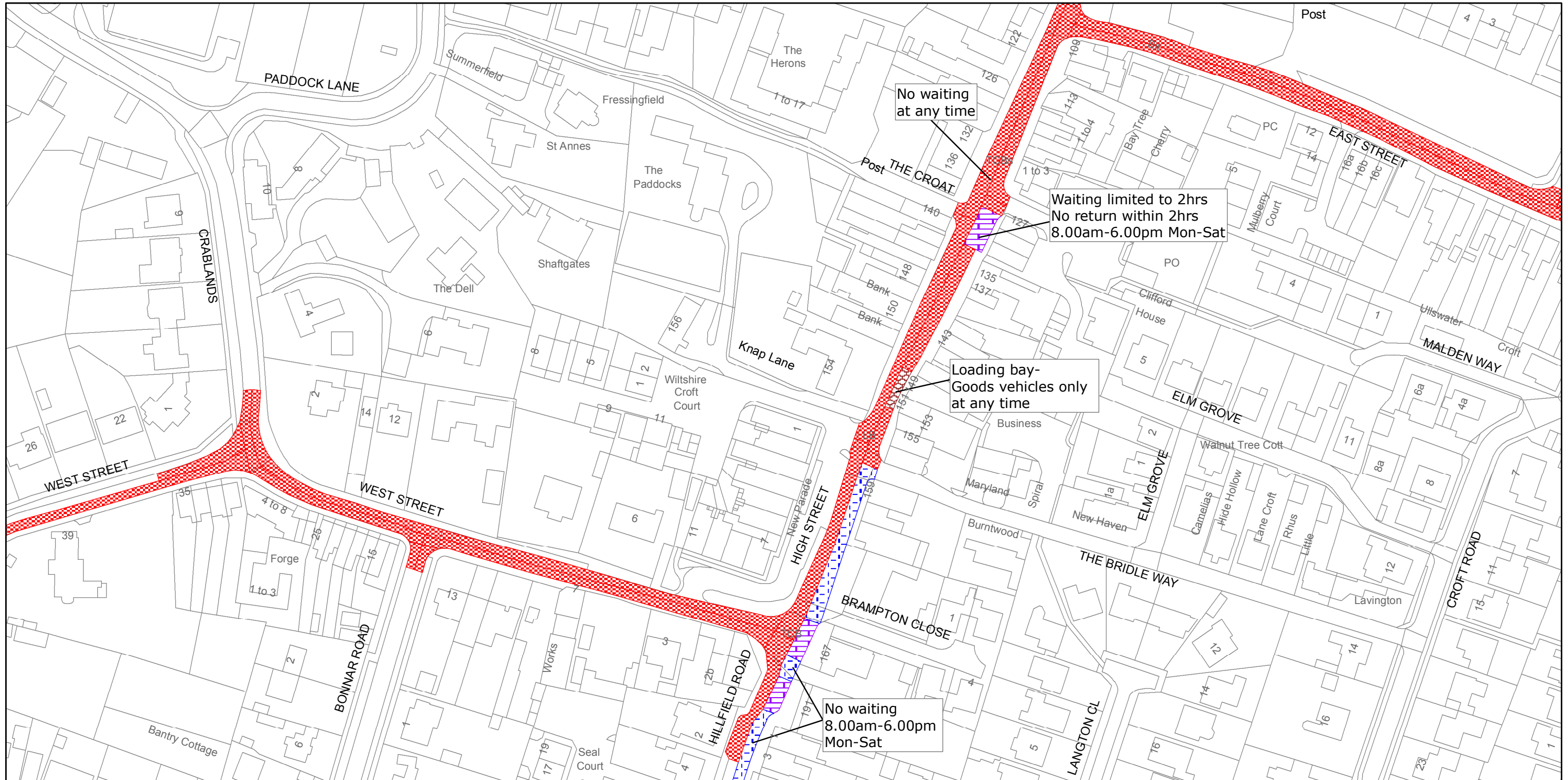
Reproduced from or based upon 2009 Ordnance Survey mapping with permission of the Controller of HMSO (c) Crown Copyright reserved.
Unauthorised reproduction infringes Crown copyright and may lead to prosecution or civil proceedings West Sussex County Council Licence No. 100023447

FILE REF NO:
SZ8593SWN

SHEET ISSUE NO 2
SHEET ACTIVE FROM - 01/07/2013



SCALE:
1:1250
at A3 size



West Sussex County Council
Infrastructure
The Grange
Tower Street
Chichester
West Sussex
PO19 1RH

CHICHESTER DISTRICT: SELSEY

WAITING RESTRICTIONS

Reproduced from or based upon 2009 Ordnance Survey mapping with permission of the Controller of HMSO (c) Crown Copyright reserved.
Unauthorised reproduction infringes Crown copyright and may lead to prosecution or civil proceedings West Sussex County Council Licence No. 100023447

FILE REF NO: SZ8593SWS

SHEET ISSUE NO 2
SHEET ACTIVE FROM - 01/07/2013



SCALE:
1:1250
at A3 size