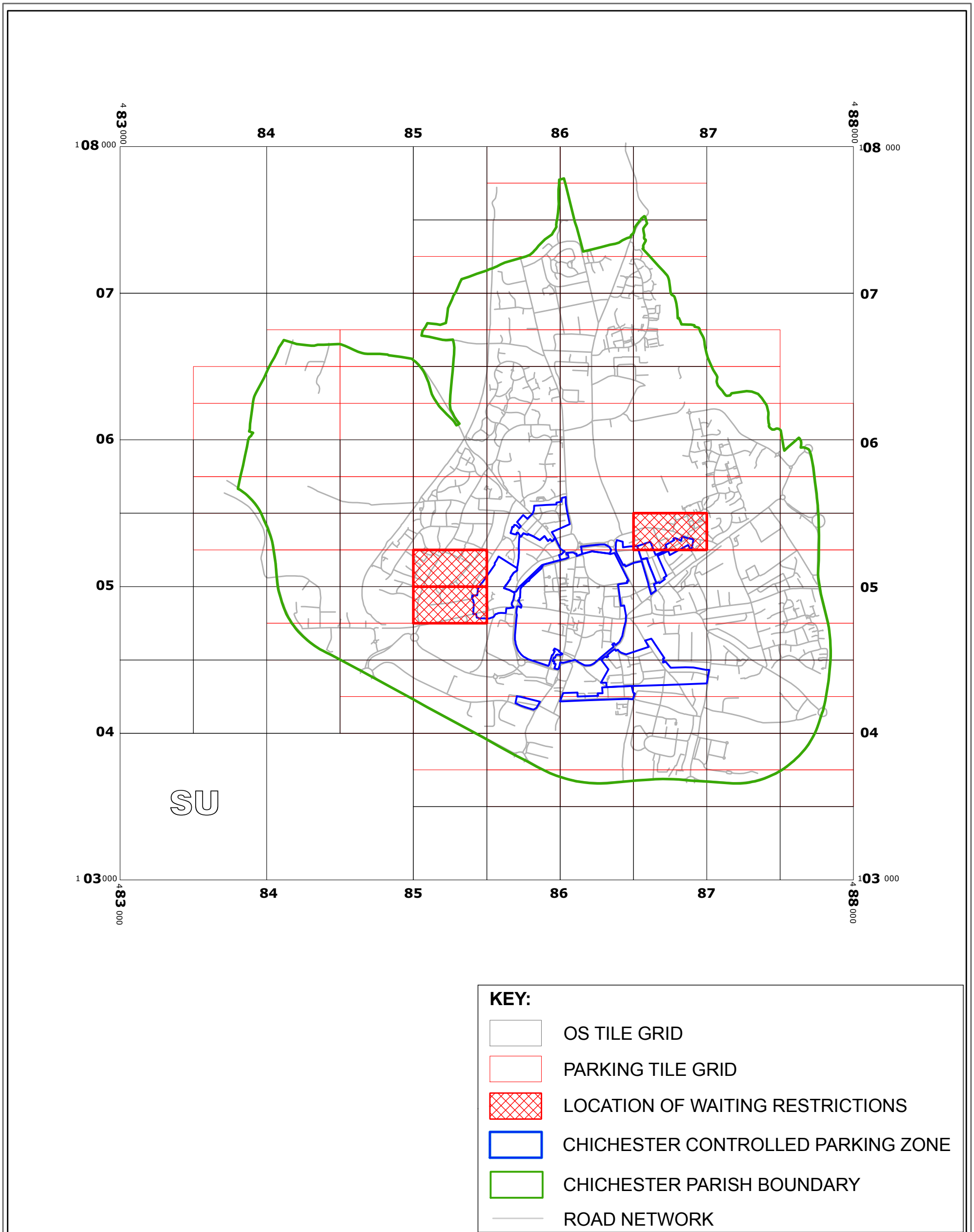








WEST SUSSEX COUNTY COUNCIL  
((CHICHESTER DISTRICT) (PARKING PLACES AND TRAFFIC REGULATION)  
(CONSOLIDATION) ORDER 2010)  
(MINOR SHERBOURNE ROAD & SWANFIELD DRIVE) ORDER 2011

# CHICHESTER: LOCATION OF WAITING RESTRICTIONS



**KEY:**

-  OS TILE GRID
-  PARKING TILE GRID
-  LOCATION OF WAITING RESTRICTIONS
-  CHICHESTER CONTROLLED PARKING ZONE
-  CHICHESTER PARISH BOUNDARY
-  ROAD NETWORK



West Sussex County Council  
 Infrastructure  
 The Grange  
 Tower Street  
 Chichester  
 West Sussex  
 PO19 1RH

WEST SUSSEX COUNTY COUNCIL  
 ((CHICHESTER DISTRICT)  
 (PARKING PLACES AND TRAFFIC REGULATION)  
 (CONSOLIDATION) ORDER 2010)  
 (MINOR SHERBOURNE ROAD &  
 SWANFIELD DRIVE) ORDER 2011  
 LOCATION OF WAITING RESTRICTIONS





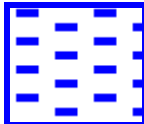

Reproduced from or based upon 2009 Ordnance Survey mapping with permission of the Controller of HMSO (c) Crown Copyright reserved. Unauthorised reproduction infringes Crown copyright and may lead to prosecution or civil proceedings West Sussex County Council Licence No. 100023447

SCALE: 1:25,000  
 DATE: 29/04/2011


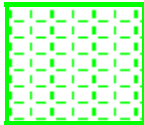
**Key for Waiting Restrictions**

All areas over which the provision of the orders apply are defined by the shaded areas as shown on the following plans plus a contiguous area not indicated on the plans of verge and/or footway between the carriageway edge and the highway boundary. The plans in this schedule are based upon grid references of the Ordnance Survey National Grid defined by the OSGB 36 triangulation.


**Prohibition of waiting**


101		check	No waiting at any time
111		pat 046	No waiting 9.00am-5.00pm Mon-Sat
114		pat063	No waiting 9:00am-5:00pm Mon-Fri
135		usgs721	No waiting 10.00am-11.00am, 2.00pm-3.00pm Mon-Sat


**Residents Parking**

502		dot6	Residents' and Visitors' permit holders only 9.00am-5.00pm Mon-Sat
504		pat020	Residents' and Visitors' permit holders only 10.00am-11.00am and 2.00pm-3.00pm Mon-Sat


**Shared Residents Parking & Free Limited Waiting**

601  pat064 Residents' and Visitors' permit holders and Limited waiting for 1hr No return within 1hr for non-permit holders 9.00am-5.00pm Mon-Sat

621  herring3 Residents' and Visitors' permit holders and Limited waiting for 30mins No return within 30mins for non-permit holders 10.00am-11.00am and 2.00pm-3.00pm Mon-Sat

622  pat20 Residents' and Visitors' permit holders and Limited waiting for 2 hrs No return within 2hrs For non-permit holders 8.30am-6.00pm Mon-Sat

**Specified Vehicles**

834  dot5 Doctors vehicles 9.00am-5.00pm Mon-Sat

 Boundary of Controlled Parking Zone

**WEST SUSSEX COUNTY COUNCIL**  
**((CHICHESTER DISTRICT) (PARKING PLACES AND**  
**TRAFFIC REGULATION) (CONSOLIDATION) ORDER 2010)**  
**(MINOR SHERBOURNE ROAD & SWANFIELD DRIVE) ORDER 2011**

West Sussex County Council in exercise of their powers under Sections 1 (1) 2 (1) and (2), 4 (2), 45, 46, 49 and 53 and Part IV of Schedule 9 of the Road Traffic Regulation Act 1984 "the Act" as amended and of all other enabling powers and after consultation with the chief officer of police in accordance with Part III of Schedule 9 to the Act hereby make the following Order:-

1. This Order shall come into operation on the twenty ninth day of April 2011 and may be cited as "West Sussex County Council ((Chichester District) (Parking Places and Traffic Regulation) (Consolidation) Order 2010) (Minor Sherbourne Road & Swanfield Drive) Order 2011."
2. The "West Sussex County Council (Chichester District) (Parking Places and Traffic Regulation) (Consolidation) Order 2010" is hereby amended by the deletion from it of the plans specified in the First Schedule to this Order and the substitution of the plans attached in the Second Schedule to this Order.

**FIRST SCHEDULE**  
**Plan numbers to be revoked**

SU8504NWN (Sheet No. 1)  
SU8505SWS (Sheet No. 1)  
SU8605SEN (Sheet No. 1)


**SECOND SCHEDULE**  
**Plans to be substituted**  
**(as attached)**

SU8504NWN (Sheet No. 2)  
SU8505SWS (Sheet No 2)  
SU8605SEN (Sheet No. 2)

The COMMON SEAL of WEST SUSSEX COUNTY COUNCIL was hereto affixed )  
 )  
 )  
 the <sup>TWELFTH</sup> day of APRIL 2011 )  
 in the presence of ) (L.S.)  
 )  
 )  
 )  
 )  
 )  
 )  
 )



Authorised Signatory

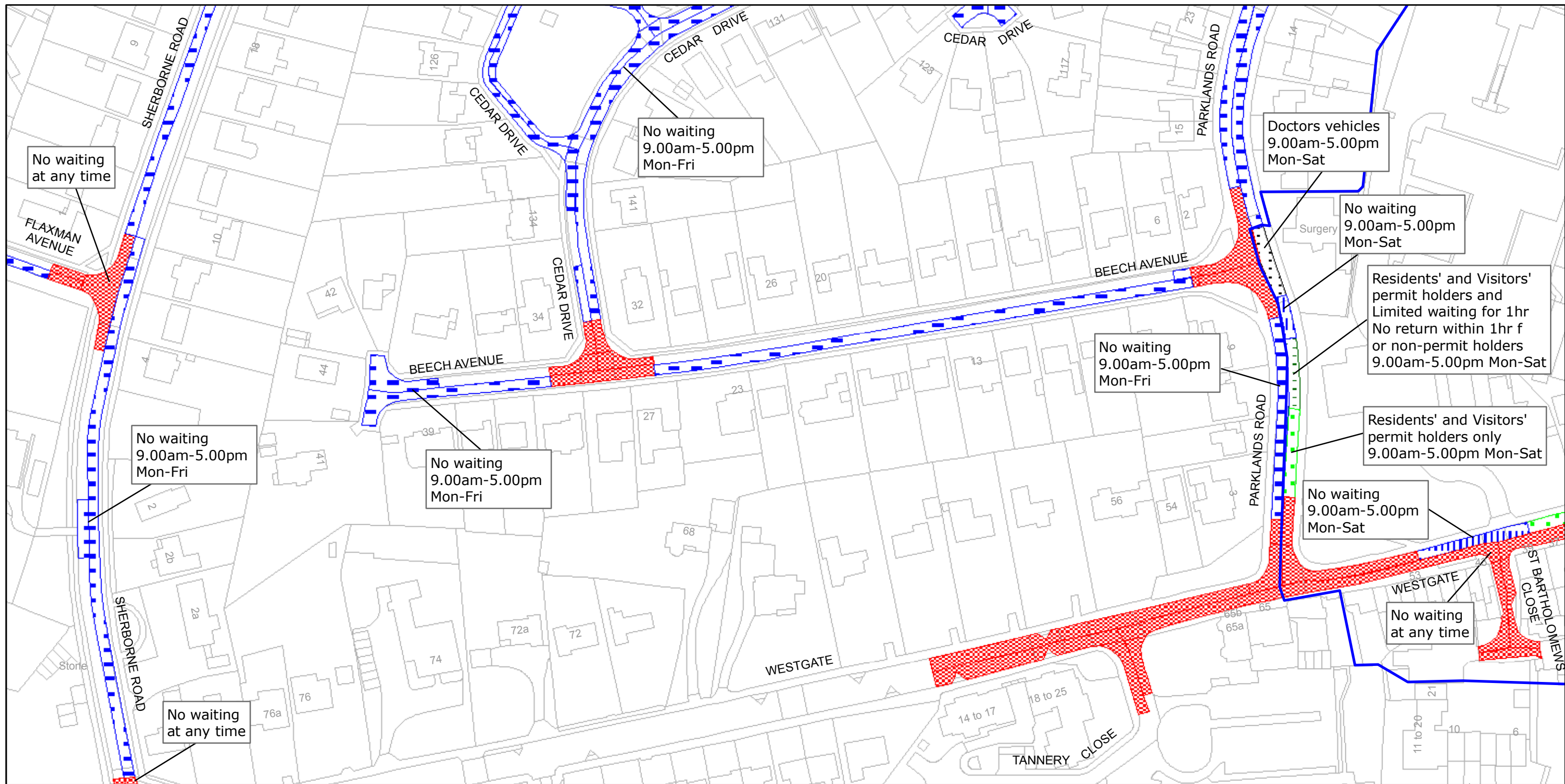


I HEREBY CERTIFY THIS TO  
BE A TRUE COPY OF THE  
ORIGINAL DOCUMENT



.....  
Authorised Officer  
WEST SUSSEX COUNTY COUNCIL

off/08 DELEGATED AUTHORITY



No waiting at any time

FLAXMAN AVENUE

No waiting 9.00am-5.00pm Mon-Fri

No waiting 9.00am-5.00pm Mon-Fri

No waiting at any time

No waiting 9.00am-5.00pm Mon-Fri

No waiting 9.00am-5.00pm Mon-Fri

No waiting 9.00am-5.00pm Mon-Fri

Doctors vehicles 9.00am-5.00pm Mon-Sat

No waiting 9.00am-5.00pm Mon-Sat

Residents' and Visitors' permit holders and Limited waiting for 1hr No return within 1hr f or non-permit holders 9.00am-5.00pm Mon-Sat

Residents' and Visitors' permit holders only 9.00am-5.00pm Mon-Sat

No waiting 9.00am-5.00pm Mon-Sat

No waiting at any time



West Sussex County Council  
 Infrastructure  
 The Grange  
 Tower Street  
 Chichester  
 West Sussex  
 PO19 1RH

CHICHESTER DISTRICT: CHICHESTER  
 WAITING RESTRICTIONS

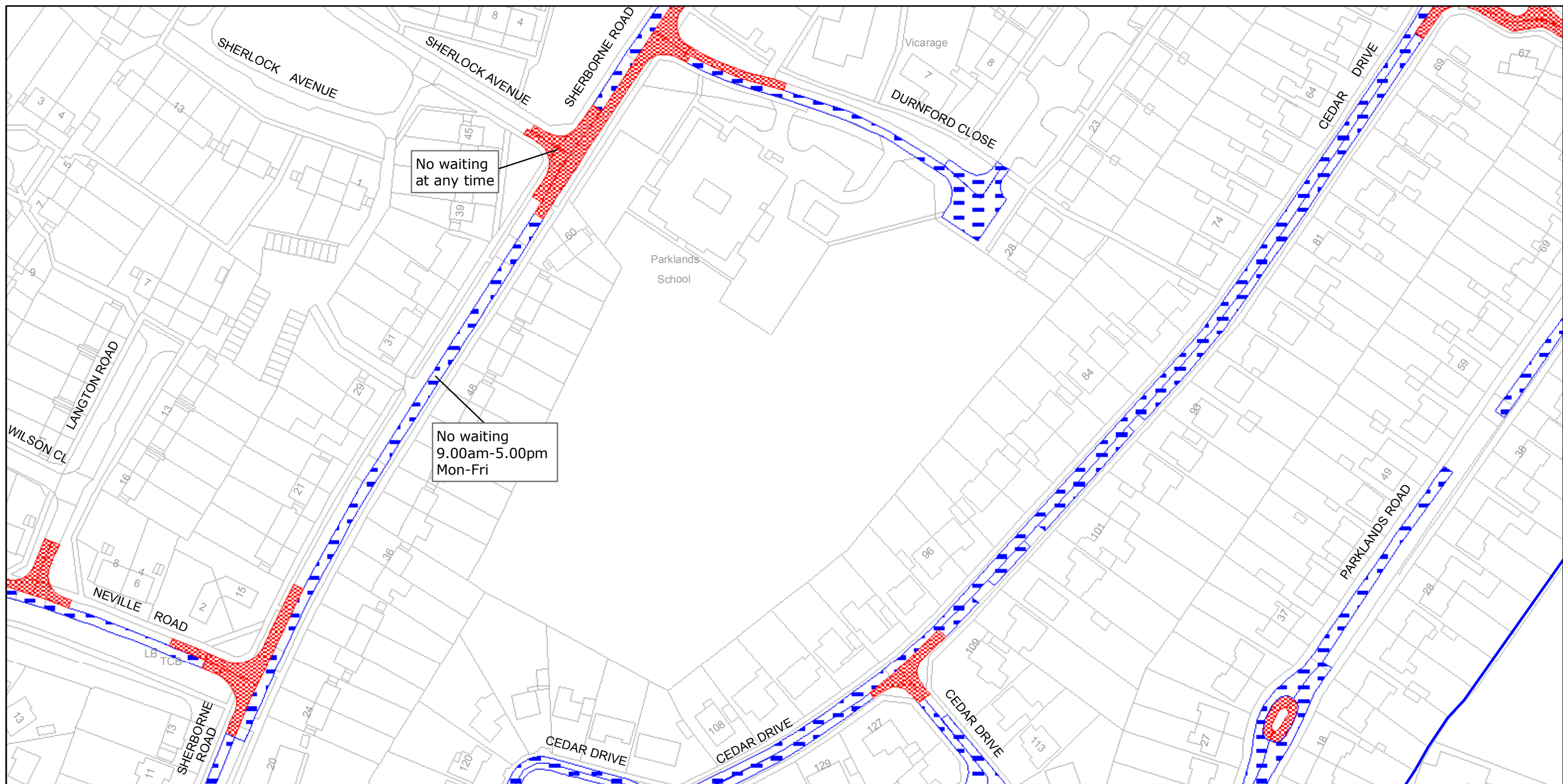
Reproduced from or based upon 2010 Ordnance Survey mapping with permission of the Controller of HMSO (c) Crown Copyright reserved. Unauthorised reproduction infringes Crown copyright and may lead to prosecution or civil proceedings West Sussex County Council Licence No. 100023447

TILE REF NO:  
 SU8504NWN

SHEET ISSUE NO 2  
 SHEET ACTIVE FROM - 29/04/2011



SCALE:  
 1:1250  
 at A3 size



No waiting  
at any time

No waiting  
9.00am-5.00pm  
Mon-Fri



West Sussex County Council  
Infrastructure  
The Grange  
Tower Street  
Chichester  
West Sussex  
PO19 1RH

CHICHESTER DISTRICT: CHICHESTER  
WAITING RESTRICTIONS

TILE REF NO:  
SU8505SWS

SHEET ISSUE NO 2  
SHEET ACTIVE FROM - 29/04/2011



SCALE:  
1:1250  
at A3 size

Reproduced from or based upon 2010 Ordnance Survey mapping with permission of the Controller of HMSO (c) Crown Copyright reserved.  
Unauthorised reproduction infringes Crown copyright and may lead to prosecution or civil proceedings West Sussex County Council Licence No. 100023447

