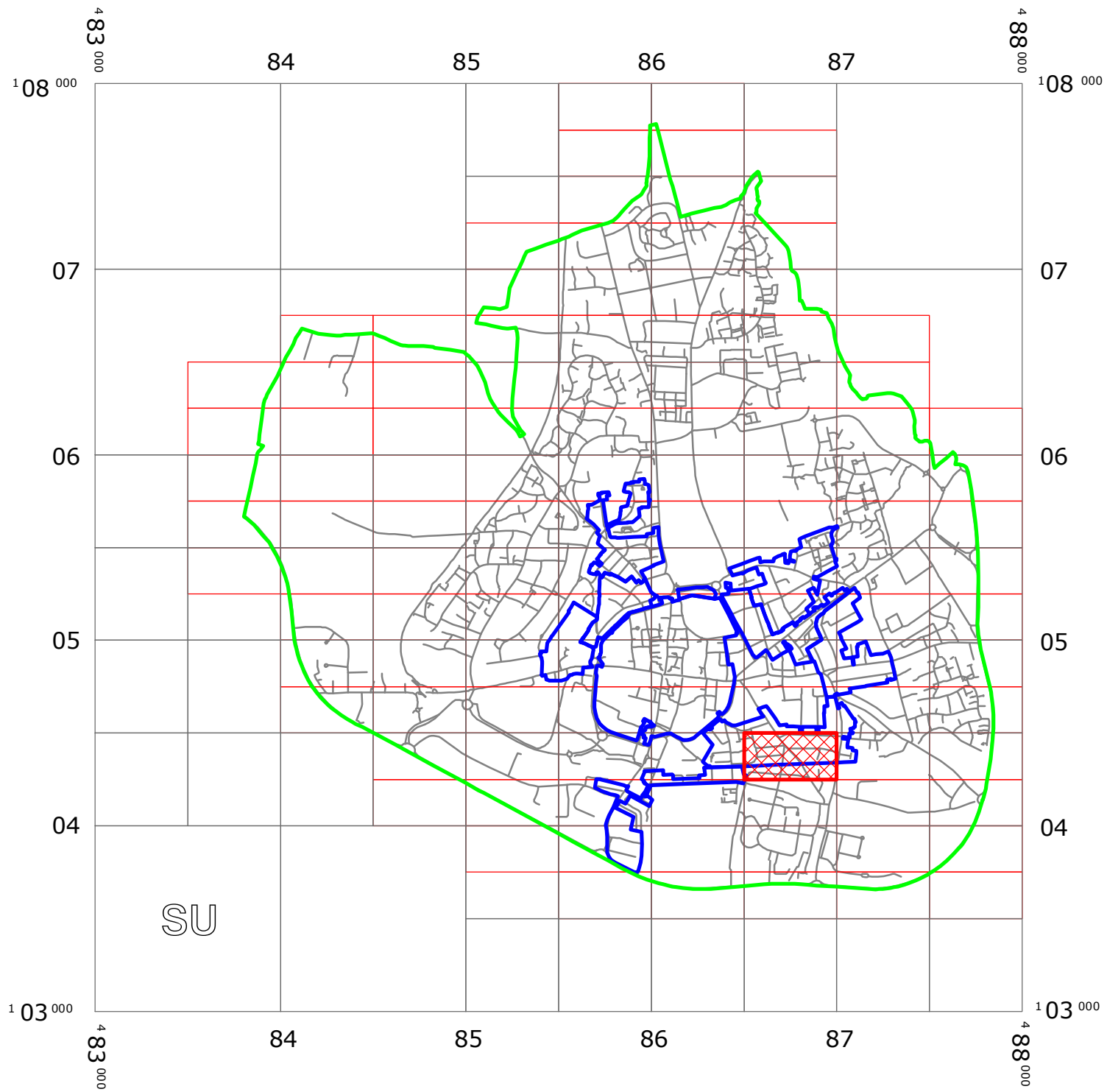


WEST SUSSEX COUNTY COUNCIL  
((CHICHESTER) (PARKING PLACES AND TRAFFIC REGULATION)  
(CONSOLIDATION) ORDER 2010)  
(GROVE ROAD AMENDMENT) ORDER 2018

# CHICHESTER: LOCATION OF WAITING RESTRICTIONS



**KEY:**

	OS.TILE GRID
	PARKING TILE GRID
	LOCATION OF WAITING RESTRICTIONS
	PARISH BOUNDARY
	CONTROLLED PARKING ZONE BOUNDARY
	ROAD NETWORK



West Sussex County Council  
 Highways & Transport  
 The Grange  
 Tower Street  
 Chichester  
 West Sussex  
 PO19 1RH

WEST SUSSEX COUNTY COUNCIL  
 ((CHICHESTER)  
 (PARKING PLACES AND TRAFFIC REGULATION)  
 (CONSOLIDATION) ORDER 2010)  
 (GROVE ROAD AMENDMENT) ORDER 2018

LOCATION OF WAITING RESTRICTIONS





Reproduced from or based upon 2017 Ordnance Survey mapping with permission of the Controller of HMSO (c) Crown Copyright reserved.  
 Unauthorised reproduction infringes Crown copyright and may lead to prosecution or civil proceedings  
 West Sussex County Council Licence No. 100023447

SCALE: 1:30000  
 DATE: 10/12/2018


### Key for Waiting Restrictions

All areas over which the provision of the orders apply are defined by the shaded areas as shown on the following plans plus a contiguous area not indicated on the plans of verge and/or footway between the carriageway edge and the highway boundary. The plans in this schedule are based upon grid references of the Ordnance Survey National Grid defined by the OSGB 36 triangulation.


#### Prohibition of waiting at any time

- 101  check No waiting at any time
- 111  pat 046 No waiting 9.00am-5.00pm Mon-Sat (106)

#### Residents Parking

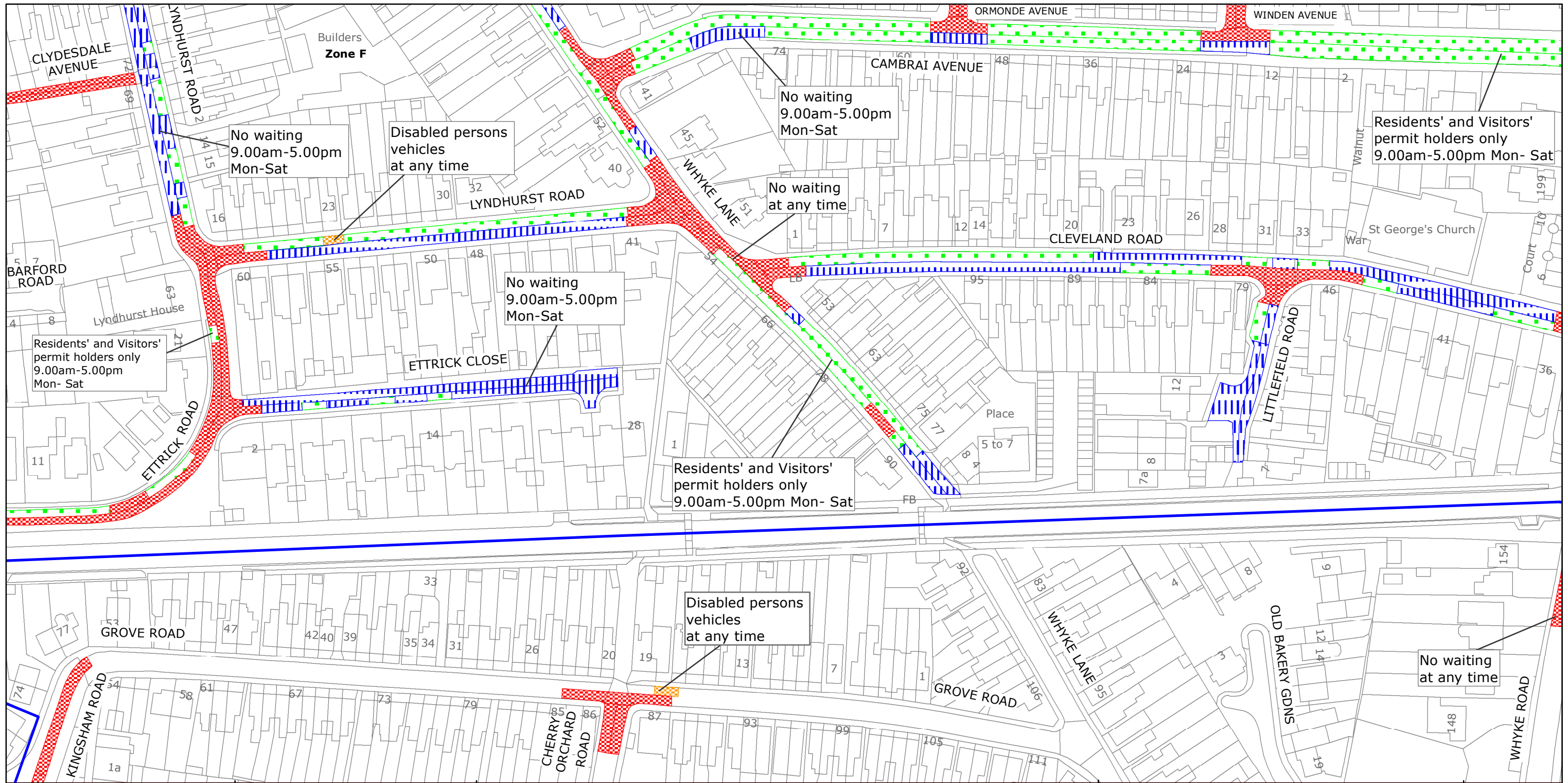
- 502  dot6 Residents' and Visitors' permit holders only 9.00am-5.00pm Mon-Sat

#### Specified Vehicles

- 830  check Disabled persons vehicles at any time

 Boundary of Controlled Parking Zone





West Sussex County Council  
 Highways & Transport  
 The Grange  
 Tower Street  
 Chichester  
 West Sussex  
 PO19 1RH

CHICHESTER DISTRICT: CHICHESTER

WAITING RESTRICTIONS

TILE REF NO:  
 SU8604SEN

SHEET ISSUE NO 5  
 SHEET ACTIVE FROM - 10/12/2018



SCALE:  
 1:1250  
 at A3 size

Reproduced from or based upon 2018 Ordnance Survey mapping with permission of the Controller of HMSO (c) Crown Copyright reserved. Unauthorised reproduction infringes Crown copyright and may lead to prosecution or civil proceedings West Sussex County Council Licence No. 100018485