



WEST SUSSEX COUNTY COUNCIL
((CHICHESTER DISTRICT) (PARKING PLACES & TRAFFIC REGULATION)
(CONSOLIDATION) ORDER 2010)
(SHORE ROAD AMENDMENT) ORDER 2017

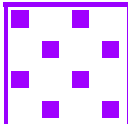
Key for Waiting Restrictions

All areas over which the provision of the orders apply are defined by the shaded areas as shown on the following plans plus a contiguous area not indicated on the plans of verge and/or footway between the carriageway edge and the highway boundary. The plans in this schedule are based upon grid references of the Ordnance Survey National Grid defined by the OSGB 36 triangulation.

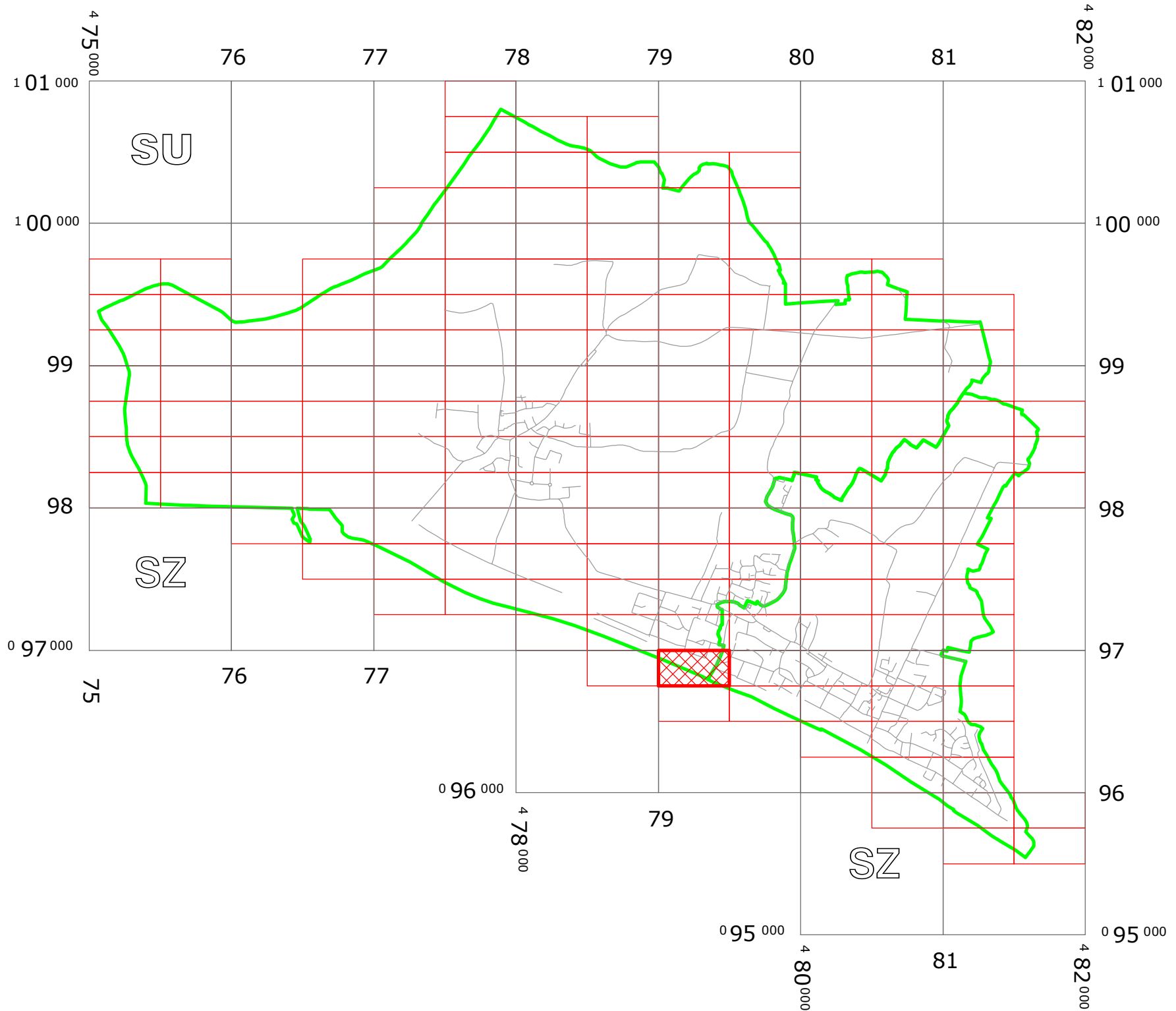
Prohibition of waiting at any time

101		check	No waiting at any time
120		usgs712	No waiting 8.00am-8.00pm 01Apr-30Sept






Free Limited Waiting

716		shd62	Waiting limited to 1hr No return within 1hr 8.00am-6.00pm Mon-Sat
-----	---	-------	--

EAST WITTERING AND WEST WITTERING: LOCATION OF WAITING RESTRICTIONS



KEY:

-  OS TILE GRID
-  PARKING TILE GRID
-  LOCATION OF WAITING RESTRICTIONS
-  PARISH BOUNDARY
-  ROAD NETWORK

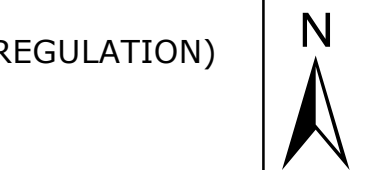


West Sussex County Council
 Communities & Infrastructure
 The Grange
 Tower Street
 Chichester
 West Sussex
 PO19 1RH

WEST SUSSEX COUNTY COUNCIL
 ((CHICHESTER DISTRICT) (PARKING PLACES & TRAFFIC REGULATION)
 (CONSOLIDATION) ORDER 2010)
 (SHORE ROAD AMENDMENT) ORDER 2017

LOCATION OF WAITING RESTRICTIONS

Reproduced from or based upon 2013 Ordnance Survey material with permission of the Controller of HMSO
 (c) Crown Copyright reserved. Unauthorised reproduction infringes Crown copyright and may lead to
 prosecution or civil proceedings West Sussex County Council Licence No. 100023447



SCALE: 1:35,000
DATE: 23/01/2017

WEST SUSSEX COUNTY COUNCIL
((CHICHESTER DISTRICT) (PARKING PLACES & TRAFFIC REGULATION)
(CONSOLIDATION) ORDER 2010)
(SHORE ROAD AMENDMENT) ORDER 2017

West Sussex County Council in exercise of their powers under Sections 1 (1) 2 (1) and (2), 4 (2), 45, 46, 49 and 53 and Part IV of Schedule 9 of the Road Traffic Regulation Act 1984 "the Act" as amended and of all other enabling powers and after consultation with the chief officer of police in accordance with Part III of Schedule 9 to the Act hereby make the following Order:-


1. This Order shall come into operation on the 23rd day of January 2017 and may be cited as "West Sussex County Council ((Chichester District) (Parking Places and Traffic Regulation) (Consolidation) Order 2010) (Shore Road Amendment) Order 2017."
2. The "West Sussex County Council (Chichester District) (Parking Places and Traffic Regulation) (Consolidation) Order 2010" is hereby amended by the deletion of the plan in the First Schedule to this Order and the substitution of the plan attached in the Second Schedule to this Order.

FIRST SCHEDULE
Plan to be deleted

SZ7996NWN (Sheet Issue No. 1)

SECOND SCHEDULE
Plan to be substituted
(as attached)

SZ7996NWN (Sheet Issue No. 2)

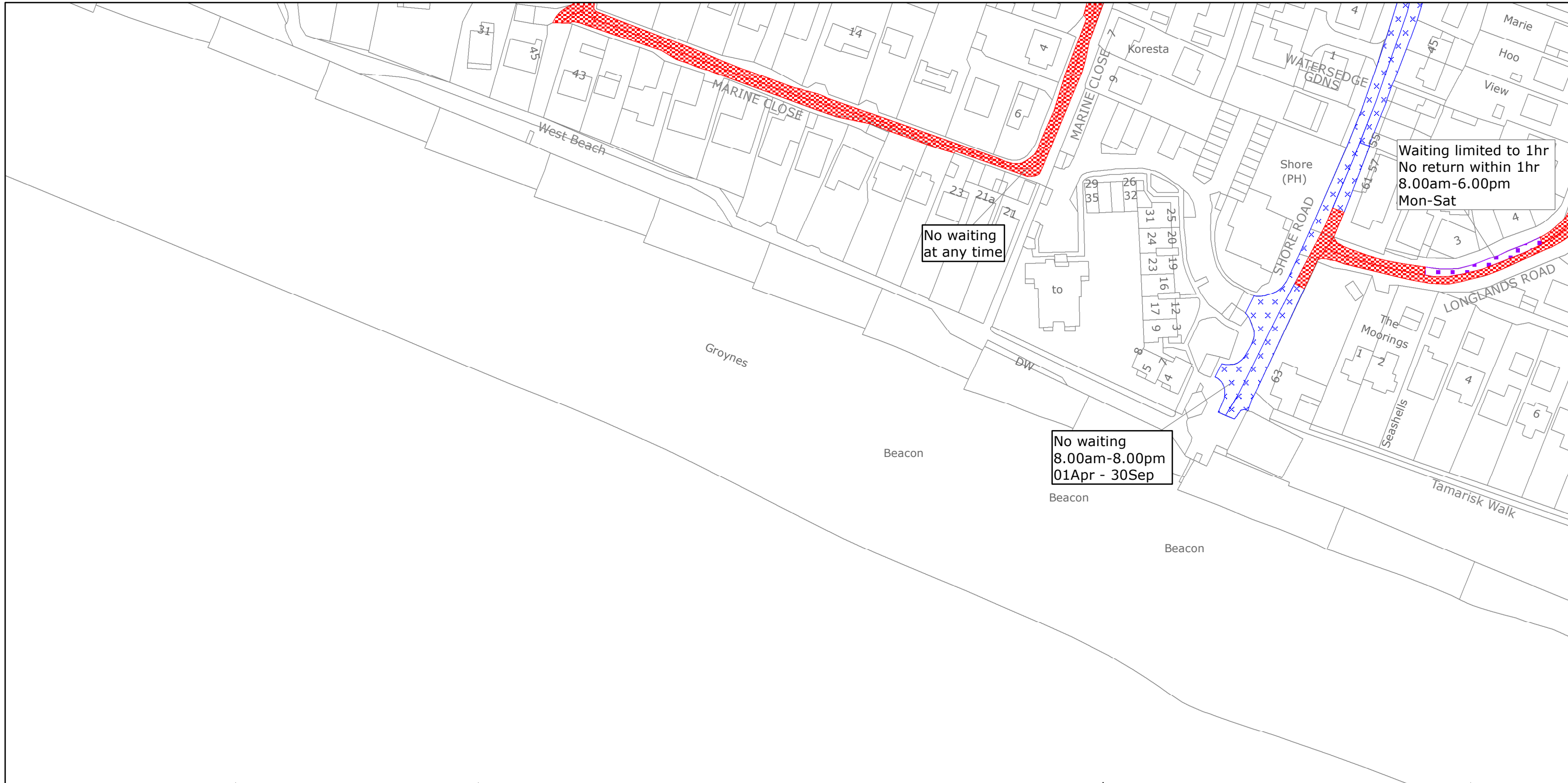
The COMMON SEAL of WEST SUSSEX
COUNTY COUNCIL was hereto affixed)
)
the SEVENTEENTH day of JANUARY 2017)
in the presence of) (L.S.)
)
)
Authorized Signatory)



I HEREBY CERTIFY THIS TO
BE A TRUE COPY OF THE
ORIGINAL DOCUMENT

BY DELEGATED AUTHORITY


.....
Authorized Officer
WEST SUSSEX COUNTY COUNCIL



West Sussex County Council
 Highways & Transport
 The Grange
 Tower Street
 Chichester
 West Sussex
 PO19 1RH

CHICHESTER DISTRICT: EAST WITTERING AND WEST WITTERING

WAITING RESTRICTIONS

TILE REF NO:
SZ7996NWN

SHEET ISSUE NO 2
 SHEET ACTIVE FROM - 23/01/2017



SCALE:
 1:1250
 at A3 size

Reproduced from or based upon 2017 Ordnance Survey mapping with permission of the Controller of HMSO (c) Crown Copyright reserved.
 Unauthorised reproduction infringes Crown copyright and may lead to prosecution or civil proceedings West Sussex County Council Licence No. 100018485