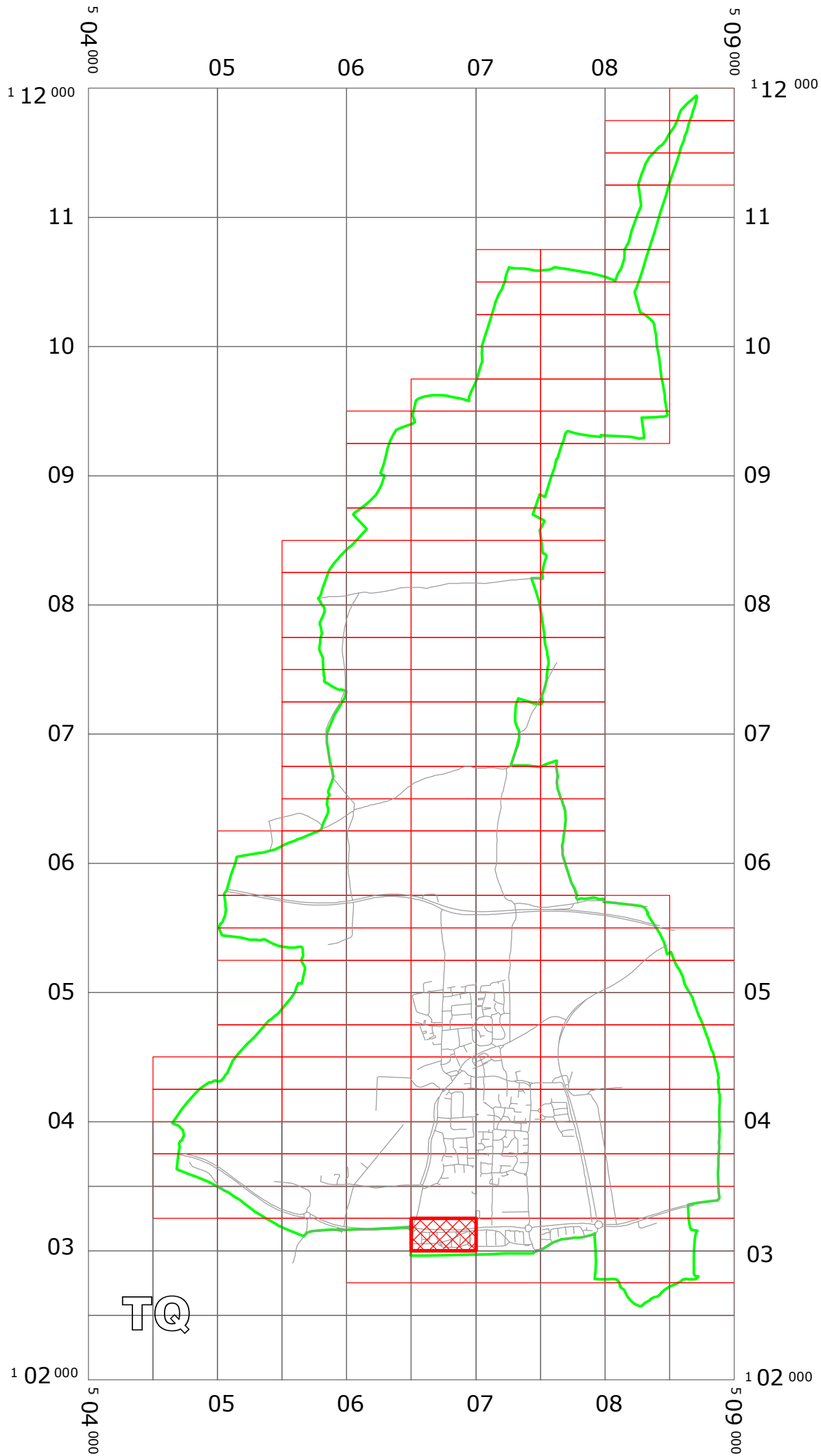







WEST SUSSEX COUNTY COUNCIL ((ARUN DISTRICT)  
(PARKING PLACES AND TRAFFIC REGULATION)  
(CONSOLIDATION) ORDER 2010)  
(ANGMERING: STATION ROAD AMENDMENT) ORDER 2015

# ANGMERING: LOCATION OF WAITING RESTRICTIONS



**KEY:**

-  OS TILE GRID
-  PARKING TILE GRID
-  LOCATION OF WAITING RESTRICTIONS
-  PARISH BOUNDARY
-  ROAD NETWORK



West Sussex County Council  
Residents &  
Environmental Services  
The Grange, Tower Street  
Chichester  
West Sussex  
PO19 1RH

WEST SUSSEX COUNTY COUNCIL ((ARUN DISTRICT)  
(PARKING PLACES AND TRAFFIC REGULATION)  
(CONSOLIDATION) ORDER 2010)  
(ANGMERING: STATION ROAD AMENDMENT) ORDER 2015

**LOCATION OF WAITING RESTRICTIONS**



Reproduced from or based upon 2013 Ordnance Survey material with permission of the Controller of HMSO  
(c) Crown Copyright reserved. Unauthorised reproduction infringes Crown copyright and may lead to  
prosecution or civil proceedings West Sussex County Council Licence No. 100023447

SCALE: 1:40,000  
DATE: 16/02/2015

**WEST SUSSEX COUNTY COUNCIL**  
**((ARUN DISTRICT) (PARKING PLACES & TRAFFIC REGULATION)**  
**(CONSOLIDATION) ORDER 2010**

**(ANGMERING: STATION ROAD AMENDMENT) ORDER 2015**

West Sussex County Council in exercise of their powers under Sections 1 (1) 2 (1) and (2), 4 (2), 45, 46, 49 and 53 and Part IV of Schedule 9 of the Road Traffic Regulation Act 1984 ("the Act") as amended and of all other enabling powers and after consultation with the Chief Officer of Police in accordance with Part III of Schedule 9 to the Act hereby make the following Order:-


1. This Order shall come into operation on the Sixteenth day of February 2015 and may be cited as "West Sussex County Council ((Arun District) (Parking Places & Traffic Regulation) (Consolidation) Order 2010) (Angmering: Station Road Amendment) Order 2015".
2. The "West Sussex County Council (Arun District) (Parking Places & Traffic Regulation) (Consolidation) Order 2010" is hereby amended by the replacement of the plan specified in the First Schedule to this Order, with the plan specified in the Second Schedule, attached hereto.

**FIRST SCHEDULE**  
**Plans to be Replaced**

TQ0603SES (Issue Number 2)

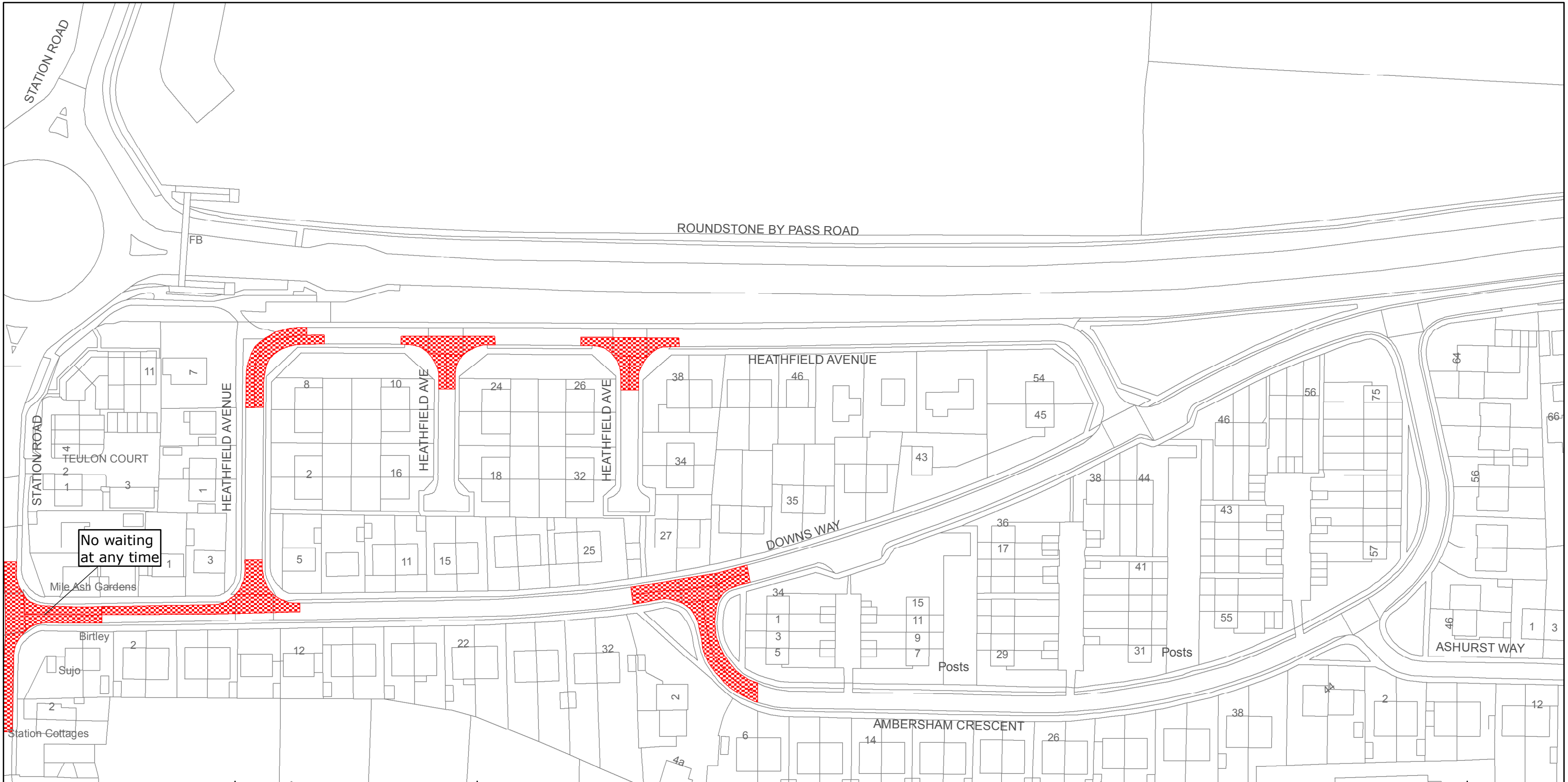
**SECOND SCHEDULE**  
**Replacement Plans**

TQ0603SES (Issue Number 3)

THE Common Seal of THE  
WEST SUSSEX COUNTY COUNCIL )  
was hereto affixed the )  
day of <sup>TWELFTH</sup> FEBRUARY 2015 )  
 )  
Authorised Signatory )  
JEA1401-MM )



06/08 DELEGATED AUTHORITY



No waiting  
at any time



West Sussex County Council  
Highways & Transport  
The Grange  
Tower Street  
Chichester  
West Sussex  
PO19 1RH

ARUN DISTRICT: ANGMERING

WAITING RESTRICTIONS

TILE REF NO:  
TQ0603SES

SHEET ISSUE NO 3  
SHEET ACTIVE FROM - 16/02/2015



SCALE:  
1:1250  
at A3 size

Reproduced from or based upon 2013 Ordnance Survey material with permission of the Controller of HMSO (c) Crown Copyright reserved.  
Unauthorised reproduction infringes Crown copyright and may lead to prosecution or civil proceedings West Sussex County Council Licence No. 100023447