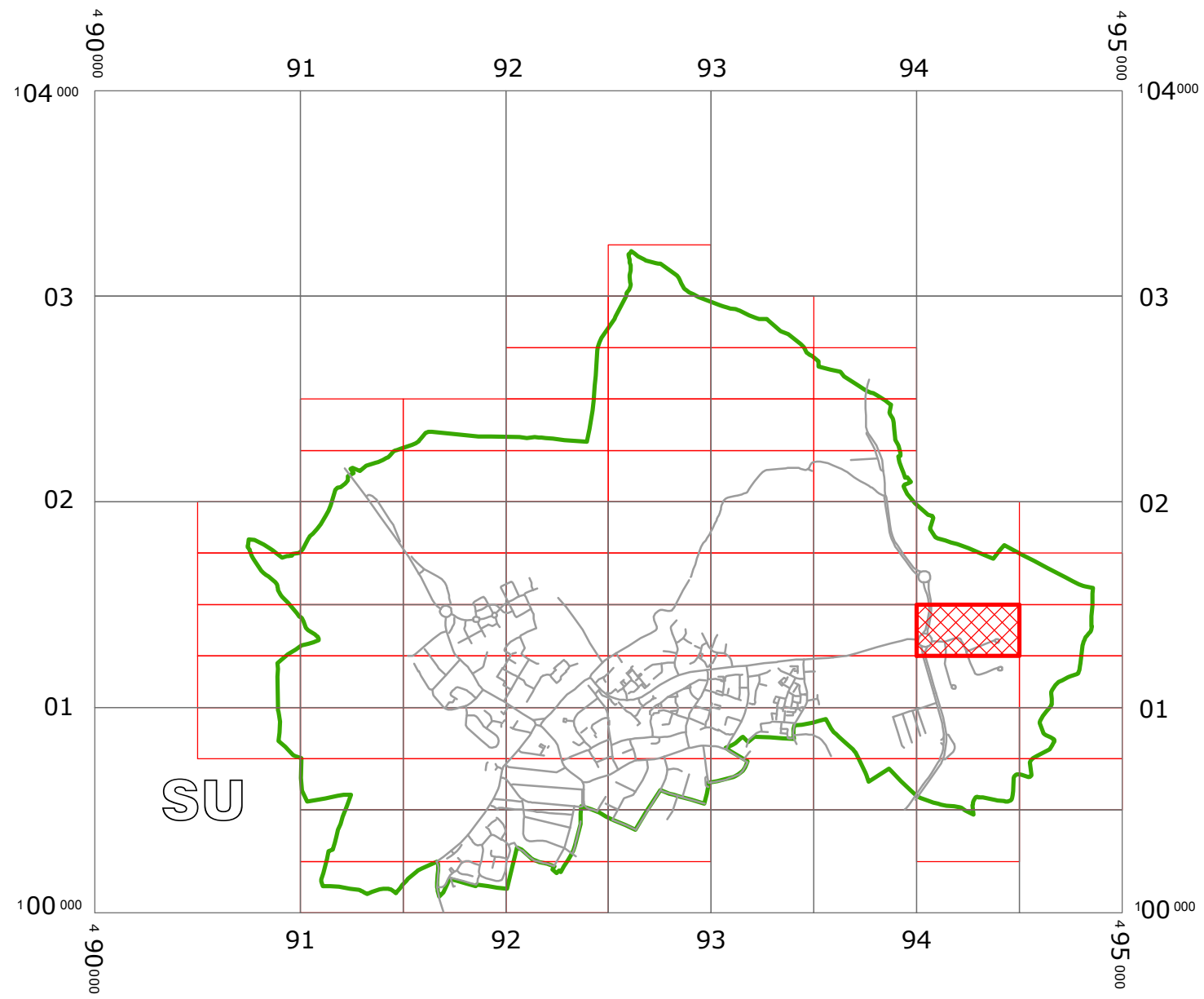







WEST SUSSEX COUNTY COUNCIL
((ARUN DISTRICT) (PARKING PLACES AND TRAFFIC REGULATION)
(CONSOLIDATION) ORDER 2010)
(BERSTED: OLDLANDS WAY AND STEYNING WAY AMENDMENT) ORDER 2013

BERSTED: LOCATION OF WAITING RESTRICTIONS



KEY:

-  OS TILE GRID
-  PARKING TILE GRID
-  LOCATION OF WAITING RESTRICTIONS
-  PARISH BOUNDARY
-  PARISH ROAD NETWORK



West Sussex County Council
 Highways & Transport
 The Grange
 Tower Street
 Chichester
 West Sussex
 PO19 1RH

WEST SUSSEX COUNTY COUNCIL
 ((ARUN DISTRICT) (PARKING PLACES AND TRAFFIC REGULATION)
 (CONSOLIDATION) ORDER 2010)
 (BERSTED: OLDLANDS WAY AND STEYNING WAY AMENDMENT) ORDER 2013
 LOCATION OF WAITING RESTRICTIONS



Reproduced from or based upon 2010 Ordnance Survey mapping with permission of the Controller of HMSO (c) Crown Copyright reserved.
 Unauthorised reproduction infringes Crown copyright and may lead to prosecution or civil proceedings West Sussex County Council Licence No. 100023447

SCALE: 1:30,000
 DATE: 16/12/2013


Key for Waiting Restrictions

All areas over which the provision of the orders apply are defined by the shaded areas as shown on the following plans plus a contiguous area not indicated on the plans of verge and/or footway between the carriageway edge and the highway boundary. The plans in this schedule are based upon grid references of the Ordnance Survey National Grid defined by the OSGB 36 triangulation.

Prohibition of waiting at any time

101  check No waiting at any time

Clearways

1102  pat062 24hr Rural Clearway

WEST SUSSEX COUNTY COUNCIL
((ARUN DISTRICT) (PARKING PLACES & TRAFFIC REGULATION)
(CONSOLIDATION) ORDER 2010)

(BERSTED: OLDLANDS WAY AND STEYNING WAY AMENDMENT)
ORDER 2013

West Sussex County Council in exercise of their powers under Sections 1 (1) 2 (1) and (2), 4 (2), 45, 46, 49 and 53 and Part IV of Schedule 9 of the Road Traffic Regulation Act 1984 ("the Act") as amended and of all other enabling powers and after consultation with the Chief Officer of Police in accordance with Part III of Schedule 9 to the Act hereby make the following Order:-

1. This Order shall come into operation on the Sixteenth day of December 2013 and may be cited as "West Sussex County Council ((Arun District) (Parking Places & Traffic Regulation) (Consolidation) Order 2010) (Bersted: Oldlands Way and Steyning Way Amendment) Order 2013".
2. The "West Sussex County Council (Arun District) (Parking Places & Traffic Regulation) (Consolidation) Order 2010" is hereby amended by the insertion of the plan specified in the Schedule to this Order, attached hereto.

SCHEDULE
Plan to be Inserted

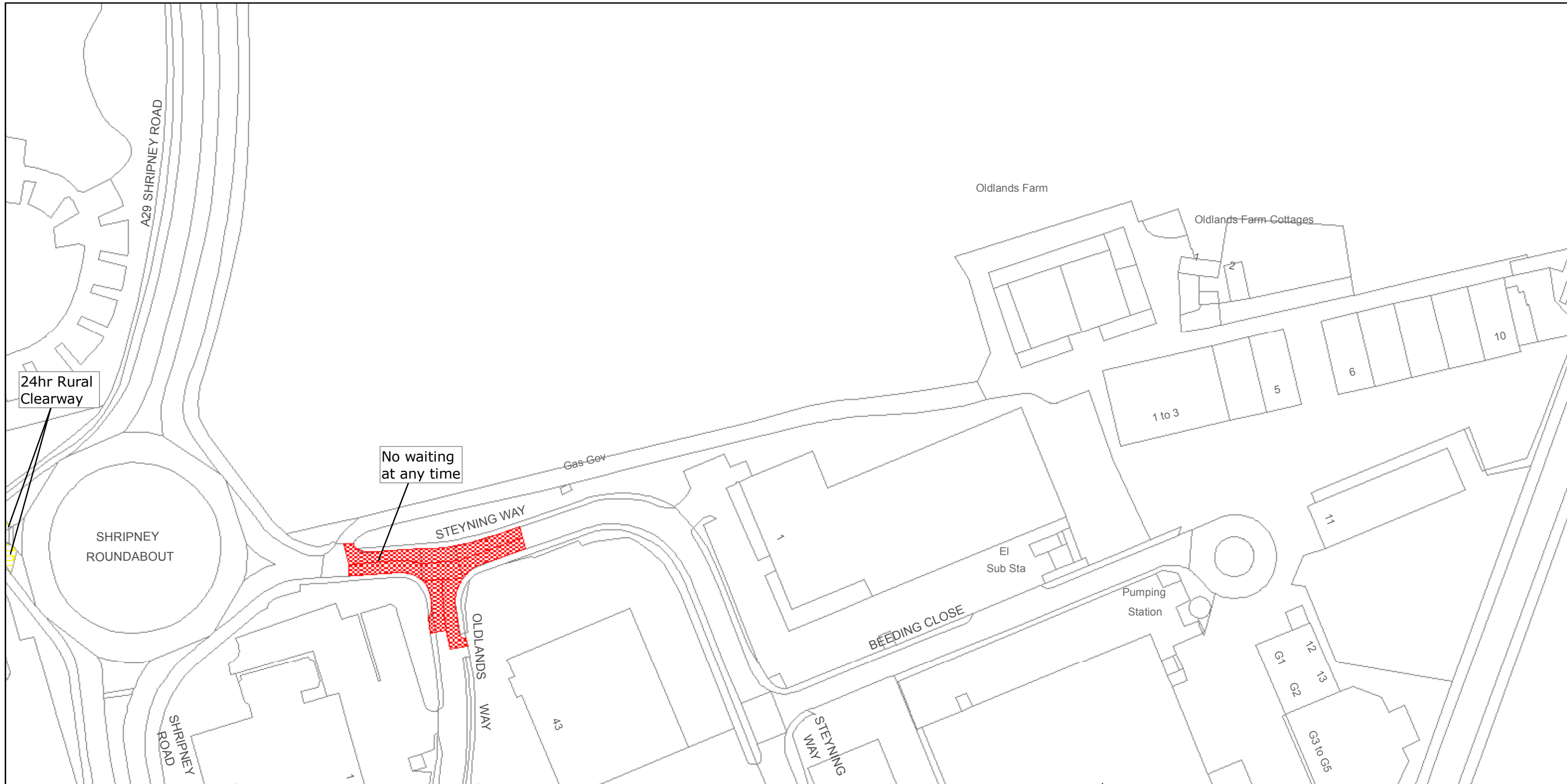
SU9401SWN (Issue Number 1)

THE Common Seal of THE)
WEST SUSSEX COUNTY COUNCIL)
was hereto affixed the)
TWELFTH)
day of DECEMBER 2013)
))
))
))
))
))
))
))
))
))
))

m kenlo
Authorized Signatory
JWA9004-MM



04/08 DELEGATED AUTHORITY



24hr Rural Clearway

No waiting at any time



West Sussex County Council
 Highways & Transport
 The Grange
 Tower Street
 Chichester
 West Sussex
 PO19 1RH

ARUN DISTRICT: BERSTED
 WAITING RESTRICTIONS

TILE REF NO.
 SU9401SWN

SHEET ISSUE NO 2
 SHEET ACTIVE FROM - 16/12/2013



SCALE:
 1:1,250
 at A3 size

Reproduced from or based upon 2010 Ordnance Survey mapping with permission of the Controller of HMSO (c) Crown Copyright reserved. Unauthorised reproduction infringes Crown copyright and may lead to prosecution or civil proceedings West Sussex County Council Licence No. 100018485