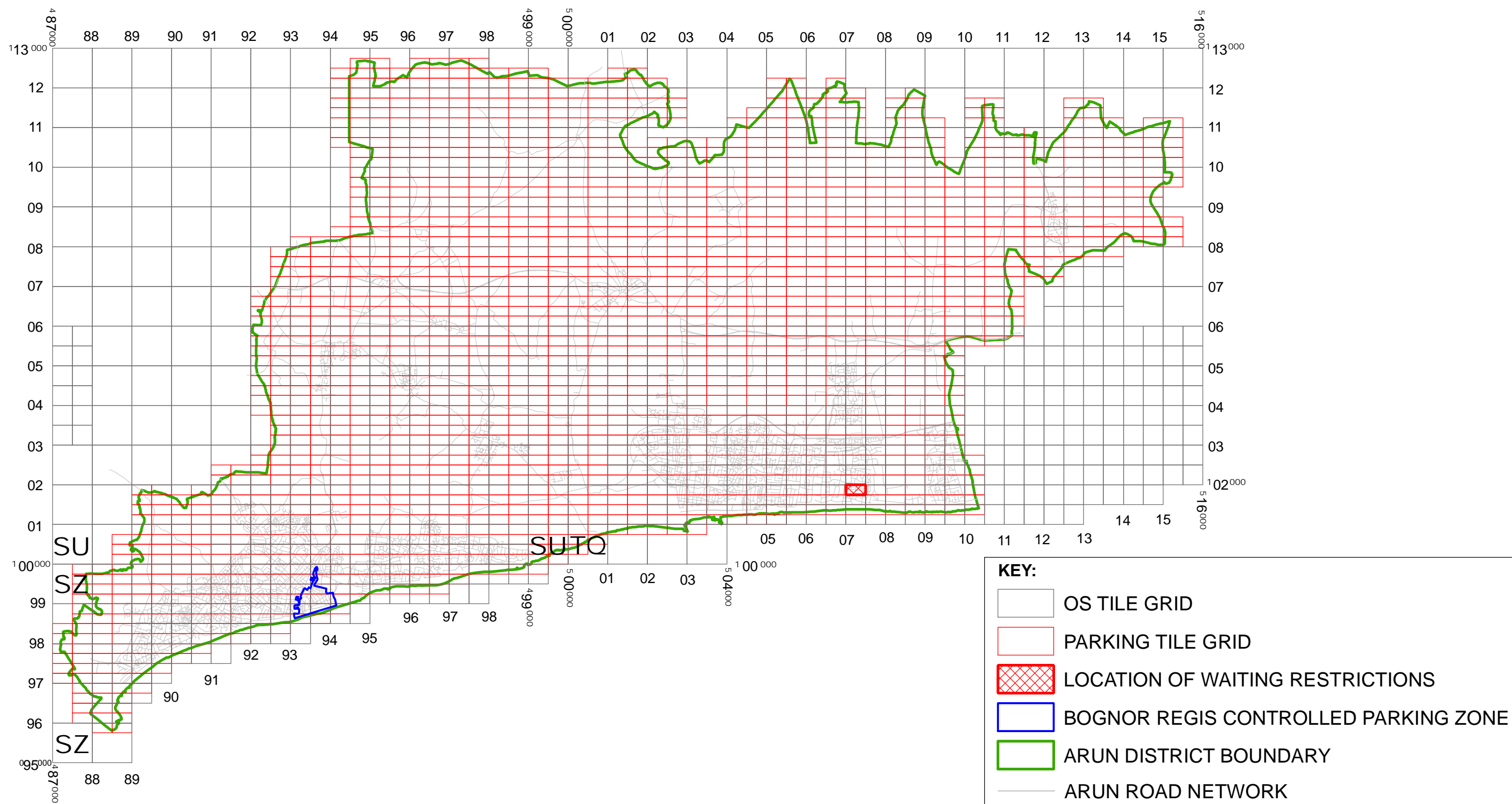



WEST SUSSEX COUNTY COUNCIL
(ARUN DISTRICT) (PARKING PLACES AND TRAFFIC REGULATION)
(CONSOLIDATION) ORDER 2010
(AMENDMENT No.1) ORDER 2011



West Sussex County Council
 Highways & Transport
 The Grange
 Tower Street
 Chichester
 West Sussex
 PO19 1RH

WEST SUSSEX COUNTY COUNCIL
 ((ARUN DISTRICT) (PARKING PLACES AND TRAFFIC REGULATION)
 (CONSOLIDATION) ORDER 2010)
 (AMENDMENT No.1) ORDER 2011



Reproduced from or based upon 2009 Ordnance Survey mapping with permission of the Controller of HMSO (c) Crown Copyright reserved.
 Unauthorised reproduction infringes Crown copyright and may lead to prosecution or civil proceedings West Sussex County Council Licence No. 100023447

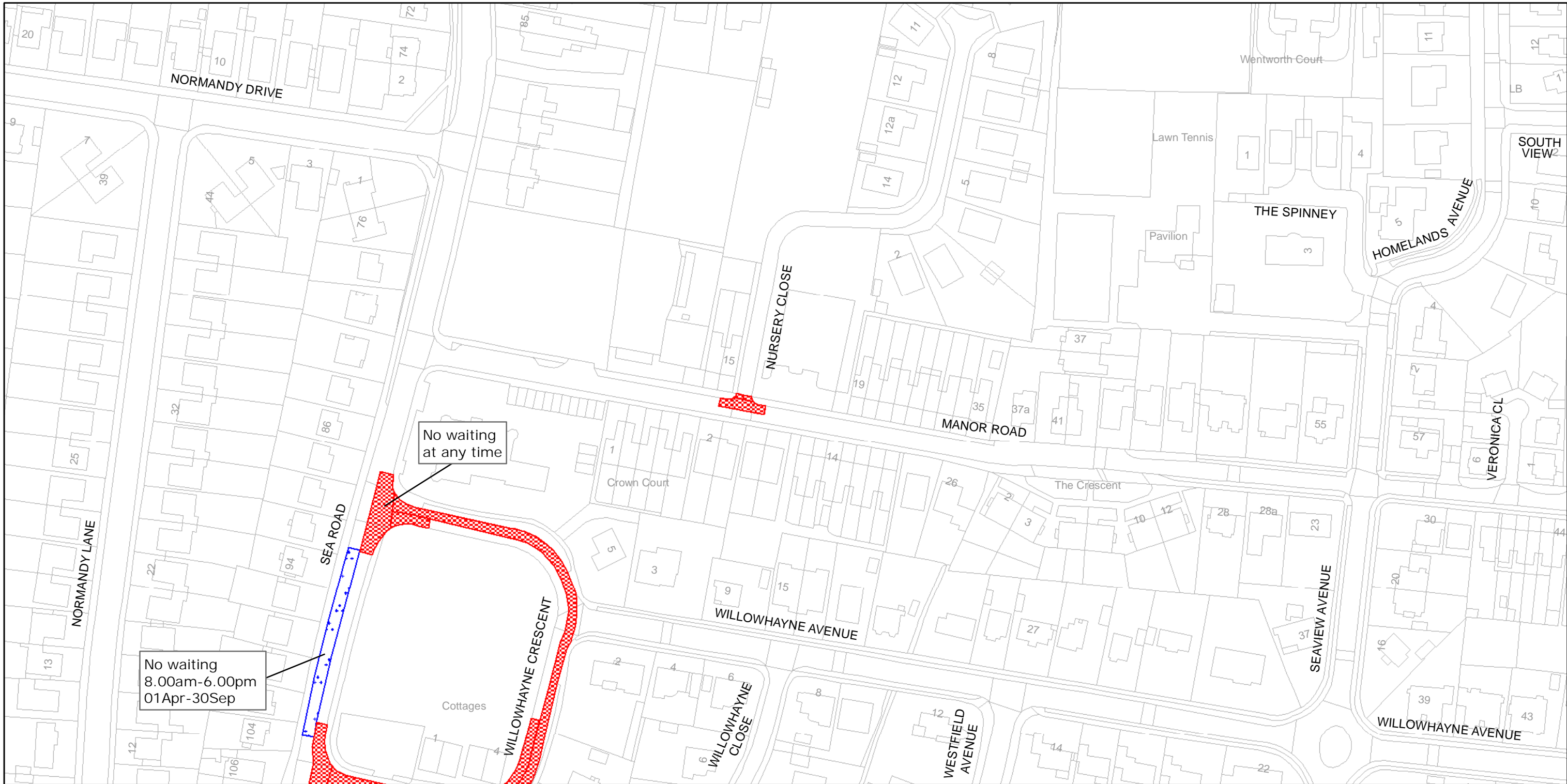
SCALE: 1:100,000
 DATE - 31/01/2011

Key for Waiting Restrictions

All areas over which the provision of the orders apply are defined by the shaded areas as shown on the following plans plus a contiguous area not indicated on the plans of verge and/or footway between the carriageway edge and the highway boundary. The plans in this schedule are based upon grid references of the Ordnance Survey National Grid defined by the OSGB 36 triangulation.

Prohibition of waiting

101		check	No waiting at any time	121		historic2	No waiting 8.00am-6.00pm 01Apr-30Sep
-----	---	-------	------------------------	-----	---	-----------	--------------------------------------



No waiting
at any time

No waiting
8.00am-6.00pm
01Apr-30Sep



West Sussex County Council
Infrastructure
The Grange
Tower Street
Chichester
West Sussex
PO19 1RH

ARUN DISTRICT: EAST PRESTON
WAITING RESTRICTIONS

TILE REF NO:
TQ0701NWN

SHEET ISSUE NO 2
SHEET ACTIVE FROM - 31/01/2011



SCALE:
1:1250
at A3 size

Reproduced from or based upon 2010 Ordnance Survey mapping with permission of the Controller of HMSO (c) Crown Copyright reserved.
Unauthorised reproduction infringes Crown copyright and may lead to prosecution or civil proceedings West Sussex County Council Licence No. 100023447