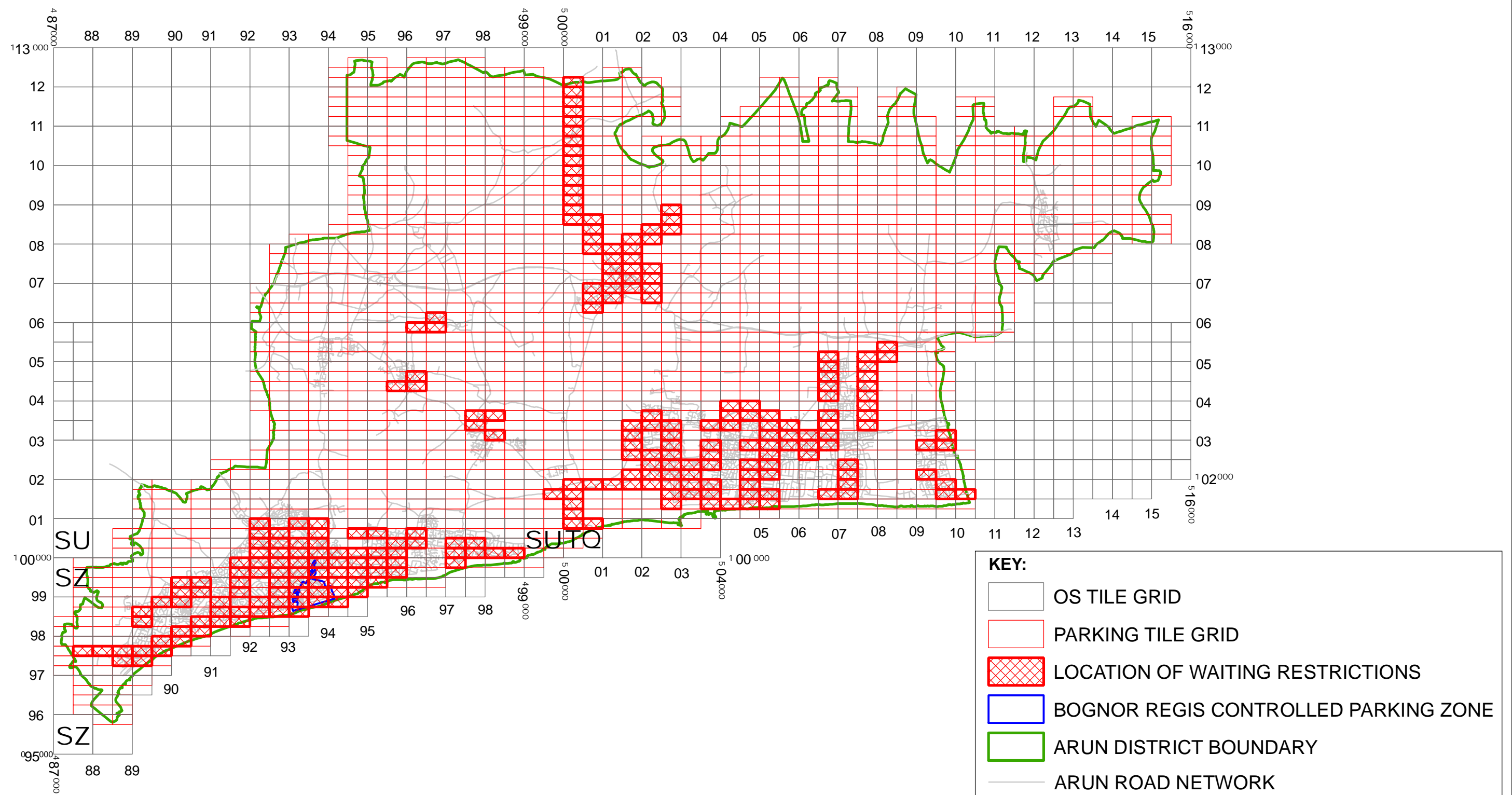


WEST SUSSEX COUNTY COUNCIL
(ARUN DISTRICT) (PARKING PLACES AND TRAFFIC REGULATION)
(CONSOLIDATION) ORDER 2010



West Sussex County Council
Highways & Transport
The Grange
Tower Street
Chichester
West Sussex
PO19 1RH

ARUN DISTRICT:

LOCATION OF WAITING RESTRICTIONS

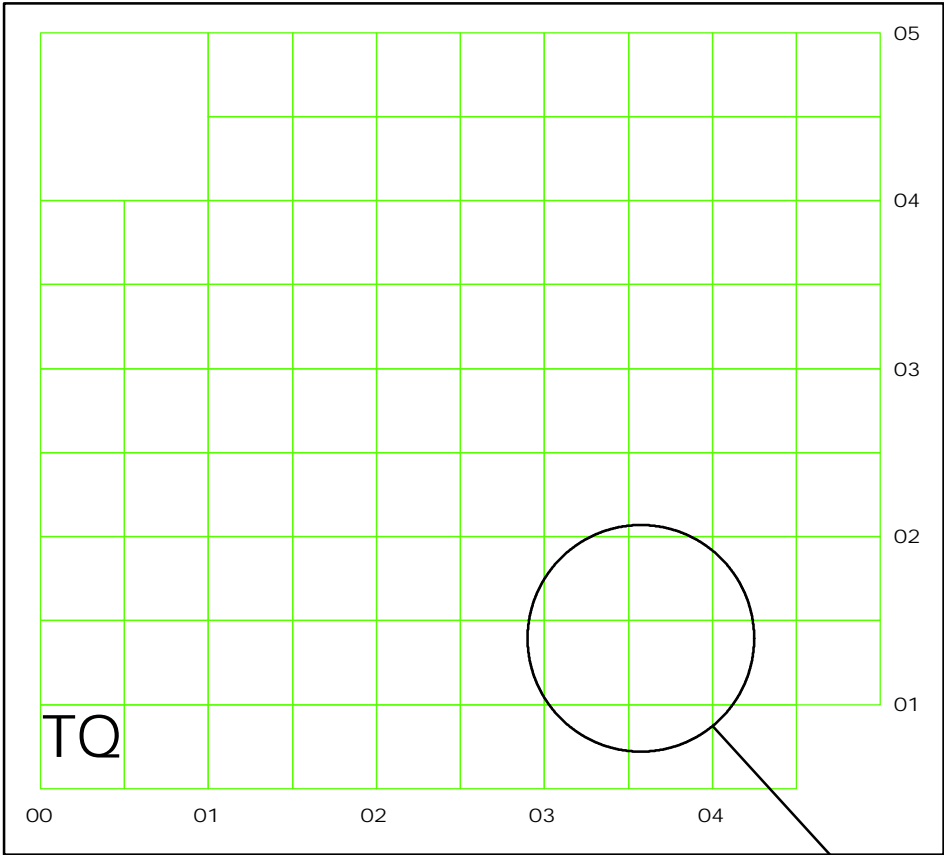


Reproduced from or based upon 2009 Ordnance Survey mapping with permission of the Controller of HMSO (c) Crown Copyright reserved.
Unauthorised reproduction infringes Crown copyright and may lead to prosecution or civil proceedings West Sussex County Council Licence No. 100023447

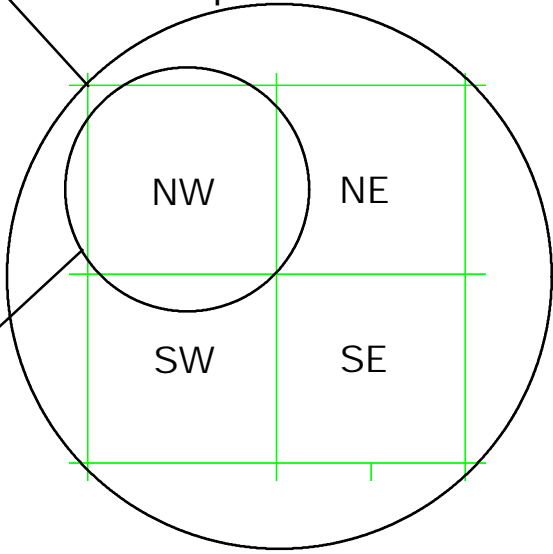
SCALE: 1:100,000
DATE - 05/07/2010

ARUN DISTRICT: TILE REFERENCES

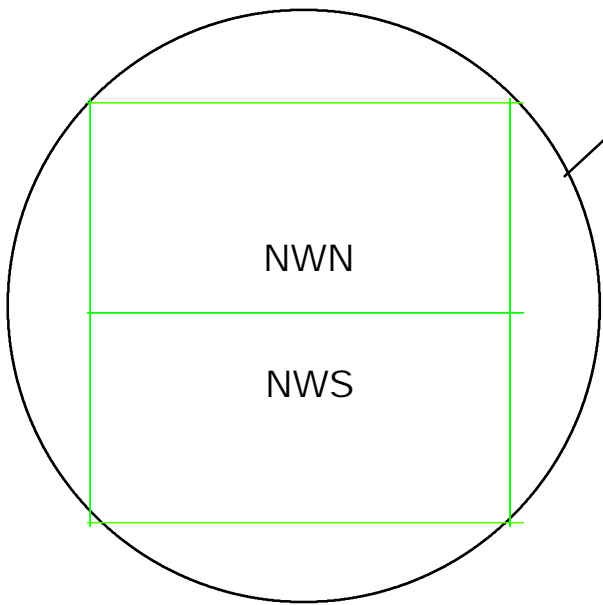
1. OS tile references



2. Tile subdivided into quadrants
Example: TQ0301



3. Tile quadrant further subdivided
Example: TQ0301NW



WEST SUSSEX COUNTY COUNCIL
(ARUN DISTRICT) (PARKING PLACES & TRAFFIC REGULATION)
(CONSOLIDATION) ORDER 2010

West Sussex County Council in exercise of their powers under Sections 1 (1) 2 (1) and (2), 4 (2), 45, 46, 49 and 53 and Part IV of Schedule 9 of the Road Traffic Regulation Act 1984 ("the Act") as amended and of all other enabling powers and after consultation with the Chief Officer of Police in accordance with Part III of Schedule 9 to the Act hereby make the following Order:-

PART I

GENERAL

1. Commencement and Citation

- 1.1 This Order shall come into operation on the 5th day of July 2010 and may be cited as "West Sussex County Council (Arun District) (Parking Places & Traffic Regulation) (Consolidation) Order 2010" hereinafter called "this Order".

2. Revocation

- 2.1 The Orders and parts of Orders specified in the First Schedule to this Order are hereby revoked.

3. Interpretation

- 3.1 Save as otherwise defined in this Order, each and every expression shall have the meaning assigned to it by the Traffic Signs Regulations and General Directions 2002 SI 3113 ("TSR&GD").

"at any time" means midnight to midnight on each calendar day;

"authorised parking place" means any parking place on a road authorised or designated by an order made or having effect as if made under the Act;

"blue badge" and "disabled persons' badge" have the same meaning as in the Disabled Persons (Badges for Motor Vehicles) (England) Regulations 2000 SI 682;

"District Council" means Arun District Council;

"bullion vehicle" means a vehicle in the service of a security contractor designed for the purpose of transporting valuables and cash;

"charge certificate" has the same meaning as assigned to it by Part 5 of the Civil Enforcement of Parking Contraventions (England) General Regulations 2007;

"charging hours" means the hours specified in the Key;

"civil enforcement area" has the same meaning as assigned to it by the Traffic Management Act 2004;

"civil enforcement officer" has the same meaning assigned to it by Part 6 of the Traffic Management Act 2007;

"County Council" means West Sussex County Council;

"Council" means either or both the District Council and/or the County Council;

"delivering" and "collecting" in relation to any goods includes checking the goods for the purpose of their delivery or collection;

"disabled person's vehicle" has the same meaning as in The Local Authorities' Traffic Orders (Exemptions for Disabled Persons) (England and Wales) Regulations 1986 as amended;

"dispensation notice" means a notice issued in accordance with Article 30.1;

"driver" in relation to a vehicle waiting in a parking place or on a road means the person driving the vehicle at the time it was left in the parking place;

"General Prohibition" means the prohibition as set out in Article 4;

"goods vehicle" means a motor vehicle which is constructed or adapted for use for the carriage of goods or burden of any description and is not drawing a trailer;

"invalid carriage" has the same meaning as in section 136 of the Act;

"issuing authority" means either the District Council or the County Council or any organisation contracted by the Council to issue permits;

"Key" means the key attached to the Order Plans to be read in conjunction with those Order Plans;

"local bus" means a public service vehicle used for the provision of a local service not being an excursion or tour;

"local service" has the same meaning as in section 2 of the Transport Act 1985;

"motor car" means the same as passenger vehicle, as defined below;

"motor cycle" has the same meaning respectively as in section 136 of the Act excluding any motor cycle which has a side-car or trailer, or which has more than two wheels;

"no return" means no return to a parking place within the same street within the specified period set out in the Key;

"no waiting" means an area of highway shown on the Order Plans where waiting is prohibited at the times indicated;

"no waiting at any time" means an area of the highway shown on the Order Plans where waiting is prohibited at any time;

"operative hours" means the hours within which the waiting restrictions and parking places are operative as indicated in the Key;

"Order Plans" means the On-Street Parking and Waiting Plans including the Key and Schedules, which are incorporated in this Order;

"owner" has the meaning assigned to it by the Traffic Management Act 2004;

"parking attendant means a Civil Enforcement Officer;

"parking contravention" has the same meaning assigned to it by the Traffic Management Act 2004;

"parking disc" has the same meaning as in the Local Authorities' Traffic Orders (Exemptions for Disabled Persons) (England) Regulations 2000;

"parking place" means an area of land shown as a parking place on the Order Plans;

"parking space" means an area contained within a parking place in which a vehicle may be parked;

"parking ticket" means a ticket issued by a ticket machine on receipt of payment of an initial charge;

"parking voucher" means a device of a type and design approved by the Secretary of State for Transport under section 51 of the Act;

"passenger vehicle" means any motor vehicle having more than two wheels (other than an invalid carriage), having less than 9 seats and constructed solely for the carriage of passengers and their effects;

"Pay & Display parking place" means a parking place on an area of highway indicated in the key for Pay & Display parking in accordance with this Order;

"penalty charge" has the same meaning assigned to it by the Civil Enforcement of Parking Contraventions (England) General Regulations 2007 and shall be for the amount advertised by the Council and at the higher or lower rate as specified in the Civil Enforcement of Parking Contraventions (Guidelines on Levels of Charges) (England) General Regulations 2007;

"Penalty Charge Notice" means a notice issued by a civil enforcement officer in accordance with Regulations 9 or 10 of the Civil Enforcement of Parking Contraventions (England) General Regulations 2007;

"permit" means a permit issued under the provisions of this Order;

"permit holder" means a person to whom a permit has been issued under the provisions of this Order;

"permitted hours" means those times shown on the Order Plans and identified in the Key during which vehicles are permitted to park in relation to that parking place;

"protective cover" means a protective cover issued by the Council or an issuing authority under the provisions of Article 11.4 (b);

"public service vehicle" has the same meaning as in section 1 of the Public Passenger Vehicles Act 1981;

"relevant position" means on the dashboard or fascia of the vehicle or where the vehicle is not fitted with a dashboard or fascia in a conspicuous position on the Vehicle so as to be clearly legible from the outside of the vehicle;

"resident" means a person whose principal home is a dwelling in one of the controlled parking zone addresses in the Third Schedule;

"specified user parking places" means parking places provided for use by a specified group of users;

"Taxi" means a vehicle licensed under Section 37 of the Town Police Clauses Act 1847;

"ticket machine" means an apparatus designed to issue parking tickets indicating that payment of a charge has been made and the date and time at which the charge was paid;

"timing point" means a recognised timing point which is the location where a public service vehicle may wait to ensure adherence to a published timetable or local service registration including departure and terminal points provided that the location has been approved in writing by the Chief Constable and the Highway Authority;

"traffic sign" means a sign of any size colour and type prescribed or authorised under or having effect as though prescribed or authorised under section 64 of the Act;

"Universal Service Provider" has the same meaning as that assigned to it in section 4(3) of the Postal Services Act 2000;

"valid parking" ticket means a parking ticket which displays the date and time for which it is valid.

"valid parking voucher" means a parking voucher which identifies for the purposes of this order the commencement of the period when the vehicle on which the voucher is displayed is left in a parking place by means of clear and appropriate indications made by or on behalf of the driver of:

- (a) the month
- (b) the date in the month
- (c) the day of the week
- (d) the hour of the day, and
- (e) the next succeeding five minute index within the hour of the day at which the vehicle was first left in the parking place;

"valid visitor's permit" means a visitor's permit which identifies for the purposes of this Order the commencement of the period when the vehicle, on which the permit is displayed, is left in a parking place by means of clear and appropriate indication made by or on behalf of the driver of:

- (i) the month
- (ii) the date in the month
- (iii) the day of the week
- (iv) the hour of the day, and
- (v) the next succeeding five minute index within the hour of the day at which the vehicle was first left in the parking place;

"vehicle" has the same meaning as that assigned to "motor vehicle" in section 136(1) of the Act;

"zone(s)" means any one or more of those zones identified in the Third Schedule;

- 3.2 Any reference in this Order to a specific statute or statutory provision includes references to any statutory modification extension or re-enactment of such statute or statutory provision and to any regulations orders bye laws or other subordinate legislation made under such statute or statutory provision from time to time.
- 3.3 The prohibitions, restrictions and requirements imposed by this Order are in addition to and not in derogation of any restriction, prohibition or requirement imposed by any other enactment and any exception or exemption from the provisions of this Order is without prejudice to the provisions of any other enactment.
- 3.4 For the purpose of this Order a vehicle shall be regarded as displaying a disabled person's badge or a parking disc in the relevant position when and only when they are displayed in accordance with Regulation 4 of The Local Authorities' Traffic Orders (Exemptions for Disabled Persons) (England) Regulations 2000.

- 3.5 Except where otherwise stated any reference in this Order to a numbered Article Paragraph or Schedule is a reference to the Article, Paragraph or Schedule bearing that number in this Order and any Article, Paragraph and Schedule headings shall not be taken into account for the purposes of construction or interpretation.
- 3.6 Nothing in this Order shall be construed so as to affect the rights of the County Council or the District Council or an issuing authority to exercise their unfettered discretion in relation to any obligation or requirement placed upon any one of them in this Order.

PART II

GENERAL PROHIBITION

4 General prohibition of stopping or waiting of vehicles

- 4.1 Save as provided in Article 6 no person shall cause or permit any vehicle to stop or wait on any road;
- (a) where stopping or waiting is prohibited during the times shown on the Order Plans; or
 - (b) shown on the Order Plans as a parking place,
- except in accordance with this Order.
- 4.2 Unless a specified period is shown on the Order Plan, all stopping and waiting restrictions are operative from midnight to midnight on each calendar day.
- 4.3 No person shall cause or permit any vehicle to wait in any parking place for longer than the maximum period allowed by the parking tariff.

5 Contravention of the General Prohibition

- 5.1 Where a person contravenes the prohibition set out in Article 4 and does not fall into any of the exemptions in Article 6 the owner of that vehicle shall incur a penalty charge and will be issued with a penalty charge notice.
- 5.2 Where the penalty charge specified in paragraph 5.1 above is not paid a surcharge shall apply and a charge certificate shall be issued detailing the surcharged level of penalty charge payable.

6 Exemptions to the General Prohibition

- 6.1 A vehicle being used in connection with:-
- (a) the removal of any obstruction to traffic, or
 - (b) the maintenance improvement or reconstruction of a road, or
 - (c) the laying erection alteration or repair of any sewer or any main pipe or cable or other apparatus for the provision of gas water electricity or telecommunications in or on land adjacent to a road by a utility organisation attending their apparatus in pursuance of their statutory powers or duties, or
 - (d) in pursuance of a local authority's highways management, works, maintenance, waste collection, street cleansing, highways, or
 - (e) delivering or collecting goods provided that the delivery or collection:-
 - (i) does not occur on those roads as shown on the Order Plans where stopping or loading is prohibited at any time; or
 - (ii) occurs only on those roads with limited loading restrictions as shown on the Order Plans entirely within those times when loading is permitted, or
 - (f) taking petrol oil water or air from any garage situated on or adjacent to a road, or
 - (g) taking part in a funeral (provided the vehicle is in the service of a business of funeral directors), or
 - (h) taking part in a wedding (provided the vehicle is the principal vehicle responsible for the carriage of the wedding party / bride) and is attended throughout, or
 - (i) being used by the emergency services provided such vehicle is being used in pursuance of their statutory powers or duties, or

(j) by a doctor district nurse or midwife attending an emergency (evidence may be required to show there was a genuine emergency)

shall subject to paragraph 6.3 be exempt from the provisions of Article 4.

6.2 A vehicle which is :-

- (a) required by law to stop or obliged to stop so as to prevent an accident or prevented from proceeding by circumstances outside his control, or
- (b) a public service vehicle waiting within a bus stop or bus stand clearway or at an authorised stopping place, terminal or timing point, in accordance with the provisions laid out in the TSR&GD or
- (c) directed by or granted permission by a police constable in uniform, or
- (d) waiting to enable a person to board or alight from that vehicle (save for the areas shown on the Order Plans and in the Key where stopping is prohibited), or
- (e) in the service of a Universal Service provider being used for the purpose of delivering or collecting postal packets (save for the roads shown on the Order Plans where stopping is prohibited), or
- (f) a motor cycle parked at any time in a parking place not being a specified user parking place, or
- (g) waiting to be used by occupiers of premises adjacent to a parking place to facilitate the removal or delivery of furniture from or to those premises, or
- (h) waiting otherwise than in a parking space if goods are being sold or offered for sale from the vehicle by a person who is licensed by the District Council to sell goods from that location, or
- (i) waiting in a parking place other than a specified user parking place to enable it to be used in connection with removing advertising posters or cleaning windows or chimneys in on or from premises adjacent to the parking place in which the vehicle is waiting, or
- (j) waiting for the purpose of delivering or collecting goods including cash other valuables or valuable securities by bullion vehicles, or
- (k) validly displaying a Blue Badge in the relevant position in the circumstances prescribed in Regulations 7, 8 or 9 and subject to the limitation set out in regulation 6(2) of the Local Authorities' Traffic Orders (Exemptions for Disabled Persons) (England) Regulations 2000 SI 683, or
- (l) displaying a dispensation notice in accordance with the provisions of Article 30, or
- (m) displaying a permit in accordance with the provisions of this Order, or
- (n) displaying a parking ticket or parking voucher whilst parked within a parking place shown on the Order Plans

shall subject to paragraph 6.3 be exempt from the provisions of Article 4.

6.3 Those vehicles described in 6.1(a) to (j) and 6.2(a) to (j) inclusive are subject to the provisions that:-

- (a) there is no reasonable alternative place to stop or wait, and
- (b) they only stop or wait for so long as is necessary.

6.4 If and insofar as a vehicle described above is parked in a parking place, that vehicle must be wholly within the parking place as defined by white lines.

PART III

PARKING PLACES - GENERAL

7 Designation of Parking Places

- 7.1 The parts of roads shown on the Order Plans as being parking places may be used during the permitted hours by such classes of vehicles, in such positions and/or undertaking such activities as indicated by the traffic signs adjoining each parking place.
- 7.2 Nothing in Paragraph 7.1 shall restrict the power of the Council to grant an order for preventing an obstruction of the roads on the occasion of any public procession rejoicing or illumination or where the roads are thronged or liable to be obstructed close to any parking place.
- 7.3 Where on the Order Plans a parking place is shown as available for vehicles of a specified class, in specified position and/or undertaking a specified activity the driver of a vehicle shall not permit it to wait

in that parking place unless it is a vehicle of the specified class, is waiting in the specified position or where appropriate, is undertaking the specified activity.

8 Carriageway Markings and Traffic Signs

- 8.1 The County Council shall place and maintain at or in the vicinity of each parking place traffic signs indicating the details of the restrictions applicable to that parking place.
- 8.2 The County Council shall provide and maintain the road markings required to indicate the extent of each parking place.

9 Power to suspend the use of parking places

- 9.1 Any person duly authorised by the issuing authority may by Order, Notice or the erection of a suitable barrier suspend the use of any part of a parking place whenever he considers such suspension is necessary;-
- (a) for facilitating the movement of traffic or promoting its safety, or
 - (b) for facilitating any building operation, demolition or excavation in or adjacent to any part or the whole of a parking place, or
 - (c) for maintaining, improving or reconstructing any part or the whole of a parking place or any part of the adjacent highway, or
 - (d) for laying, erecting, altering, removing or repairing any sewer pipe or apparatus for the supply of gas, water, electricity or telecommunications, or
 - (e) for placing maintenance or removal of any traffic sign in or adjacent to a parking place, or
 - (f) for the convenience of occupiers of premises adjacent to a parking place to facilitate the removal or delivery of furniture from or to those premises, or
 - (g) for the convenience of occupiers of premises adjacent to a parking place on the occasion of weddings or funerals or on other special occasions, or
 - (h) if due to a public procession, rejoicing or illumination or when the streets are thronged or liable to be obstructed.
- 9.2 A police constable in uniform may suspend the use of the whole or any part of a parking place for not longer than twenty-four hours whenever he considers such suspension is reasonably necessary for the purpose of facilitating the movement of traffic or promoting its safety.
- 9.3 Any person suspending the use of any part or the whole of a parking place in accordance with the provisions of paragraphs 7.2, 9.1 or 9.2 above shall place or cause to be placed in or adjacent to any part of that parking place a traffic sign indicating that vehicles are prohibited from waiting or stopping.
- 9.4 No person shall cause or permit a vehicle to be left in any part of a suspended parking place or adjacent to it where a traffic sign has been placed in pursuance of paragraph 9.3 above unless the vehicle is being used for any purpose specified in paragraphs 7.2 or 9.1 or the vehicle is left with the permission of the person suspending the use of the parking place.

PART IV

PROVISIONS RELATING TO RESIDENTS' AND NON RESIDENTS' PARKING PERMITS

10 Parking places for use by holders of residents' parking permits

- 10.1 Subject to the provisions of this Order those parking places shown on the Order Plans as parking places for use by residents' permit holders may be used during the permitted hours by vehicles displaying in the relevant position a residents' permit.

11 Application issue and display

- 11.1 A resident who lives in a road listed in the Third Schedule may apply for the issue of a residents' permit.
- 11.2 Any residents' permits issued in accordance with the provisions of this Order may only be used in the parking places specified on the permit.
- 11.3 The issuing authority may at any time require an applicant or holder of a resident's permit to produce such evidence as they may reasonably require to verify any particulars or information received by them to validate the application or existing resident's permit.

12 Form of residents' permits

- 12.1 A residents' permit shall be in writing and shall include:-
- (a) the registration mark of the vehicle;
 - (b) the period of time it is valid (subject to the provisions of Article 15);
 - (c) an indication it has been issued by or on behalf of the County Council or District Council;
 - (d) details of the designated zone(s) or road(s) in which the vehicle may be left; and
 - (e) an indication that the appropriate fee payable before issue has been paid.
- 12.2 For the permit to be valid, the particulars specified in Article 12.1 must be legible on the permit.

13 Surrender and withdrawal

- 13.1 A permit shall remain the property of the issuing authority at all times and is not transferable.
- 13.2 The issuing authority may withdraw any resident's permit by writing to the permit holder requesting the surrender of the permits. Any such permits shall be deemed invalid 48 hours after the date of service of the letter requesting their surrender.

14 Application and issue of replacements

- 14.1 If a residents' permit becomes illegible, lost or destroyed, the permit holder may apply to the issuing authority for a replacement. In these circumstances the issuing authority may charge an administration fee. The replacement permit shall be marked as a replacement.

15 Non Residents' Permits

- 15.1 A person who is not a resident of the roads specified in the Third Schedule may apply to the issuing authority for a non-resident's permit, subject to the charges specified in the Second Schedule.

PART V

PROVISIONS RELATING TO VISITORS' PERMITS

16 Parking places where visitors' permits may be used

- 16.1 Subject to the provisions of this Order those parking places shown on the Order Plans as parking places for use by residents' permit holders may also be used by vehicles displaying a valid visitor's permit.

17 Display

- 17.1 When a vehicle is left in such a parking place during the permitted hours, visitors' permit(s) shall be displayed in the relevant position indicating the month, date, day and time (or in the case of a weekly permit, the month, date and day) when the vehicle was left.

18 Application and charge for Visitor's Permits

- 18.1 Any resident of those roads in the Third Schedule may apply to the issuing authority for a visitor's permit.
- 18.2 The charge payable for a visitors' permit is as specified in the Second Schedule.
- 18.3 The issuing authority may at any time require an applicant or a holder of a visitors permit to produce such evidence as they reasonably require to verify any particulars or information given to them.
- 18.4 At all times a visitors' permit shall remain the property of the issuing authority and is not transferable.
- 18.5 A visitors' permit may only be used in the zone(s) or roads(s) for which it is issued.

PART VI

OTHER PERMITS

19 Countywide permits

- 19.1 Subject to the provisions of this Order parking places shown on the Order Plans may also be used by vehicles displaying a valid countywide permit to enable the countywide permit holder a reasonable period of time to carry out only their legitimate duties.

20 Display

- 20.1 When a vehicle is left in such a parking place during the permitted hours a valid countywide permit shall be displayed in the relevant position.

21 Application and Charge for Countywide Permits

- 21.1 The charge payable for a countywide permit is as specified in the Second Schedule.
- 21.2 The issuing authority may at any time require an applicant or holder of a countywide permit to produce such evidence as they reasonably require to verify any particulars or information given to them or substantiate the use of the permit.

22 Doctors Permits

- 22.1 Subject to the provisions of this Order parking places shown on the Order plans for use by Doctors may be used by vehicles displaying a valid doctors permit.

23 Display

- 23.1 When a vehicle is left in such a parking place during the permitted hours a valid doctors permit shall be displayed in the relevant position.

24 Application and charge for Doctors Permits

- 24.1 The charge payable for a Doctors permit is as specified in the Second Schedule.
- 24.2 The issuing authority may at any time require an applicant or holder of a Doctors permit to produce such evidence as they reasonably require to verify any particulars or information given to them or substantiate the use of the permit.

25 Health Care Permits

- 25.1 Subject to the provisions of this Order those parking places shown on the Order Plans as parking places for use by residents' permit holders may also be used by vehicles displaying a valid health care permit to enable a health care permit holder to carry out only their legitimate duties.

26 Display

- 26.1 When a vehicle is left in such a parking place during the permitted hours a valid Health care permit shall be displayed in the relevant position.

27 Application and charge for Health Care Permits

- 27.1 The charge payable for a health care permit is as specified in the Second Schedule.
- 27.1 The issuing authority may at any time require an applicant or holder of a health care permit to produce such evidence as they reasonably require to verify any particulars or information given to them or substantiate the use of the permit.

28 Resident's Carers Permits

- 28.1 Subject to the provisions of this Order those parking places shown on the Order Plans as parking places for use by residents' permit holders may also be used by vehicles displaying a valid resident's carers permit.

29 Display

- 29.1 When a vehicle is left in such a parking place during the permitted hours a valid resident's carers permit shall be displayed in the relevant position.

30 Application and charge for Resident's Carers Permits

- 30.1 The charge for a residents' carers permit is as specified in the Second Schedule.
- 30.2 The issuing authority may at any time require an applicant or holder of a residents' carers permit to produce such evidence as they reasonably require to verify any particulars or information given to them or substantiate the use of the permit.

31 Traders Permits

- 31.1 Subject to the provisions of this Order those parking places shown on the Order plans as parking places for use by residents' permit holders and visitors' permit holders, and those parking places shown as Pay & Display parking places may also be used by vehicles displaying a valid traders permit.

32 Display

- 32.1 When a vehicle is left in such a parking place during the permitted hours a valid traders permit shall be displayed in the relevant position.

33 Application and charge for Traders Permits

- 33.1 The charge for a traders permit is as specified in the Second Schedule.
- 33.2 The issuing authority may at any time require an applicant or holder of a traders permit to produce such evidence as they reasonably require to verify any particulars or information given to them or substantiate the use of the permit.

PART VII

PROVISIONS RELATING TO DISPENSATION NOTICES

34 Dispensation notices

- 34.1 Dispensation notices may be issued to businesses and trades people where easy access to tools and equipment is needed whilst working at a property.

35 Display

- 35.1 A dispensation notice shall be displayed in the relevant position.

36 Application and charge for Dispensation Notices

- 36.1 The charge for a dispensation notice is as specified in the Second Schedule.
- 36.2 The issuing authority may at any time require an applicant or holder of a dispensation notice to produce such evidence as they reasonably require to verify any particulars or information given to them or to confirm the dispensation is needed.
- 36.3 A dispensation notice may only be used in the areas specified in the notice excluding lengths of road where loading and unloading are prohibited at all times.

PART VIII

PROVISIONS RELATING TO VOUCHER AND PAY & DISPLAY PARKING PLACES

- 37 **Vehicles for which voucher or pay and display parking places are designated**
- 37.1 Those parking places shown on the Order Plans as Voucher or Pay & Display parking places may be used during the permitted hours by vehicles that display either:-
- (a) one or more valid parking vouchers in accordance with the requirements of paragraph 29.1; or
 - (b) a valid parking ticket purchased from a ticket machine in the relevant zone
- 38 **Display**
- 38.1 At all times when a vehicle is left in a parking place during the permitted hours before leaving the vehicle a driver shall display the necessary number of parking vouchers or a parking ticket in the relevant position.
- 38.2 A vehicle may only wait in a parking place within the period and on the date specified on one or more valid parking vouchers or on a valid parking ticket.
- 39 **Restriction on Use of Parking Vouchers and Parking Tickets**
- 39.1 Where a vehicle has been left in a parking place displaying the necessary number of parking vouchers or a parking ticket during the permitted hours neither the driver nor any other person shall remove the parking voucher(s) or ticket and substitute it or them with any other parking voucher or ticket.
- 39.2 Upon the expiry of the parking voucher(s) or ticket a vehicle shall not leave and return to the same parking place during the permitted hours within the no return period shown on the Order plans and identified in the key.
- 40 **Tariffs for Parking Vouchers and Parking Tickets**
- 40.1 The tariff for any vehicle left in a voucher or pay & display parking place during the permitted hours is set out in the Second Schedule.

PART IX

PROVISIONS RELATING TO PARKING PLACES FOR LIMITED WAITING

- 41 Those parking places identified on the Order Plans as parking places for limited waiting may be used during the permitted hours by vehicles for a period not exceeding the specified time limit PROVIDED THAT a vehicle does not leave and return to the same parking place within the specified no return time.

PART X

PROVISIONS RELATING TO PARKING PLACES FOR SPECIFIED VEHICLES

- 42 Those parking places identified on the Order Plans as parking places for specified vehicles may only be used during the permitted hours by vehicles of that Class.

FIRST SCHEDULE
ORDERS AND PARTS OF ORDERS TO BE REVOKED

<u>Order</u>	<u>Part to be Revoked</u>
The Administrative County of West Sussex (Bury and Houghton) (Prohibition of Waiting) (Clearways) Order 1964	The whole Order
The Administrative County of West Sussex (Angmering: Access Road to Industrial Estate) (Prohibition of Waiting) Order 1966	The whole Order
The Urban District of Bognor Regis (Various Streets) (Prohibition and Restriction of Waiting) Order 1967	The whole Order
The Administrative County of West Sussex (Littlehampton: Various Roads) (Traffic Regulation) Order 1968	The First and Second Schedules
The Administrative County of West Sussex (Bury and Houghton) (Prohibition of Waiting) (Clearway) Order 1968	The whole Order
The Urban District of Bognor Regis (Various Streets) (Prohibition and Restriction of Waiting) Order 1968	The whole Order
The Administrative County of West Sussex (Ferring: Sea Lane and Marine Drive) (Prohibition of Waiting) Order 1970	The whole Order
The Administrative County of West Sussex (Bersted: West Meads Estate, Various Roads) (Prohibition of Waiting) Order 1970	The whole Order
The Administrative County of West Sussex (Littlehampton: Various Roads) (Prohibition of Waiting) Order 1970	The whole Order
The Urban District of Bognor Regis (Various Roads) (Prohibition and Restriction of Waiting) Order 1970	The whole Order
The Urban District of Bognor Regis (Various Roads) (Prohibition and Restriction of Waiting) (No.2) Order 1970	The whole Order
The Administrative County of West Sussex (Littlehampton: Various Roads) (Prohibition and Restriction of Waiting) Order 1971	The whole Order
The Administrative County of West Sussex (Littlehampton: Pier Road) (Restriction of Waiting) Order 1972	The whole Order
The Administrative County of West Sussex (Ferring: Various Roads) (Restriction of Waiting) Order 1972	The whole Order
The Urban District of Bognor Regis (Various Roads) (Prohibition and Restriction of Waiting) Order 1972	The whole Order
The Urban District of Bognor Regis (Hilsboro Road) (Prohibition of Waiting) Order 1973	The whole Order
The Urban District of Bognor Regis (Various Roads) (Prohibition and Restriction of Waiting) Order 1973	The whole Order
The County Council of West Sussex (Bognor Regis: Various Roads) (Prohibition and Restriction of Waiting) Order 1974	The whole Order
The County Council of West Sussex (Bognor Regis: Service Road, East Side of Shripney Road A29) (Prohibition of Waiting) Order 1975	The whole Order
The County Council of West Sussex (Ferring: Sea Lane and Goring Way) (Restriction of Waiting) Order 1975	The whole Order
The County Council of West Sussex (Bognor Regis: High Trees, Craigweil Lane and Aldwick Place) (Prohibition of Waiting) Order 1976	The whole Order
The County Council of West Sussex (Littlehampton: Various Roads) (Prohibition and Restriction of Waiting) Order 1976	The whole Order

The County Council of West Sussex (Bognor Regis) (24 Hour Main Carriageway Clearway) Order 1976	The whole Order
The County Council of West Sussex (Bognor Regis: Various Roads) (Prohibition and Restriction of Waiting) (No.2) Order 1976	The whole Order
The County Council of West Sussex (Walburton: Barnham Lane) (Prohibition of Waiting) Order 1976	The whole Order
The County Council of West Sussex (Littlehampton: Various Roads) (Prohibition and Restriction of Waiting) Order 1977	The whole Order
The County Council of West Sussex (Bognor Regis: A29/A259 Roundabout Junction) (Traffic Regulation) Order 1977	The Schedule
The County Council of West Sussex (Ferring: Ferring Lane and Langbury Lane) Prohibition of Waiting) Order 1977	The whole Order
The County Council of West Sussex (Bognor Regis: Norfolk Square) (Prohibition of Waiting) Order 1977	The whole Order
The County Council of West Sussex The Parking Places and Controlled Parking Zone (Bognor Regis) (Amendment) (No.2) Order 1977	The whole Order
The County Council of West Sussex (The Parking Places and Controlled Parking Zone (Bognor Regis) (Amendment) (No.3) Order 1977	The whole Order
The County Council of West Sussex (Littlehampton: Service Road Off the West Side of Clifton Road) (Prohibition and Restriction of Waiting) Order 1977	The whole Order
The County Council of West Sussex (Bognor Regis: The Esplanade) (Public Service Vehicle Stands) Order 1978	The whole Order
The County Council of West Sussex The Parking Places and Controlled Parking Zone (Bognor Regis) (Amendment) (No.3) Order 1978	The whole Order
The County Council of West Sussex (Bognor Regis and Pagham: Various Roads) (Prohibition and Restriction of Waiting) Order 1978	The whole Order
The County Council of West Sussex (Littlehampton: Wick Street and Associated Roads) (Prohibition and Restriction of Waiting) Order 1978	The whole Order
The County Council of West Sussex (Bognor Regis: Craigweil Lane and Associated Roads) (Restriction of Waiting) Order 1978	The whole Order
The County Council of West Sussex (South Stoke: South Stoke Road) (Prohibition of Waiting) Order 1978	The whole Order
The County Council of West Sussex (Littlehampton: Duke Street and Service Area) (Prohibition of Waiting) Order 1979	The whole Order
The County Council of West Sussex (Bognor Regis: Various Roads) (Prohibition and Restriction of Waiting) Order 1979	The whole Order
The County Council of West Sussex (Littlehampton: Various Roads) (Prohibition and Restriction of Waiting) Order 1979	The whole Order
The County Council of West Sussex (Littlehampton: St Martins Lane, Duke Street, Anchor Springs and Anchor Springs Service Area) (Prohibition of Waiting and One Way Traffic) Order 1979	The First Schedule
The County Council of West Sussex (Littlehampton: Various Roads) (Prohibition of Waiting) Order 1980	The whole Order
The County Council of West Sussex (Littlehampton: Berry Lane, Church Street and Norfolk Road) (Prohibition of Waiting) Order 1980	The whole Order
The County Council of West Sussex (Littlehampton: Arundel Road (A284)) (Bus Stop Clearway) Order 1980	The whole Order

The County Council of West Sussex (Bognor Regis: Various Roads) (Prohibition of Waiting) Order 1980	The whole Order
The County Council of West Sussex (Littlehampton: Various Roads) (Prohibition and Restriction of Waiting) Order 1981	The whole Order
The County Council of West Sussex (Bognor Regis: Various Roads) (Prohibition of Waiting) Order 1981	The whole Order
The County Council of West Sussex (Littlehampton: Various Roads) (Prohibition and Restriction of Waiting) (1981) (Amendment No.1) Order 1982	The whole Order
The County Council of West Sussex (Bognor Regis and Pagham: Various Roads) (Prohibition and Restriction of Waiting) Order 1982	The whole Order
The County Council of West Sussex (Bognor Regis and Pagham: Various Roads) (Prohibition and Restriction of Waiting) Order 1983	The whole Order
The County Council of West Sussex (Littlehampton: Various Roads) (Prohibition and Restriction of Waiting) Order 1983	The whole Order
The County Council of West Sussex (Littlehampton and Rustington: Various Roads) (Prohibition and Restriction of Waiting) Order 1985	The whole Order
The County Council of West Sussex (Bognor Regis: A259 Upper Bognor Road Improvement Scheme) (Prohibition of Waiting) Order 1985	The whole Order
The County Council of West Sussex (Littlehampton: Coastguard Road and Adjoining Roads) (Prohibition of Driving and Prohibition of Waiting) Order 1985	The Second, Third and Fourth Schedules
The County Council of West Sussex (Aldwick and Bognor Regis: Various Roads) (Traffic Regulation) Order 1986	The Second, Third, Fourth, and Fifth Schedules
The County Council of West Sussex (Littlehampton: Various Roads) (Traffic Regulation) Order 1986	The Second, Third and Fourth Schedules
The County Council of West Sussex (Littlehampton: Various Roads) (Prohibition and Restriction of Waiting) Order 1987	The whole Order
The County Council of West Sussex (Storrington: Church Street) (Doctors Parking Place) Order 1987	The whole Order
The County Council of West Sussex (Bognor Regis: Various Roads) (Prohibition and Restriction of Waiting) Order 1987	The whole Order
The County Council of West Sussex (Bognor Regis: Bersted Street and Church Lane) (Prohibition and Restriction of Waiting) Order 1989	The whole Order
The County Council of West Sussex (Bognor Regis: Various Roads) (Parking Places) Order 1989	The whole Order
The County Council of West Sussex (Littlehampton: Various Roads) (Traffic Regulation) Order 1990	The whole Order
The County Council of West Sussex (Aldwick, Bersted and Bognor Regis: Various Roads) (Prohibition and Restriction of Waiting) Order 1991	The whole Order
The County Council of West Sussex (Littlehampton: Ferry Road and Rope Walk) (Prohibition of Waiting) Order 1991	The whole Order
The County Council of West Sussex (Bognor Regis - Aldwick: Aldwick Street) (Prohibition and Restriction of Waiting) Order 1992	The whole Order
The County Council of West Sussex (Yapton: Burndell Road and Downview Road) (Prohibition of Waiting) Order 1993	The whole Order
The County Council of West Sussex (Littlehampton: East Street and High Street) (Traffic Regulation) Order 1993	The Second, Third and Fourth Schedules

The County Council of West Sussex (Bognor Regis: Southdown Road and Adjoining Roads) (Prohibition of Waiting) Order 1993	The whole Order
The County Council of West Sussex (Bersted and Bognor Regis: Various Roads) (Prohibition and Restriction of Waiting) Order 1994	The whole Order
The County Council of West Sussex (Bognor Regis: Ockley Road and Adjoining Roads) (Prohibition of Waiting) Order 1994	The whole Order
The County Council of West Sussex (Bersted, North Mundham and Oving: The Chichester to Bognor Regis Road (A259)) (24 Hour Clearway) Order 1995	The whole Order
The County Council of West Sussex (Ashington: London Road and Adjoining Roads) (Revocation and Consolidation) Order 1995	The whole Order
The County Council of West Sussex (Bognor Regis: Brooks Lane West and Adjoining Roads) (Prohibition of Waiting) And (Consolidation) Order 1995	The whole Order
The County Council of West Sussex (Littlehampton: Fitzalan Road and Maltravers Drive) (Prohibition of Waiting) and (Various Roads) (Consolidation) Order 1995	The whole Order
The County Council of West Sussex (Eastergate: Fontwell Avenue (A29)) (24 Hour Clearway) Order 1996	The whole Order
The County Council of West Sussex (Bognor Regis: Linden Road and Adjoining Roads) (Prohibition of Waiting) (And Consolidation) Order 1996	The whole Order
The County Council of West Sussex (Rustington: North Lane and Adjoining Roads) (School Keep Clear and Prohibition of Waiting, Loading and Unloading) Order 1996	The whole Order
The County Council of West Sussex (Yapton: Bilsham Road (B2132) And Adjoining Roads) (Prohibition of Waiting) Order 1996	The whole Order
The County Council of West Sussex (Aldwick: Aldwick Gardens and Aldwick Road (B2166)) (Prohibition of Waiting) Order 1997	The whole Order
The County Council of West Sussex (East Preston: North Lane/Sea Road (Service Road) (And Adjoining Roads) (Prohibition of Waiting) (And Various Roads) (One Way Traffic) (Consolidation) Order 1997	The First, Second and Third Schedules
The County Council of West Sussex (Climping: Crookthorn Lane and Adjoining Roads) (Prohibition of Waiting) (And Climping Street) (Restriction of Waiting) (Consolidation) Order 1997	The whole Order
The County Council of West Sussex (Felpham: Felpham Road) (Prohibition and Restriction of Waiting) (And Various Roads) (Traffic Regulation) (Consolidation) Order 1997	The whole Order
The County Council of West Sussex (Yapton: Various Roads) (Prohibition of Waiting) Order 1997	The whole Order
The County Council of West Sussex (Bognor Regis: Hawthorn Road and Adjoining Roads) (Prohibition of Waiting) (And Alnwick and Bognor Regis: Various Roads) (Prohibition and Restriction of Waiting) (Consolidation) Order 1997	The whole Order
The County Council of West Sussex (Aldwick: Rose Green Road and Adjoining Roads) (Prohibition of Waiting) (And Consolidation) Order 1998	The whole Order
The County Council of West Sussex (Bognor Regis: Dorset Road and Essex Road) (Prohibition of Waiting) Order 1998	The whole Order
The County Council of West Sussex (Bognor Regis: Gravits Lane and Adjoining Roads) (Prohibition of Waiting) Order 1998	The whole Order
The County Council of West Sussex (Arundel: River Road and Nineveh Shipyard) (Prohibition of Waiting) (and Various Roads) (Prohibition and Restriction of Waiting) (Consolidation) Order 1998	The whole Order

The County Council of West Sussex (Amberley: Houghton Bridge) Prohibition of Waiting) Order 1999	The whole Order
The County Council of West Sussex (Bognor Regis: Victoria Drive and Adjoining Roads) (Prohibition of Waiting) (And Consolidation) Order 1999	The whole Order
The County Council of West Sussex (Arundel: Various Roads) (Prohibition of Waiting) (And South Stoke) (Traffic Regulation and Parking Places) (Consolidation) Order 1999	The whole Order
The County Council of West Sussex (Barnham: Lake Lane and Adjoining Roads) (Prohibition and Restriction of Waiting) (And Barnham and Eastergate: Various Roads) (Consolidation) Order 1999	The whole Order
The County Council of West Sussex (Felpham: Sea Road and Adjoining Roads) (Prohibition of Waiting) (And Various Road) (Traffic Regulation) (Consolidation) Order 1999	The whole Order
The County Council of West Sussex (Felpham: Barn Feld) (Prohibition of Waiting) (And Various Roads) (Traffic Regulation) (Consolidation) Order 2001	The whole Order
The County Council of West Sussex (Arun District: London Road; Madehurst Road: And Stammers Lane (Madehurst Road)) (24 Hour Clearway) Order 2001	The whole Order
The County Council of West Sussex (East Preston: Sea Road and Vermont Drive) (Prohibition of Waiting) Order 2001	The whole Order
The County Council of West Sussex (Eastergate: Gospond Road) (Prohibition of Waiting) (And Consolidation) Order 2002	The whole Order
West Sussex County Council (Felpham: Flansham Lane (A259) and Adjoining Roads) (Prohibition of Waiting) Order 2002	The whole Order
The County Council of West Sussex (Littlehampton: Various Roads) (Prohibition of Waiting) Order 2002	The whole Order
West Sussex County Council (Bognor Regis: Aldwick Road) (Traffic Regulation and Disabled Persons Parking Place) Order 2003	The whole Order
West Sussex County Council (Bognor Regis: Various Roads) (Parking Places and Traffic Regulation) Order 2003	The Fourth, Fifth, Sixth and Seventh Schedules
West Sussex County Council (Arundel: Tarrant Street) (Disabled Parking Bay) Order 2005	The whole Order
West Sussex County Council (Littlehampton: River Road and Adjoining Area) (Prohibition and Restriction of Waiting) Order 2006	The whole Order
West Sussex County Council (Littlehampton: Various Roads) (Prohibition and Restriction of Waiting) and (Consolidation) Order 2006	The whole Order
West Sussex County Council (Aldwick: Various Roads) (Prohibition of Waiting) Order 2006	The whole Order
West Sussex County Council (Bognor Regis : Aldwick Road) (Prohibition and Restriction of Waiting) Order 2007	The whole Order
West Sussex County Council (East and West Wittering: Various Roads) (Traffic Regulation) (Consolidation) (No 3) Order 2007	The Second, Third, Fourth, Fifth and Seventh Schedules
West Sussex County Council (Angmering: Various Roads) (Prohibition of Waiting and Parking Places) (Amendment and Consolidation) Order 2008	The whole Order
West Sussex County Council (Aldwick: Various Roads) (Prohibition and Restriction of Waiting) (And Amendment) Order 2008	The whole Order

West Sussex County Council (Littlehampton: Various Roads) (Prohibition and Restriction of Waiting) (And Consolidation) Order 2008	The whole Order
West Sussex County Council (Bognor Regis and Bersted: Durban Road and Adjoining Roads) (Prohibition of Waiting) (And Consolidation) Order 2009	The whole Order
West Sussex County Council (Bognor Regis: Glenwood Estate) (Various Roads) (Prohibition and Restriction of Waiting) and (Consolidation) Order 2009	The whole Order
West Sussex County Council (Bognor Regis) (Parking Places & Traffic Regulation) (Consolidation) And (Gibson Way) (Prohibition and Restriction of Waiting) Order 2010	The whole Order
West Sussex County Council (Pagham) (Traffic Regulation) (Consolidation) (And Pagham Road and Various Roads Amendment) Order 2010	The whole Order

SECOND SCHEDULE **Charges and Tariffs**

1.COST OF RESIDENTS PERMITS

All charges for residents permits run for a period of 12 months from the beginning of the month in which the permit first become valid.

Bognor Regis CPZ

1st Residents permit £40
Subsequent residents permit £80

Non-residents permit £200.

2.COST OF VISITORS PERMITS

The cost of visitors' permits shall be 30 pence for each 2 hours (or part thereof).

3.COST OF PAY AND DISPLAY TICKET AND PARKING VOUCHERS

The charges for pay and display tickets and parking vouchers shall be:

**Tariffs 2, 4 & 8 -
Bognor Town Centre**

20p per 15 mins
80p per hour

**Tariff 7 -
Marine Drive West**

40p per hour

4.COST OF DISPENSATION NOTICES

£2 per day (or part thereof) or
£10 per week (or part thereof)

5.COST OF COUNTYWIDE PERMITS

£5 for a period of 12 months running from the beginning of the month in which the permit first becomes valid.

6. COST OF DOCTORS PERMITS

£5 for a period of 12 months running from the beginning of the month in which the permit first becomes valid.

7. COST OF HEALTH CARE PERMITS

£5 for a period of 12 months running from the beginning of the month in which the permit first becomes valid.

8.COST OF RESIDENT'S CARERS PERMITS

Resident's carer's permit charges as per a residents' permit, and forming a part of that household's allocation for residents' parking.

9. PARKING BAY SUSPENSIONS

£15 per day (or part thereof) for the suspension of parking within an area of up to 2 car lengths (10m).

10. COST OF TRADERS PERMITS

Bognor Regis CPZ

£200 for a period of 12 months running from the beginning of the month in which the permit first becomes valid.

THIRD SCHEDULE
List Of Streets And Parts Of Streets Within The Controlled Parking Zone(s)

Bognor Regis CPZ

Albert Road
Aldwick Road
Argyle Circus
Argyle Road
Bedford Street
Belmont Street
Campbell Road
Canada Grove
Chapel Street
Clarence Road
Crescent Road
Den Avenue
East Lake
Gibson Way
Glamis Street
Gloucester Road
Henry Street


High Street
John Street
Lennox Street
Linden Road
London Road
Lyon Street
Lyon Street West
Manor Place
Market Street
Merchant Street
Norfolk Street
Queensway
Richmond Road
Richmond Road North
Sadler Street
Scott Close
Scott Street

Spencer Street
Station Road
Steyne Street
Sudley Road
Sussex Street
Sutherland Close
The Esplanade
The Steyne
Upper Bognor Road (Section
between Hotham Way and
Richmond Road North)
Walton Avenue
Walton Road
Waterloo Square
West Street
William Street
York Road

Key & Order Plans

Authorised Signatory

))))))))))








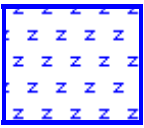

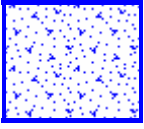










7737/8/2010

04/08 DELEGATED AUTHORITY

FOURTH SCHEDULE
Schedule of Waiting Restrictions



All areas over which the provision of the orders apply are defined by the shaded areas as shown on the following plans plus a contiguous area not indicated on the plans of verge and/or footway between the carriageway edge and the highway boundary. The plans in this schedule are based upon grid references of the Ordnance Survey National Grid defined by the OSGB 36 triangulation.

Prohibition of waiting

100		z_circle	No waiting, loading and unloading at any time	114		pat063	No waiting 9:00am-5:00pm Mon-Fri
101		check	No waiting at any time	121		historic2	No waiting 8.00am-6.00pm 01Apr-30Sep
102		usgs503	No waiting at any time 01Apr-30Sep	122		usgs716	No waiting 9.00am-6.00pm 01Apr-30Sep
105		smallwave2	No waiting 8.00am-6.00pm any day	137		usgs723	No waiting 8.00am-6.00pm 01May-30Sep
106		usgs503	No waiting 8.00am-7.00pm Mon-Sat	145		usgs323	No waiting 8.00am-8.00pm 01Mar-30Sep
107		pat020	No waiting 8.00am-6.00pm Mon-Sat	149		usgs620	No waiting 9:00am-6:00pm any day
108		pat 038	No waiting 8.30am-6.00pm Mon-Sat	158		pat 046	No waiting 9.00am-5.00pm Mon-Sat except bank holidays
109		pat039	No waiting 9.00am-6.00pm Mon-Sat	183		usgs731	No waiting at any time Mon-Sat except bank holidays
112		dot5	No waiting 8.00am-6.00pm Mon-Fri	184		shingle	No stopping 8.30am-9.15am and 2.45pm-4.00pm Mon-Fri

186		usgs619	No waiting 8:30am-6:00pm 01Apr-30Sep	187		pat62	No waiting at any time 01Jun-30Sep
-----	---	---------	--------------------------------------	-----	---	-------	------------------------------------

Prohibition of loading


222		shingle	No waiting, loading and unloading 8.30am-9.15am and 2.45pm-4.00pm Mon-Fri except bank and public holidays
223		shd62	No waiting, loading and unloading 9.00am-5.00pm Mon-Sat

Charged on-street parking

306		pat063	Pay and Display 8am–6pm any day 01Apr–30Sep Tariff 7	319		usgs731	Voucher and Pay and Display up to 1hr 9.00am-5.00pm Mon–Sat except bank holidays
307		shd102	Pay and Display 8am-6pm any day	321		herring3	Pay and Display up to 2 hrs 9:00am-5:00pm Mon-Sat except bank holidays

Shared Residents Parking & Charged On-street Parking

408




shd102

Pay and Display and Residents' and Visitors' permit holders only
8:00am–6:00pm any day except bank holidays

Residents Parking

512




usgs503

Residents' and Visitors' permit holders only
9.00am-5.00pm Mon-Sat except bank holidays

Shared Residents Parking & Free Limited Waiting









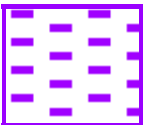


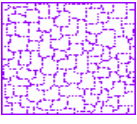


614









pat019






Residents' and Visitors' permit holders and
Limited waiting for 2hrs No return within 2hrs
for non-permit holders 9.00am-5.00pm Mon–Sat
except bank holidays

Free Limited Waiting


707		pat020	Waiting limited to 1hr No return within 1hr 9.00am-5.00pm Mon–Sat	736		usgs731	Waiting limited to 1hr No return within 2hrs 9.00am-5.00pm Mon-Sat
708		pat038	Waiting limited to 1hr No return 1hr 9.00am-6.00pm Mon–Sat	742		usgs642	Waiting limited to 1hr No return within 1hr 8.00am-6.00pm Mon-Sat 01Apr-30Sep
710		pat040	Waiting limited to 2hrs No return within 1hr 8.00am-6.00pm Mon–Sat	747		usgs401	Waiting limited to 2hrs No return within 2hrs 9.00am-5.00pm Mon-Sat except bank holidays
712		pat062	Waiting limited to 2hrs No return within 2hrs 8.00am-6.00pm Mon–Sat	749		usgs323	Waiting limited to 2hrs No return within 2hrs 9.00am-5.00pm Mon–Fri except bank holidays
713		pat063	Waiting limited to 2hrs No return within 2hrs 8.00am-6.00pm any day	750		Pat19	Waiting limited to 1hr No return within 1hr 8:00am-6:00pm 01Apr-30Sep
715		scale1	Waiting limited to 1hr No return within 1hr 8.00am-6.00pm any day	752		scale2	Waiting limited to 2hrs No return within 2hrs 8:00am-7:00pm Mon-Sat
716		shd62	Waiting limited to 1hr No return within 1hr 8.00am-6.00pm Mon–Sat	720		usgs503	Waiting limited to 1hr No return within 2hrs 8.00am-6.00pm any day 01Apr-30Sep

Specified Vehicles

801		dot6	Disabled persons vehicles 8.00am-6.00pm Mon-Sat
803		check	Police vehicles
806		pat020	Motorcycles
812		pat063	Loading bay-Goods vehicles only 8.00am-6.00pm Mon-Sat 916
814		brick1	Loading bay- Goods vehicles at any time
863		usgs721	Parking places at any time

830		check	Disabled persons vehicles at any time
834		dot5	Doctors vehicles 9.00am-5.00pm Mon-Sat
836		smallwave2	No stopping 7.00pm-3.00am except for taxis, coaches pick up and set down only
845		usgs602	No waiting at any time except taxis
864		chertylimestone	Loading bay- Goods vehicles loading limited to 1hr No return within 1hr

Clearways

1102		pat062	24hr Rural Clearway
------	---	--------	---------------------

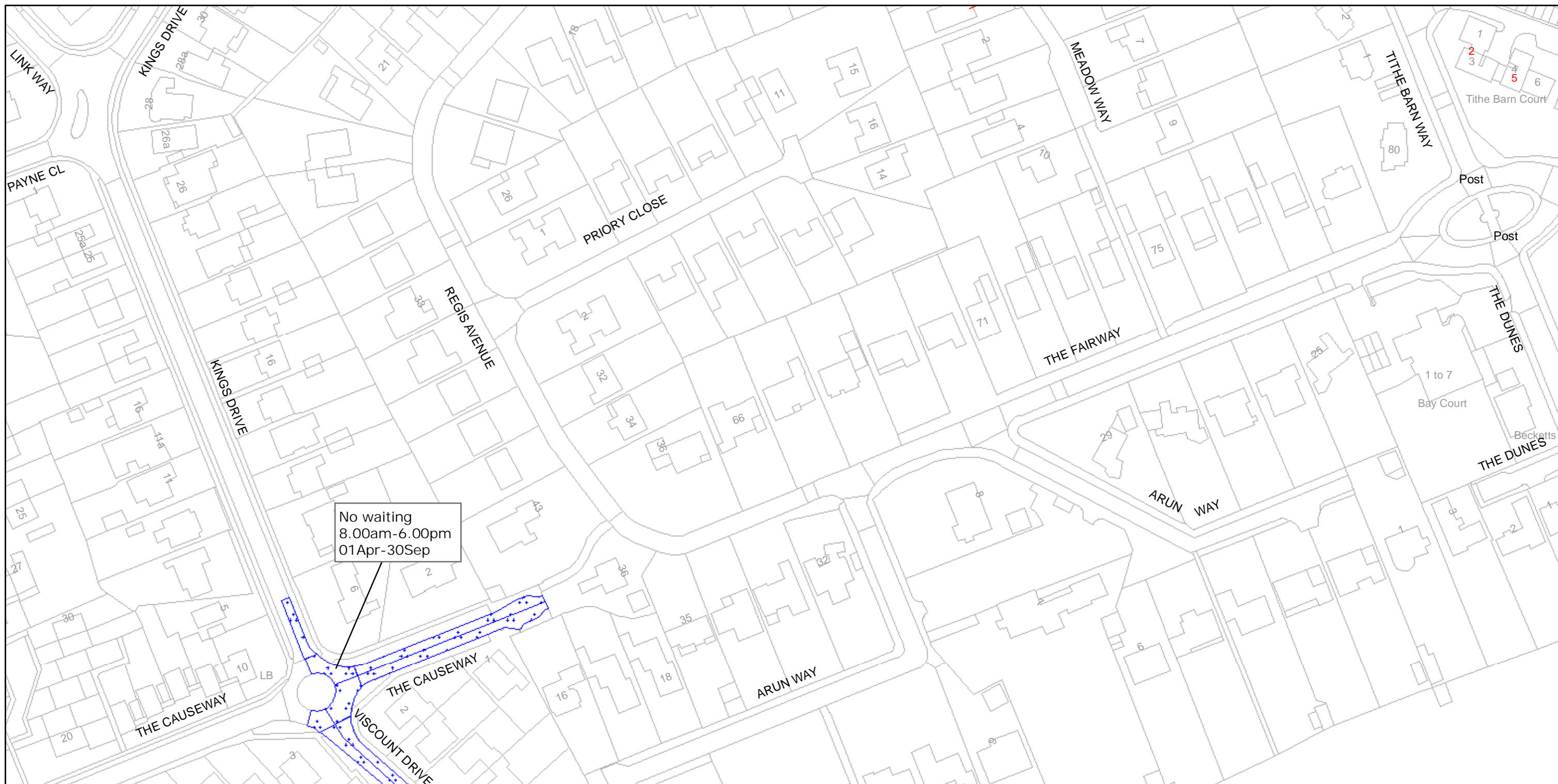


Boundary of Controlled Parking Zone



Arun District Boundary

ALDWICK



West Sussex County Council
Infrastructure
The Grange
Tower Street
Chichester
West Sussex
PO19 1RH

Reproduced from or based upon 2009 Ordnance Survey mapping with permission of the Controller of HMSO (c) Crown Copyright reserved.
Unauthorised reproduction infringes Crown copyright and may lead to prosecution or civil proceedings West Sussex County Council Licence No. 100023447

ARUN DISTRICT: ALDWICK AND PAGHAM
WAITING RESTRICTIONS

TILE REF NO:
SZ8997NEN

SHEET ISSUE NO 1
SHEET ACTIVE FROM - 05/07/2010



SCALE:
1:1250
at A3 size



West Sussex County Council
Infrastructure
The Grange
Tower Street
Chichester
West Sussex
PO19 1RH

ARUN DISTRICT: ALDWICK
WAITING RESTRICTIONS

Reproduced from or based upon 2009 Ordnance Survey mapping with permission of the Controller of HMSO (c) Crown Copyright reserved.
Unauthorised reproduction infringes Crown copyright and may lead to prosecution or civil proceedings West Sussex County Council Licence No. 100023447

TILE REF NO:
SZ8998NEN

SHEET ISSUE NO 1
SHEET ACTIVE FROM - 05/07/2010



SCALE:
1:1250
at A3 size



West Sussex County Council
Infrastructure
The Grange
Tower Street
Chichester
West Sussex
PO19 1RH

ARUN DISTRICT: ALDWICK
WAITING RESTRICTIONS

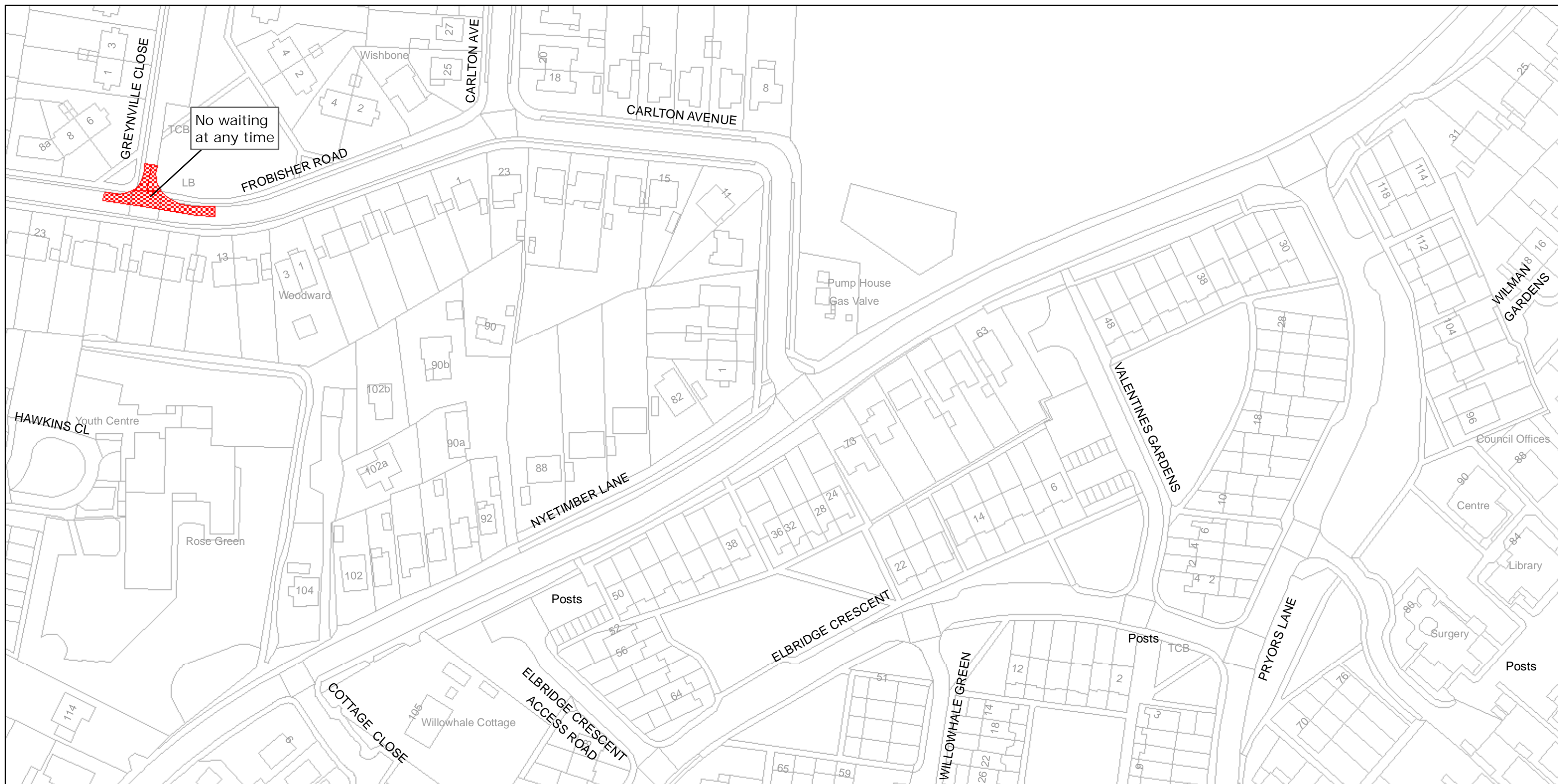
TILE REF NO:
SZ9097NWN

SHEET ISSUE NO 1
SHEET ACTIVE FROM - 05/07/2010



SCALE:
1:1250
at A3 size

Reproduced from or based upon 2009 Ordnance Survey mapping with permission of the Controller of HMSO (c) Crown Copyright reserved.
Unauthorised reproduction infringes Crown copyright and may lead to prosecution or civil proceedings West Sussex County Council Licence No. 100023447



West Sussex County Council
Infrastructure
The Grange
Tower Street
Chichester
West Sussex
PO19 1RH

ARUN DISTRICT: ALDWICK
WAITING RESTRICTIONS

Reproduced from or based upon 2009 Ordnance Survey mapping with permission of the Controller of HMSO (c) Crown Copyright reserved.
Unauthorised reproduction infringes Crown copyright and may lead to prosecution or civil proceedings West Sussex County Council Licence No. 100023447

TILE REF NO:
SZ9098NWN

SHEET ISSUE NO 1
SHEET ACTIVE FROM - 05/07/2010



SCALE:
1:1250
at A3 size



West Sussex County Council
Infrastructure
The Grange
Tower Street
Chichester
West Sussex
PO19 1RH

ARUN DISTRICT: ALDWICK
WAITING RESTRICTIONS

Reproduced from or based upon 2009 Ordnance Survey mapping with permission of the Controller of HMSO (c) Crown Copyright reserved.
Unauthorised reproduction infringes Crown copyright and may lead to prosecution or civil proceedings West Sussex County Council Licence No. 100023447

TILE REF NO:
SZ9098SEN

SHEET ISSUE NO 1
SHEET ACTIVE FROM - 05/07/2010



SCALE:
1:1250
at A3 size



West Sussex County Council
Infrastructure
The Grange
Tower Street
Chichester
West Sussex
PO19 1RH

ARUN DISTRICT: ALDWICK
WAITING RESTRICTIONS

TILE REF NO:
SZ9098SES

SHEET ISSUE NO 1
SHEET ACTIVE FROM - 05/07/2010



SCALE:
1:1250
at A3 size

Reproduced from or based upon 2009 Ordnance Survey mapping with permission of the Controller of HMSO (c) Crown Copyright reserved.
Unauthorised reproduction infringes Crown copyright and may lead to prosecution or civil proceedings West Sussex County Council Licence No. 100023447



West Sussex County Council
Infrastructure
The Grange
Tower Street
Chichester
West Sussex
PO19 1RH

ARUN DISTRICT: ALDWICK
WAITING RESTRICTIONS

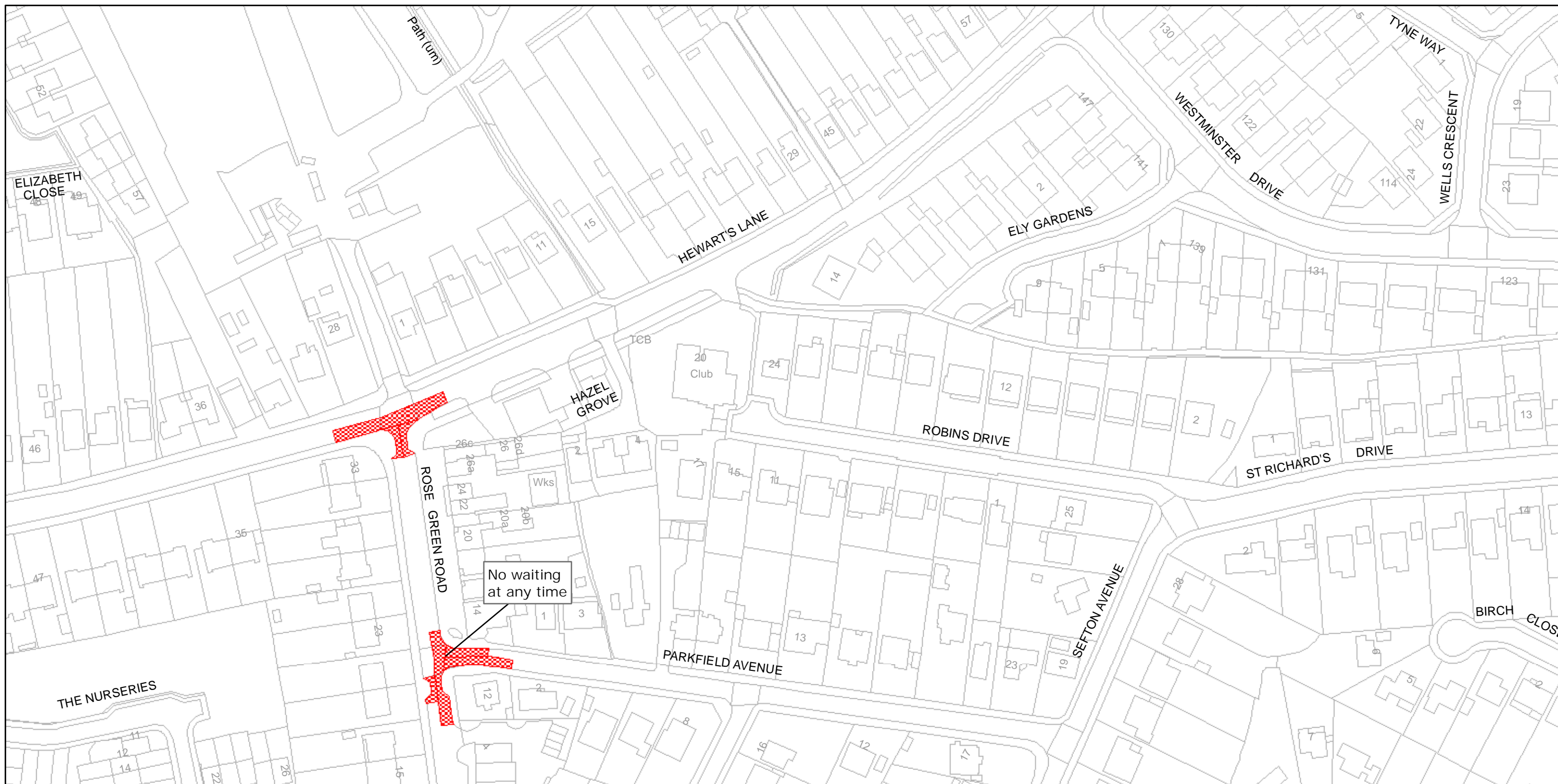
TILE REF NO:
SZ9098SWS

SHEET ISSUE NO 1
SHEET ACTIVE FROM - 05/07/2010



SCALE:
1:1250
at A3 size

Reproduced from or based upon 2009 Ordnance Survey mapping with permission of the Controller of HMSO (c) Crown Copyright reserved.
Unauthorised reproduction infringes Crown copyright and may lead to prosecution or civil proceedings West Sussex County Council Licence No. 100023447



West Sussex County Council
Infrastructure
The Grange
Tower Street
Chichester
West Sussex
PO19 1RH

ARUN DISTRICT: ALDWICK
WAITING RESTRICTIONS

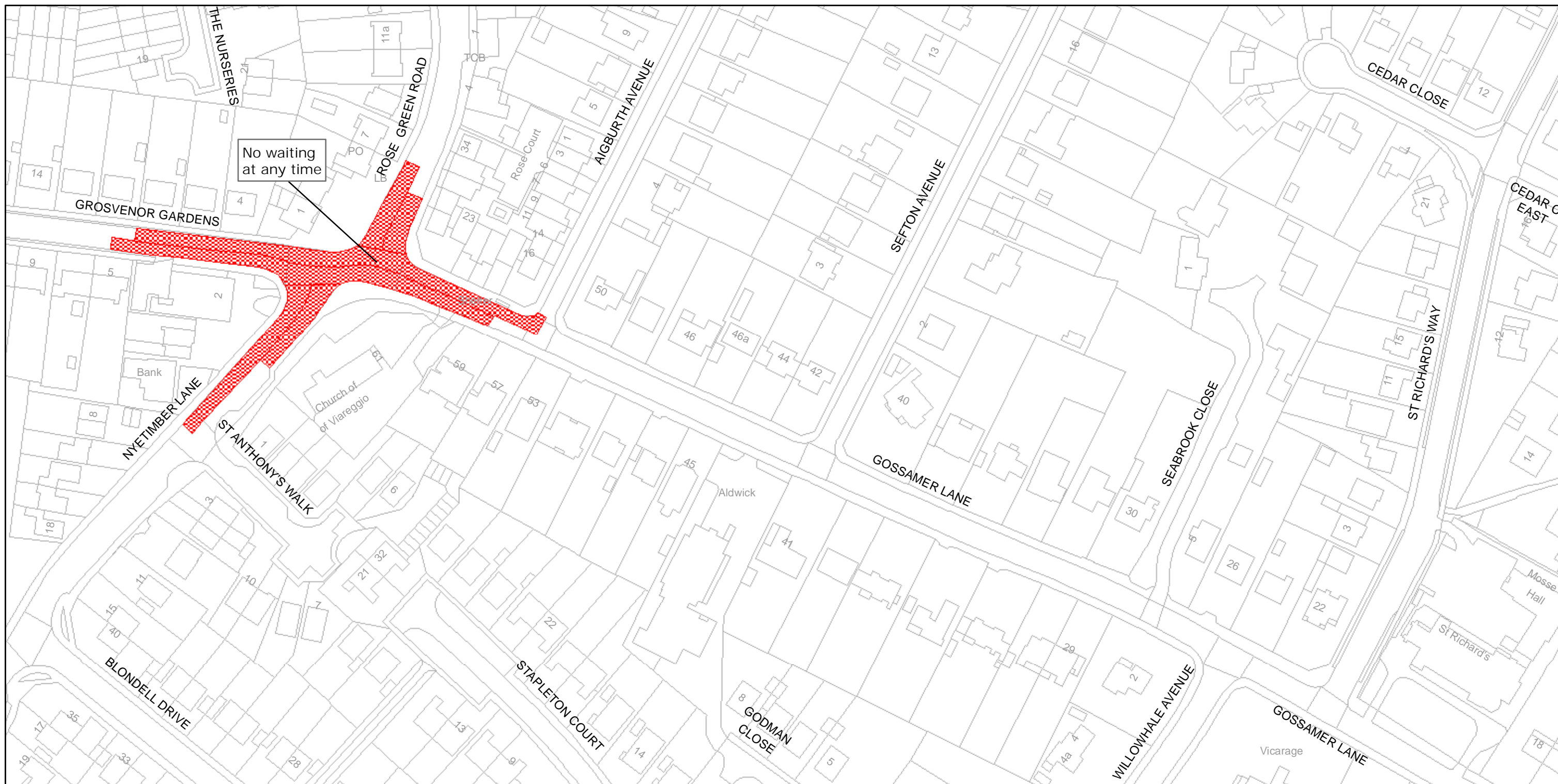
TILE REF NO:
SZ9099SEN

SHEET ISSUE NO 1
SHEET ACTIVE FROM - 05/07/2010



SCALE:
1:1250
at A3 size

Reproduced from or based upon 2009 Ordnance Survey mapping with permission of the Controller of HMSO (c) Crown Copyright reserved.
Unauthorised reproduction infringes Crown copyright and may lead to prosecution or civil proceedings West Sussex County Council Licence No. 100023447



West Sussex County Council
Infrastructure
The Grange
Tower Street
Chichester
West Sussex
PO19 1RH

ARUN DISTRICT: ALDWICK
WAITING RESTRICTIONS

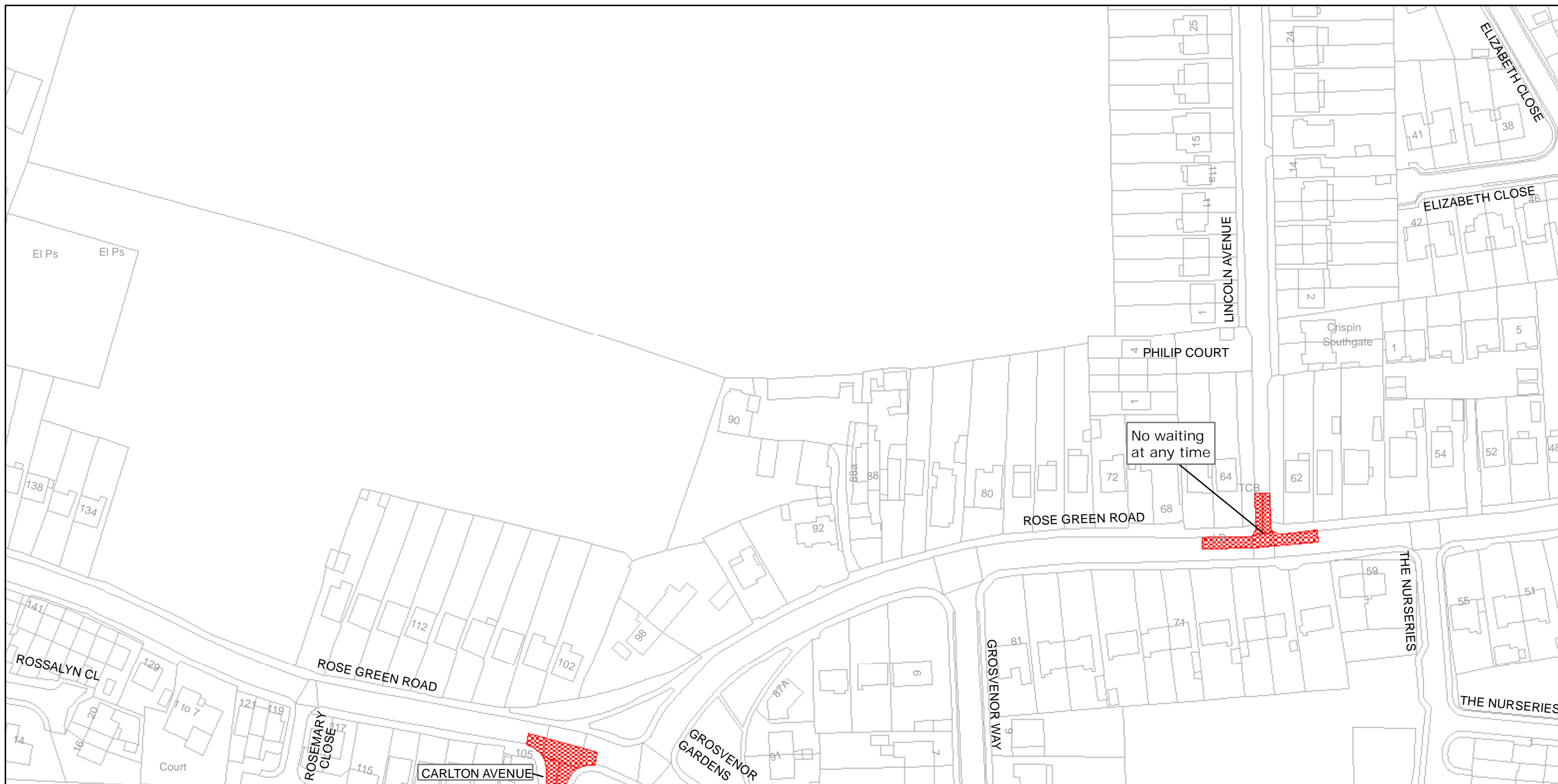
Reproduced from or based upon 2009 Ordnance Survey mapping with permission of the Controller of HMSO (c) Crown Copyright reserved.
Unauthorised reproduction infringes Crown copyright and may lead to prosecution or civil proceedings West Sussex County Council Licence No. 100023447

TILE REF NO:
SZ9099SES

SHEET ISSUE NO 1
SHEET ACTIVE FROM - 05/07/2010



SCALE:
1:1250
at A3 size



West Sussex County Council
Infrastructure
The Grange
Tower Street
Chichester
West Sussex
PO19 1RH

ARUN DISTRICT: ALDWICK
WAITING RESTRICTIONS

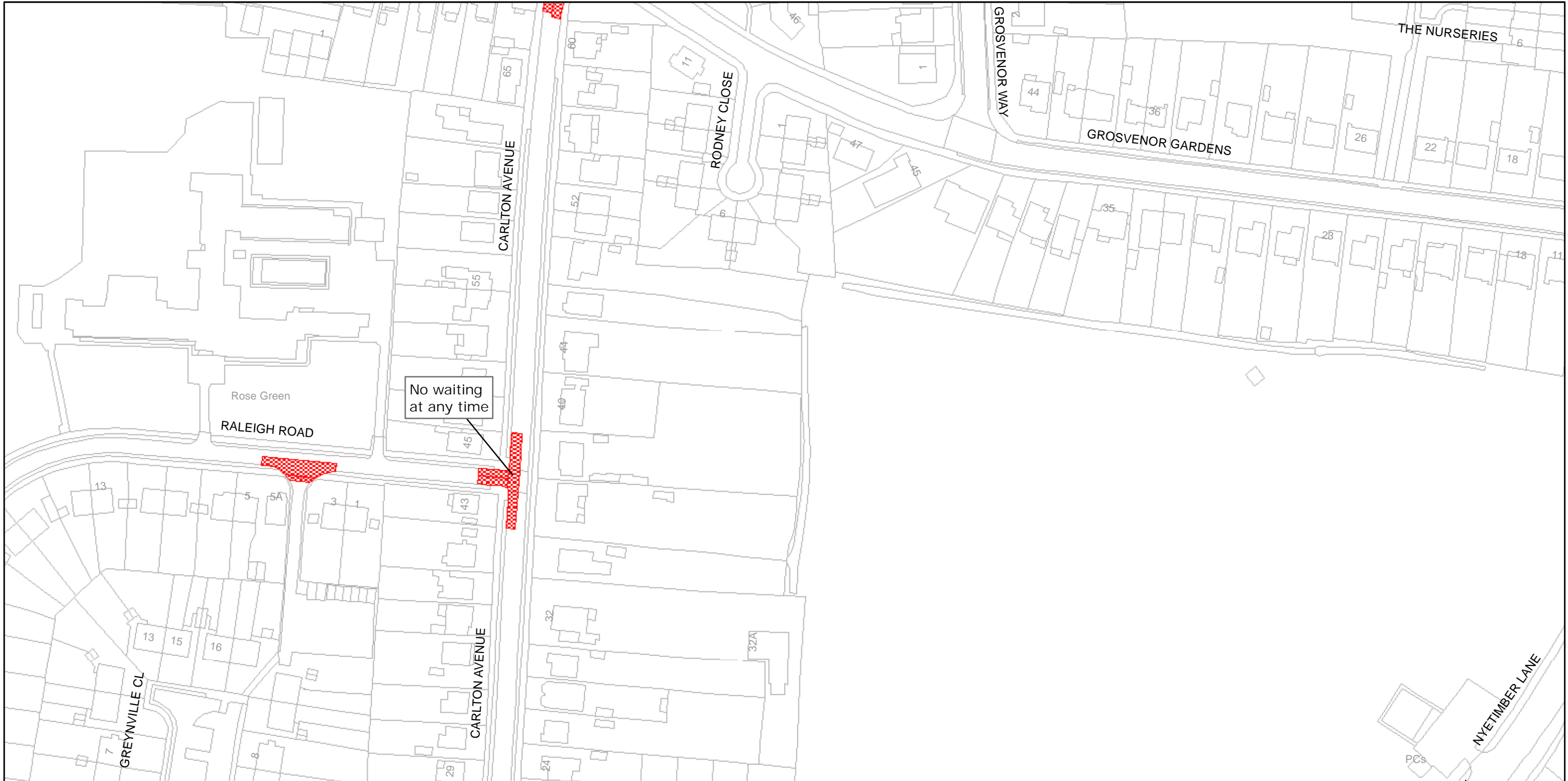
Reproduced from or based upon 2009 Ordnance Survey mapping with permission of the Controller of HMSO (c) Crown Copyright reserved.
Unauthorised reproduction infringes Crown copyright and may lead to prosecution or civil proceedings West Sussex County Council Licence No. 100023447

TILE REF NO:
SZ9099SWN

SHEET ISSUE NO 1
SHEET ACTIVE FROM - 05/07/2010



SCALE:
1:1250
at A3 size




West Sussex County Council
Infrastructure
The Grange
Tower Street
Chichester
West Sussex
PO19 1RH

ARUN DISTRICT: ALDWICK
WAITING RESTRICTIONS

Reproduced from or based upon 2009 Ordnance Survey mapping with permission of the Controller of HMSO (c) Crown Copyright reserved.
Unauthorised reproduction infringes Crown copyright and may lead to prosecution or civil proceedings West Sussex County Council Licence No. 100023447

TILE REF NO:
SZ9099SWS

SHEET ISSUE NO 1
SHEET ACTIVE FROM - 05/07/2010



SCALE:
1:1250
at A3 size




West Sussex County Council
Infrastructure
The Grange
Tower Street
Chichester
West Sussex
PO19 1RH

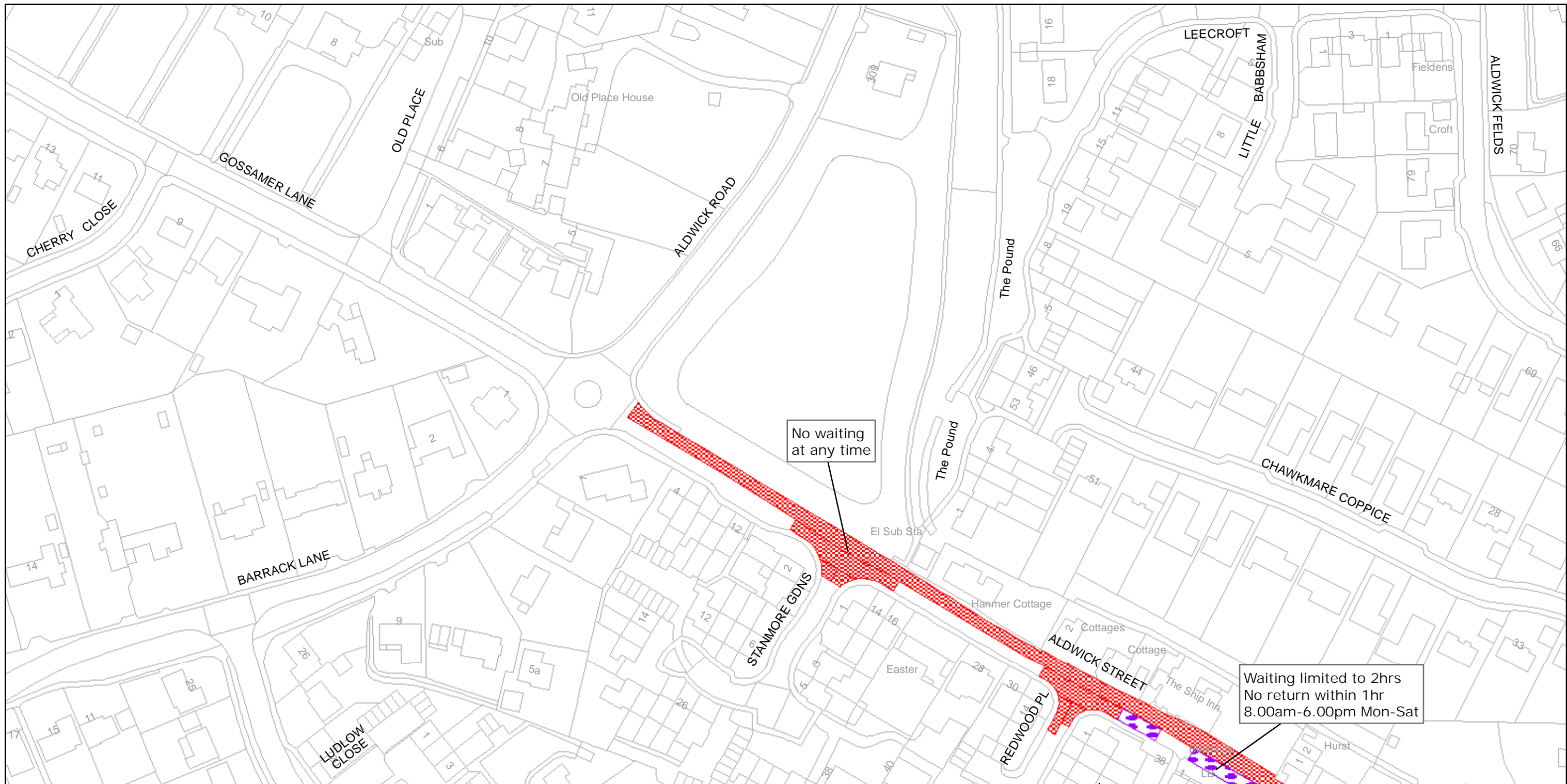
ARUN DISTRICT: ALDWICK
WAITING RESTRICTIONS

TILE REF NO:
SZ9198NES

SHEET ISSUE NO 1
SHEET ACTIVE FROM - 05/07/2010



SCALE:
1:1250
at A3 size



West Sussex County Council
Infrastructure
The Grange
Tower Street
Chichester
West Sussex
PO19 1RH

Reproduced from or based upon 2009 Ordnance Survey mapping with permission of the Controller of HMSO (c) Crown Copyright reserved.
Unauthorised reproduction infringes Crown copyright and may lead to prosecution or civil proceedings West Sussex County Council Licence No. 100023447

ARUN DISTRICT: ALDWICK

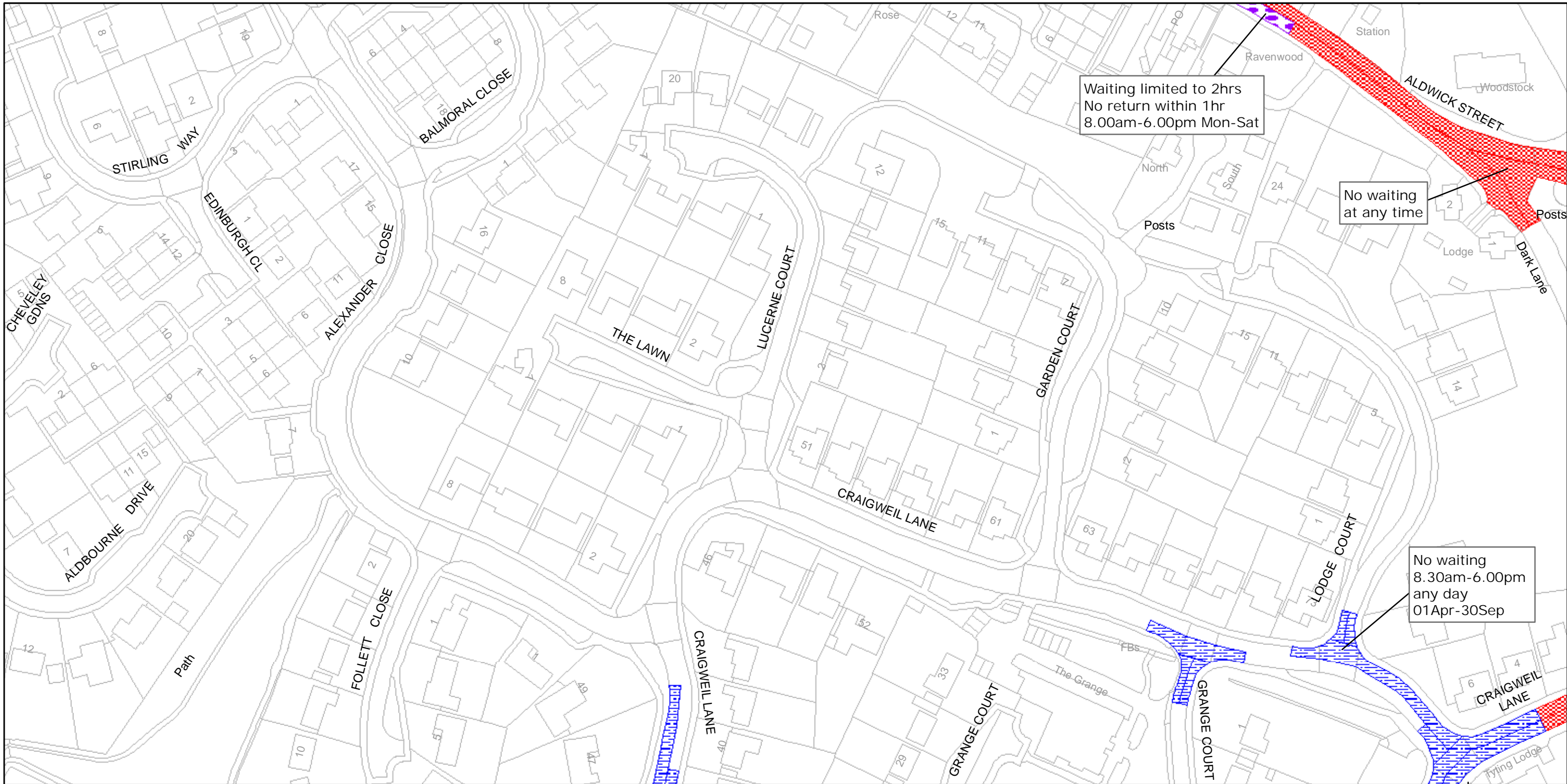
WAITING RESTRICTIONS

TILE REF NO:
SZ9198NWN

SHEET ISSUE NO 1
SHEET ACTIVE FROM - 05/07/2010



SCALE:
1:1250
at A3 size



Waiting limited to 2hrs
No return within 1hr
8.00am-6.00pm Mon-Sat

No waiting
at any time

No waiting
8.30am-6.00pm
any day
01Apr-30Sep




West Sussex County Council
Infrastructure
The Grange
Tower Street
Chichester
West Sussex
PO19 1RH

ARUN DISTRICT: ALDWICK
WAITING RESTRICTIONS

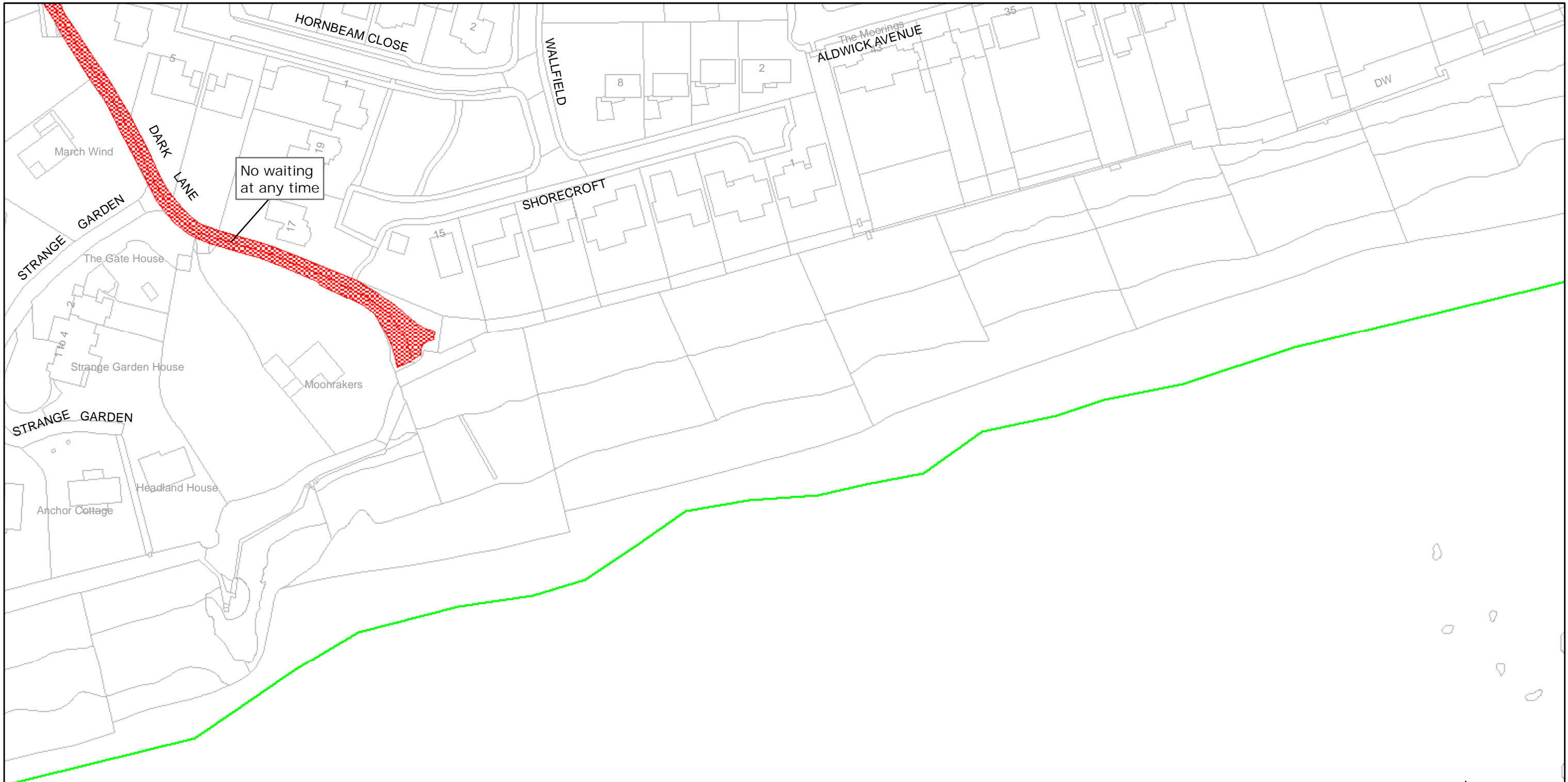
Reproduced from or based upon 2009 Ordnance Survey mapping with permission of the Controller of HMSO (c) Crown Copyright reserved.
Unauthorised reproduction infringes Crown copyright and may lead to prosecution or civil proceedings West Sussex County Council Licence No. 100023447

TILE REF NO:
SZ9198NWS

SHEET ISSUE NO 1
SHEET ACTIVE FROM - 05/07/2010



SCALE:
1:1250
at A3 size




West Sussex County Council
Infrastructure
The Grange
Tower Street
Chichester
West Sussex
PO19 1RH

ARUN DISTRICT: ALDWICK
WAITING RESTRICTIONS

TILE REF NO:
SZ9198SEN

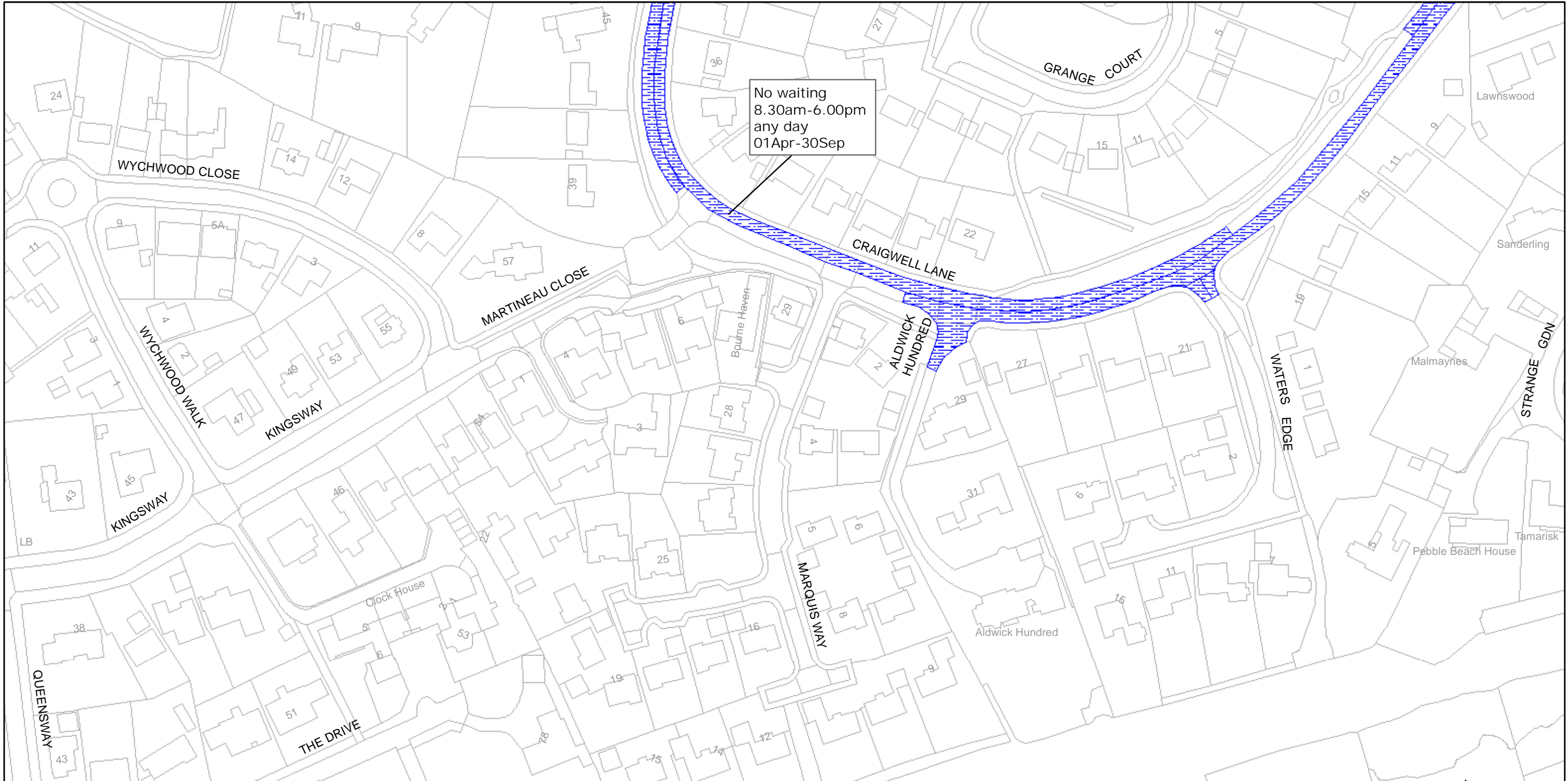
SHEET ISSUE NO 1

SHEET ACTIVE FROM - 05/07/2010



SCALE:
1:1250
at A3 size

Reproduced from or based upon 2009 Ordnance Survey mapping with permission of the Controller of HMSO (c) Crown Copyright reserved.
Unauthorised reproduction infringes Crown copyright and may lead to prosecution or civil proceedings West Sussex County Council Licence No. 100023447




West Sussex County Council
Infrastructure
The Grange
Tower Street
Chichester
West Sussex
PO19 1RH

ARUN DISTRICT: ALDWICK
WAITING RESTRICTIONS

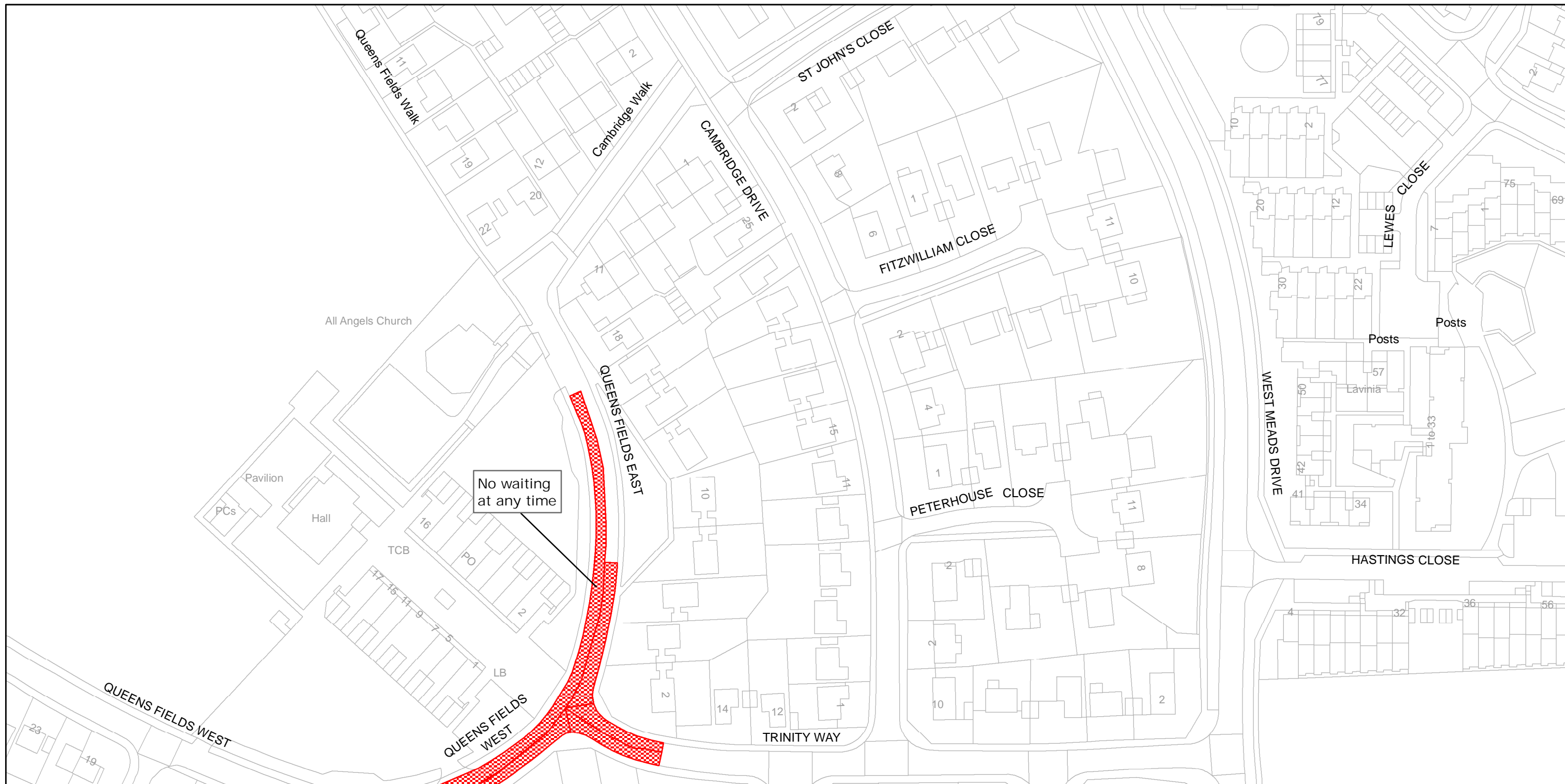
Reproduced from or based upon 2009 Ordnance Survey mapping with permission of the Controller of HMSO (c) Crown Copyright reserved.
Unauthorised reproduction infringes Crown copyright and may lead to prosecution or civil proceedings West Sussex County Council Licence No. 100023447

TILE REF NO:
SZ9198SWN

SHEET ISSUE NO 1
SHEET ACTIVE FROM - 05/07/2010



SCALE:
1:1250
at A3 size



West Sussex County Council
Infrastructure
The Grange
Tower Street
Chichester
West Sussex
PO19 1RH

Reproduced from or based upon 2009 Ordnance Survey mapping with permission of the Controller of HMSO (c) Crown Copyright reserved.
Unauthorised reproduction infringes Crown copyright and may lead to prosecution or civil proceedings West Sussex County Council Licence No. 100023447

ARUN DISTRICT: ALDWICK
WAITING RESTRICTIONS

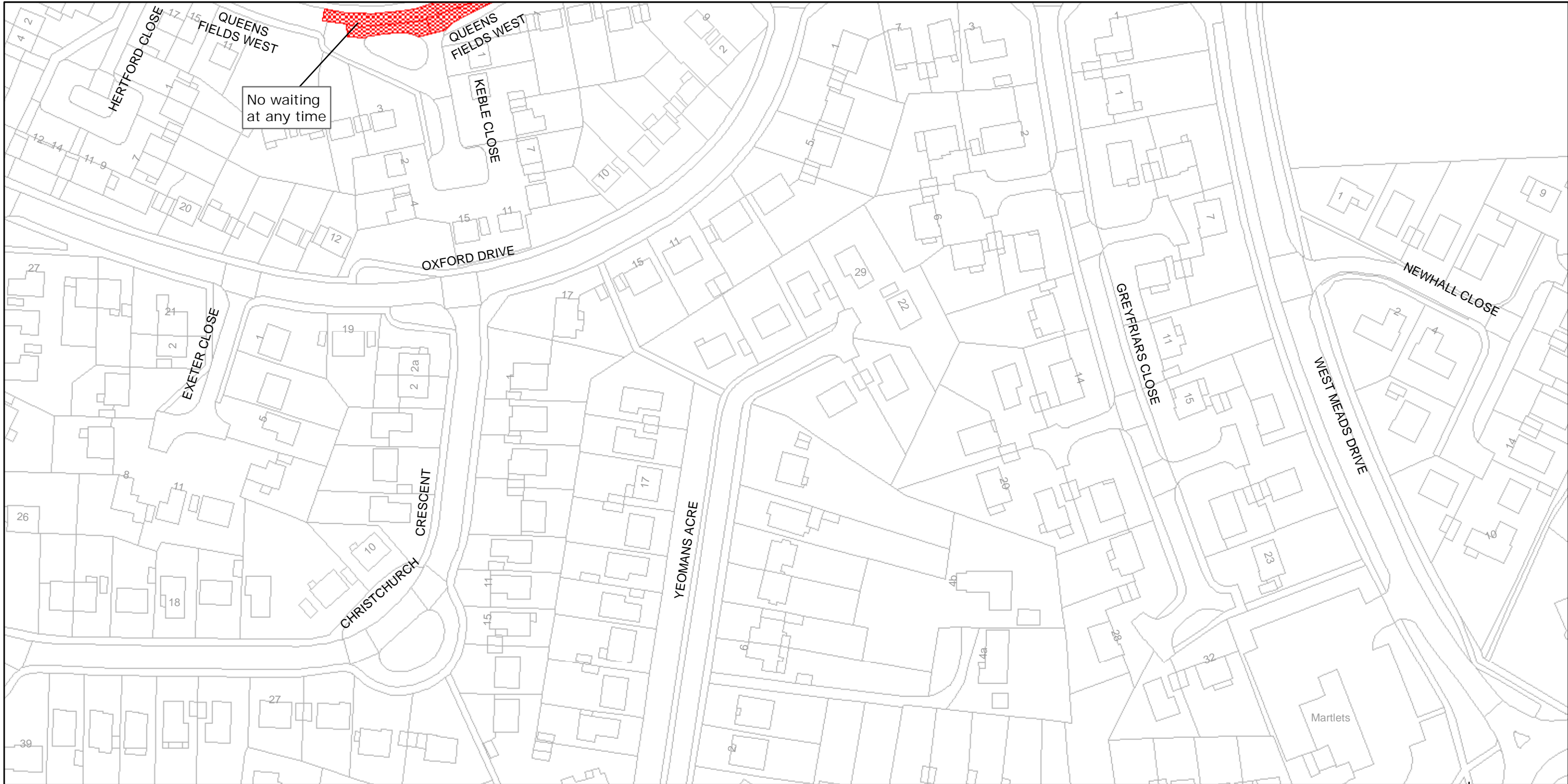
TILE REF NO:
SZ9199NES

SHEET ISSUE NO 1

SHEET ACTIVE FROM - 05/07/2010



SCALE:
1:1250
at A3 size




West Sussex County Council
Infrastructure
The Grange
Tower Street
Chichester
West Sussex
PO19 1RH

ARUN DISTRICT: ALDWICK
WAITING RESTRICTIONS

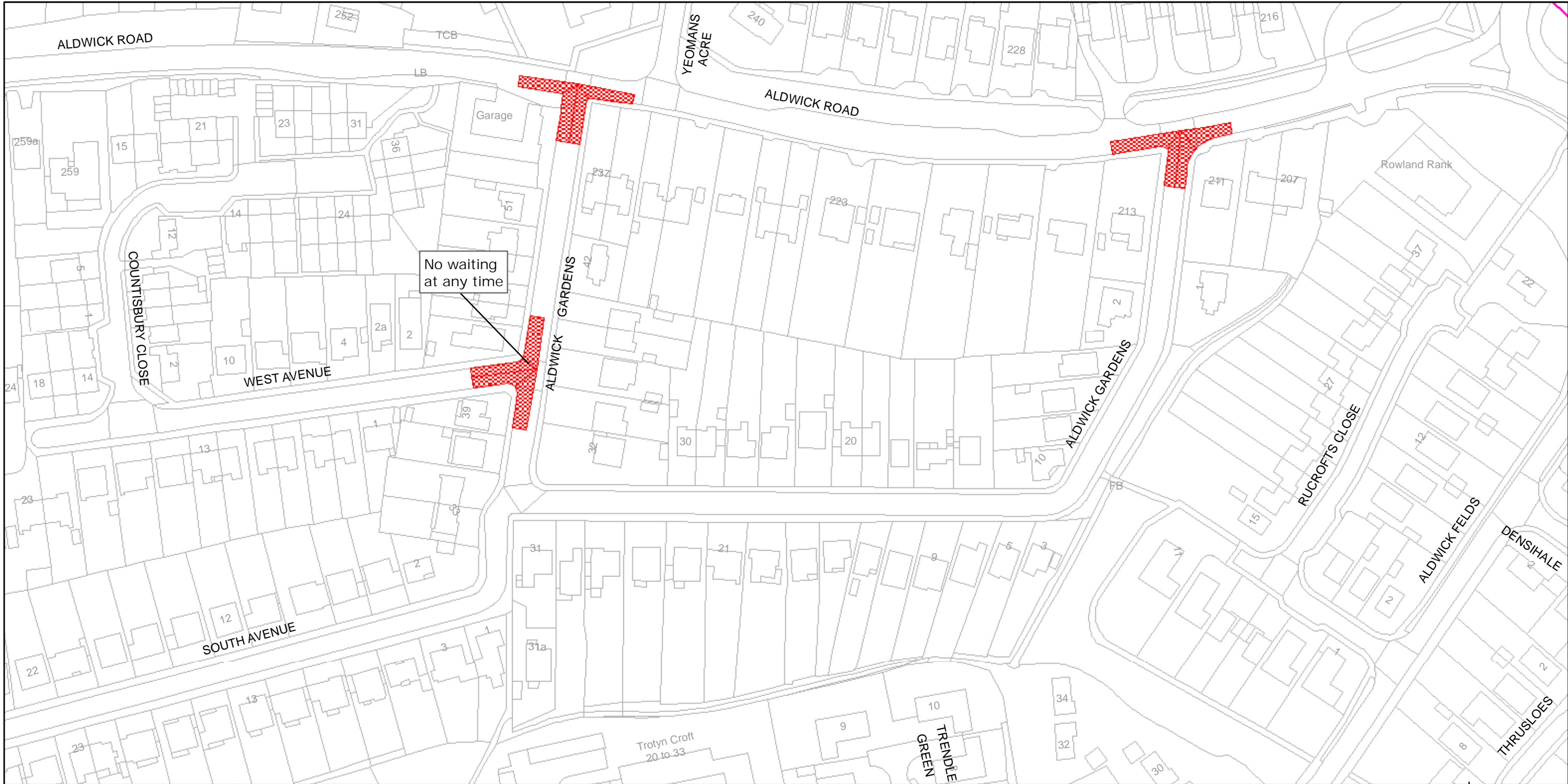
Reproduced from or based upon 2009 Ordnance Survey mapping with permission of the Controller of HMSO (c) Crown Copyright reserved.
Unauthorised reproduction infringes Crown copyright and may lead to prosecution or civil proceedings West Sussex County Council Licence No. 100023447

TILE REF NO:
SZ9199SEN

SHEET ISSUE NO 1
SHEET ACTIVE FROM - 05/07/2010



SCALE:
1:1250
at A3 size



West Sussex County Council
Infrastructure
The Grange
Tower Street
Chichester
West Sussex
PO19 1RH


ARUN DISTRICT: ALDWICK
WAITING RESTRICTIONS

Reproduced from or based upon 2009 Ordnance Survey mapping with permission of the Controller of HMSO (c) Crown Copyright reserved.
Unauthorised reproduction infringes Crown copyright and may lead to prosecution or civil proceedings West Sussex County Council Licence No. 100023447

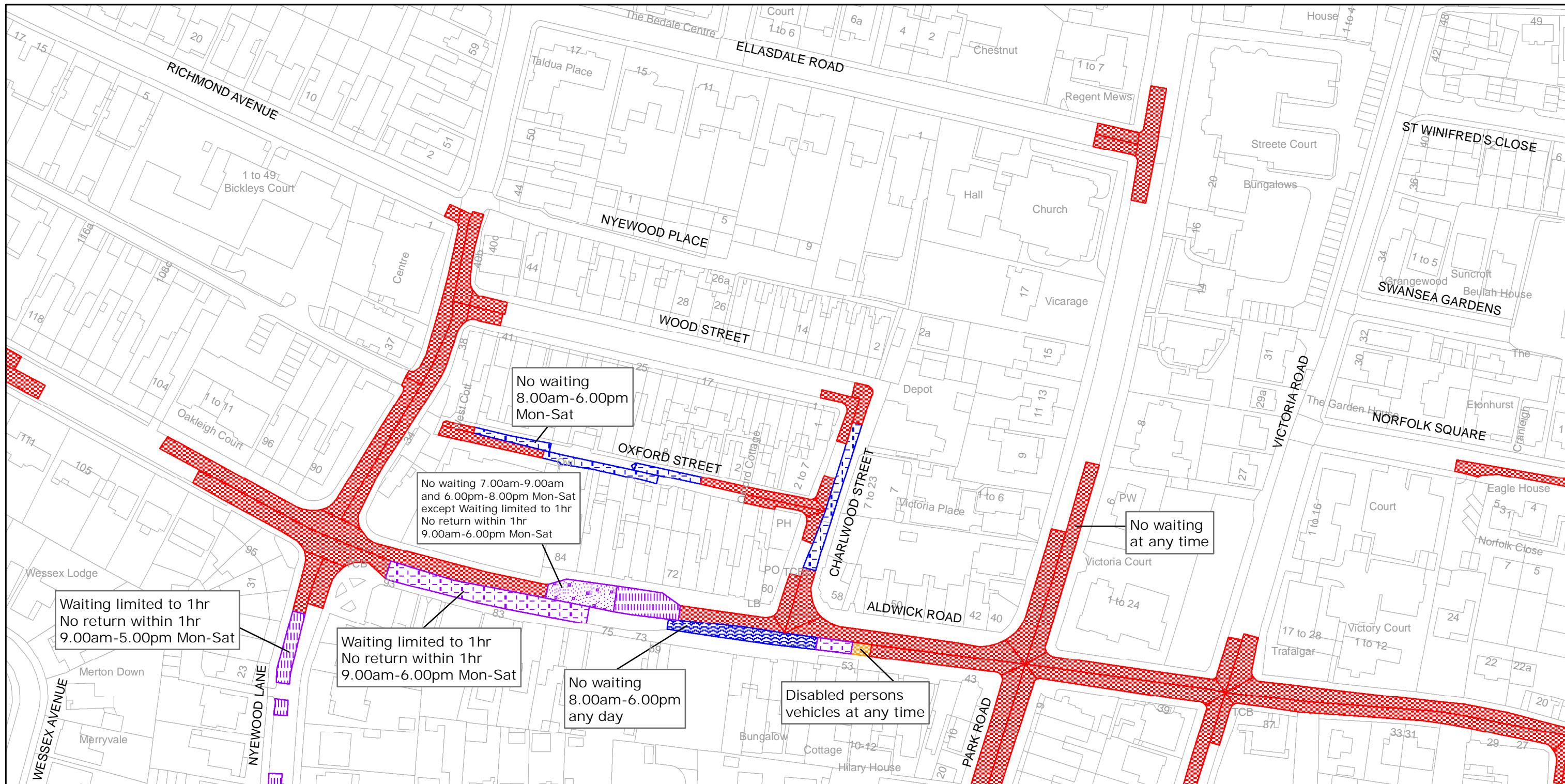
TILE REF NO:
SZ9199SES

SHEET ISSUE NO 1

SHEET ACTIVE FROM - 05/07/2010



SCALE:
1:1250
at A3 size




West Sussex County Council
Infrastructure
The Grange
Tower Street
Chichester
West Sussex
PO19 1RH

ARUN DISTRICT: ALDWICK AND BOGNOR REGIS
WAITING RESTRICTIONS

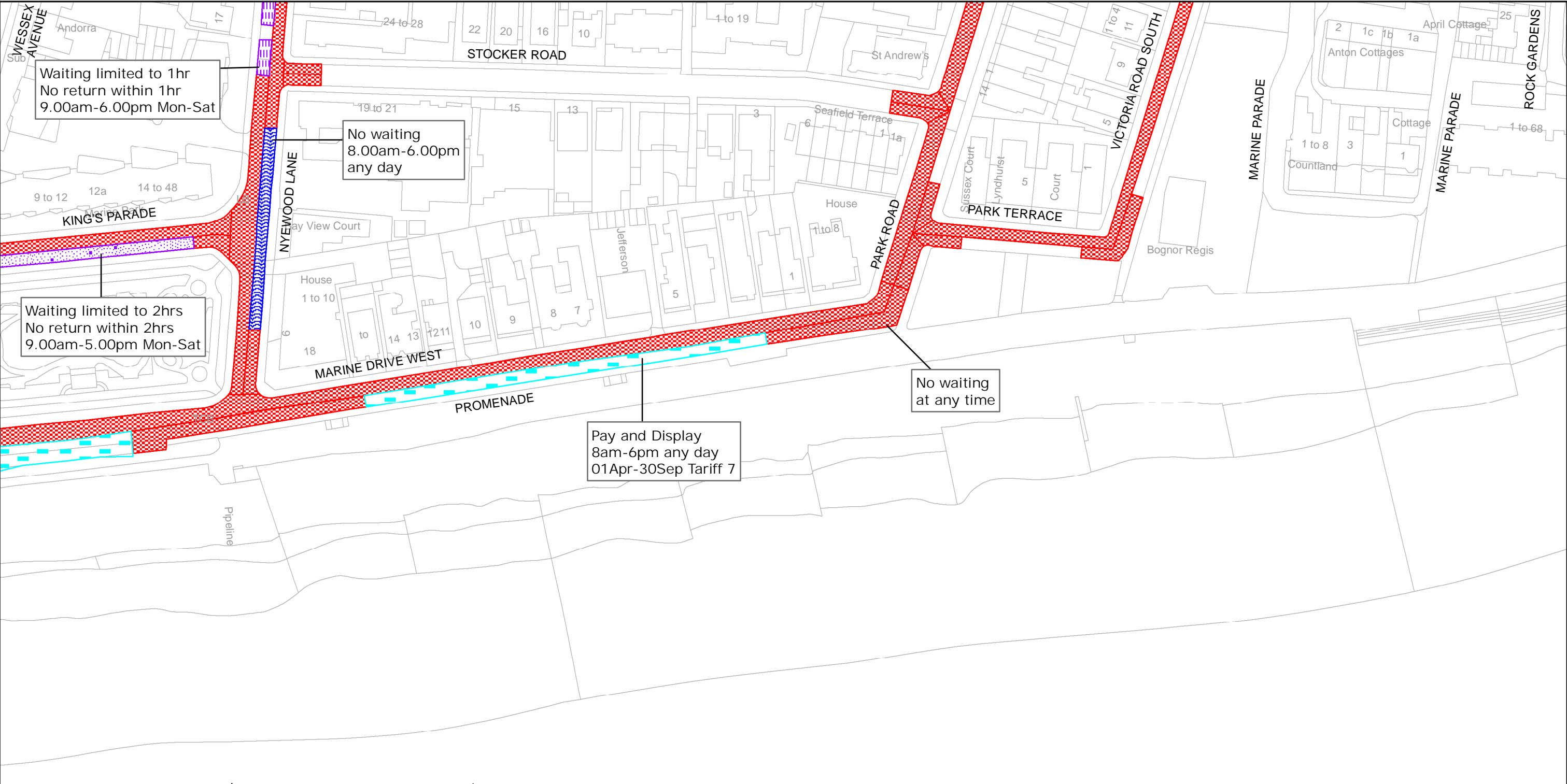
Reproduced from or based upon 2009 Ordnance Survey mapping with permission of the Controller of HMSO (c) Crown Copyright reserved.
Unauthorised reproduction infringes Crown copyright and may lead to prosecution or civil proceedings West Sussex County Council Licence No. 100023447

TILE REF NO:
SZ9298NEN

SHEET ISSUE NO 1
SHEET ACTIVE FROM - 05/07/2010



SCALE:
1:1250
at A3 size



West Sussex County Council
Infrastructure
The Grange
Tower Street
Chichester
West Sussex
PO19 1RH

ARUN DISTRICT: ALDWICK AND BOGNOR REGIS

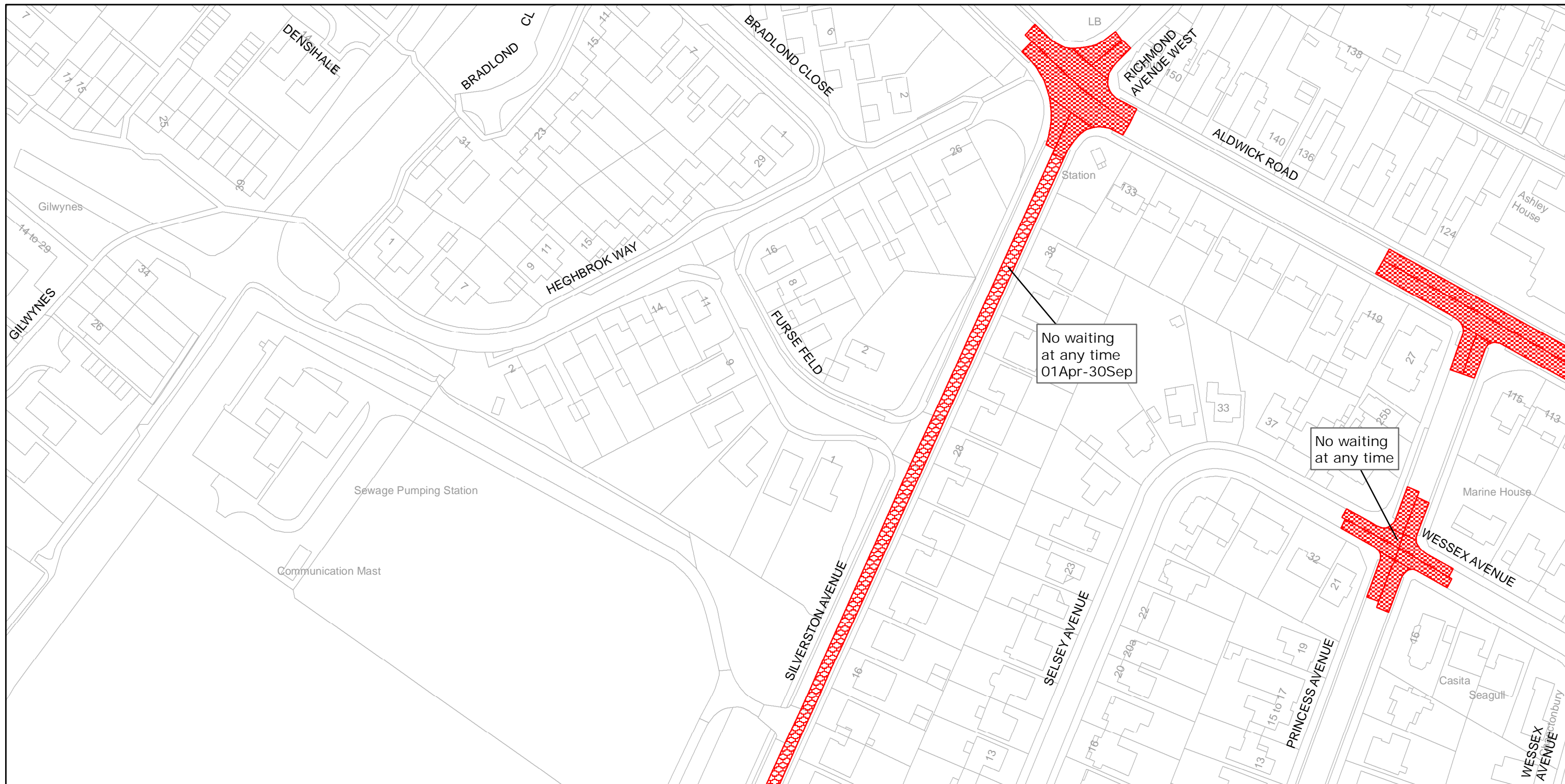
WAITING RESTRICTIONS

Reproduced from or based upon 2009 Ordnance Survey mapping with permission of the Controller of HMSO (c) Crown Copyright reserved.
Unauthorised reproduction infringes Crown copyright and may lead to prosecution or civil proceedings West Sussex County Council Licence No. 100023447

TILE REF NO:
SZ9298NES

SHEET ISSUE NO 1
SHEET ACTIVE FROM - 05/07/2010

±
SCALE:
1:1250
at A3 size



West Sussex County Council
Infrastructure
The Grange
Tower Street
Chichester
West Sussex
PO19 1RH

ARUN DISTRICT: ALDWICK AND BOGNOR REGIS
WAITING RESTRICTIONS

Reproduced from or based upon 2009 Ordnance Survey mapping with permission of the Controller of HMSO (c) Crown Copyright reserved.
Unauthorised reproduction infringes Crown copyright and may lead to prosecution or civil proceedings West Sussex County Council Licence No. 100023447

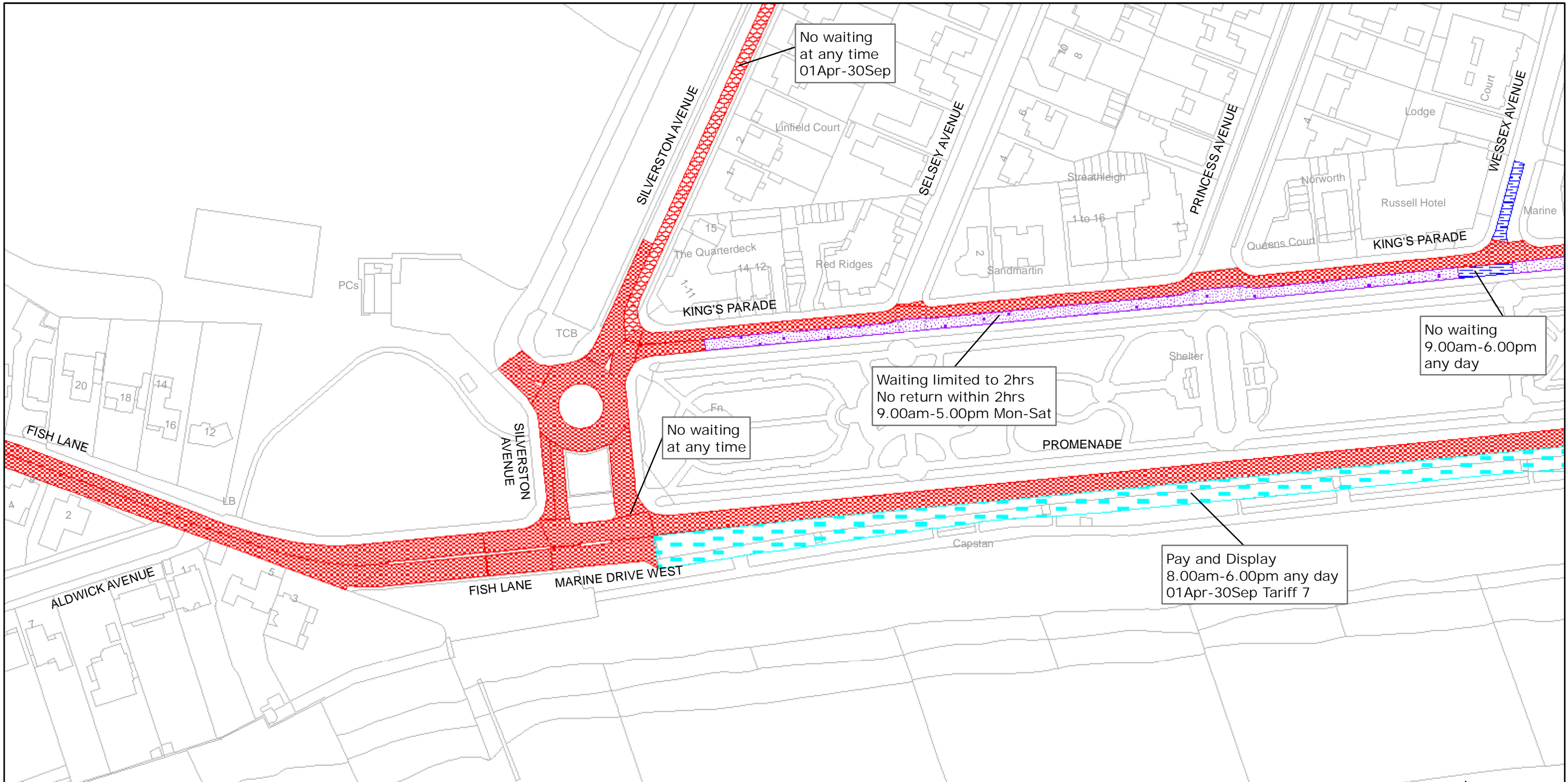
TILE REF NO:
SZ9298NWN

SHEET ISSUE NO 1

SHEET ACTIVE FROM - 05/07/2010



SCALE:
1:1250
at A3 size



West Sussex County Council
Infrastructure
The Grange
Tower Street
Chichester
West Sussex
PO19 1RH


ARUN DISTRICT: ALDWICK WAITING RESTRICTIONS

Reproduced from or based upon 2009 Ordnance Survey mapping with permission of the Controller of HMSO (c) Crown Copyright reserved.
Unauthorised reproduction infringes Crown copyright and may lead to prosecution or civil proceedings West Sussex County Council Licence No. 100023447

TILE REF NO:
SZ9298NWS

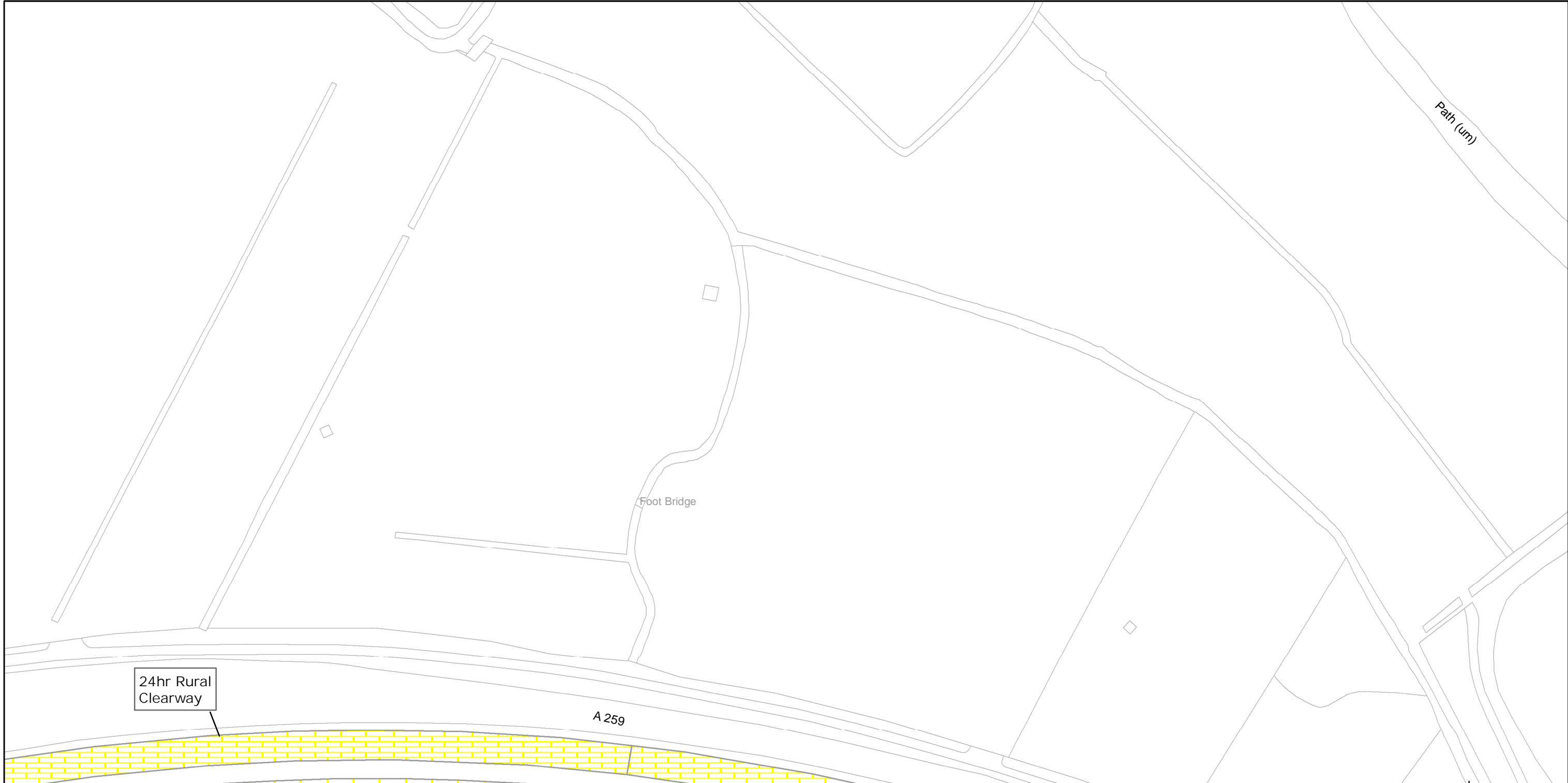
SHEET ISSUE NO 1

SHEET ACTIVE FROM - 05/07/2010



SCALE:
1:1250
at A3 size

ANGMERING



West Sussex County Council
Infrastructure
The Grange
Tower Street
Chichester
West Sussex
PO19 1RH

ARUN DISTRICT: ANGMERING AND LITTLEHAMPTON

WAITING RESTRICTIONS

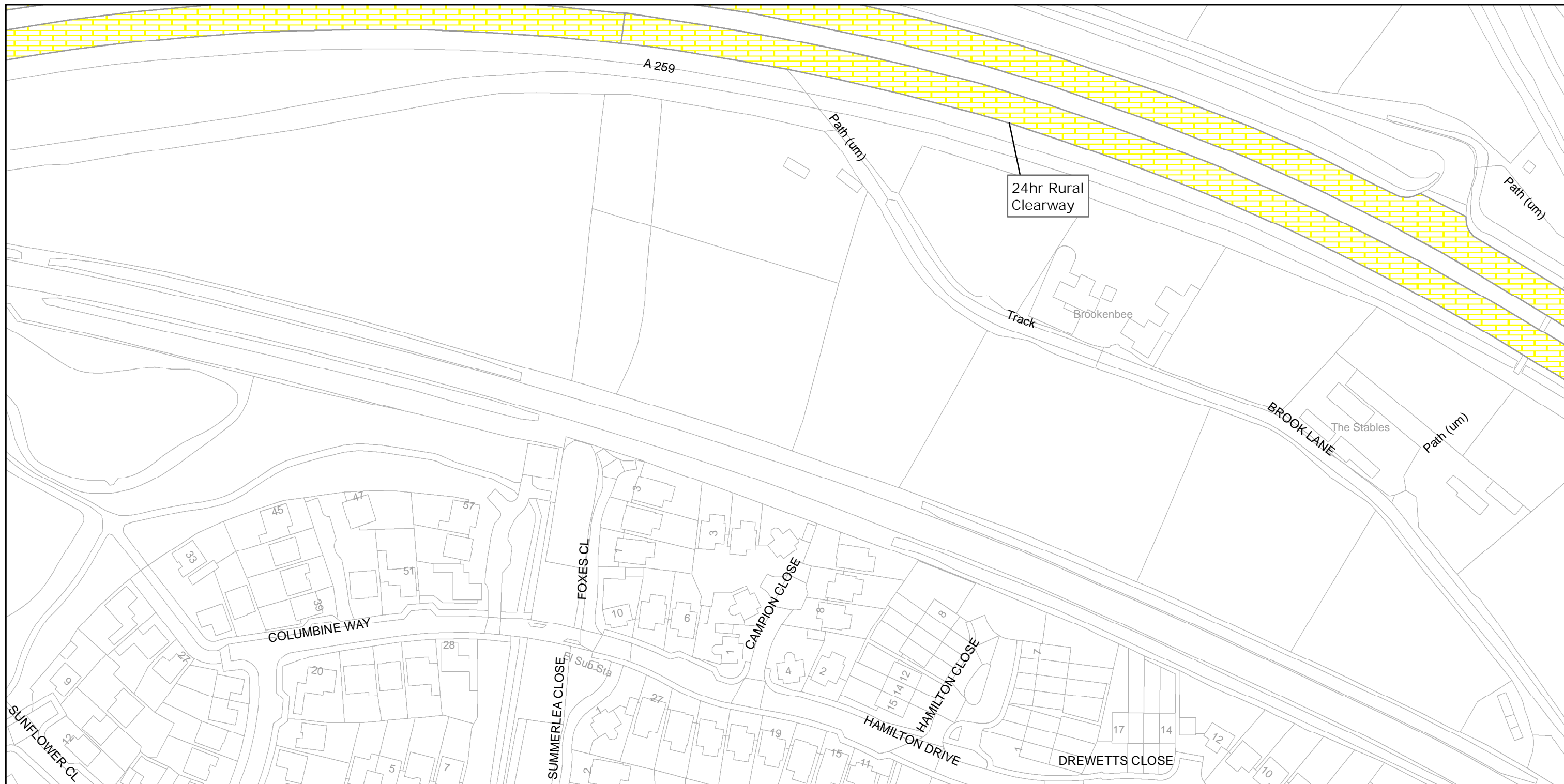
TILE REF NO:
TQ0403NEN

SHEET ISSUE NO 1
SHEET ACTIVE FROM - 05/07/2010



SCALE:
1:1250
at A3 size

Reproduced from or based upon 2009 Ordnance Survey mapping with permission of the Controller of HMSO (c) Crown Copyright reserved.
Unauthorised reproduction infringes Crown copyright and may lead to prosecution or civil proceedings West Sussex County Council Licence No. 100023447




West Sussex County Council
 Infrastructure
 The Grange
 Tower Street
 Chichester
 West Sussex
 PO19 1RH

ARUN DISTRICT: ANGMERING AND LITTLEHAMPTON
 WAITING RESTRICTIONS

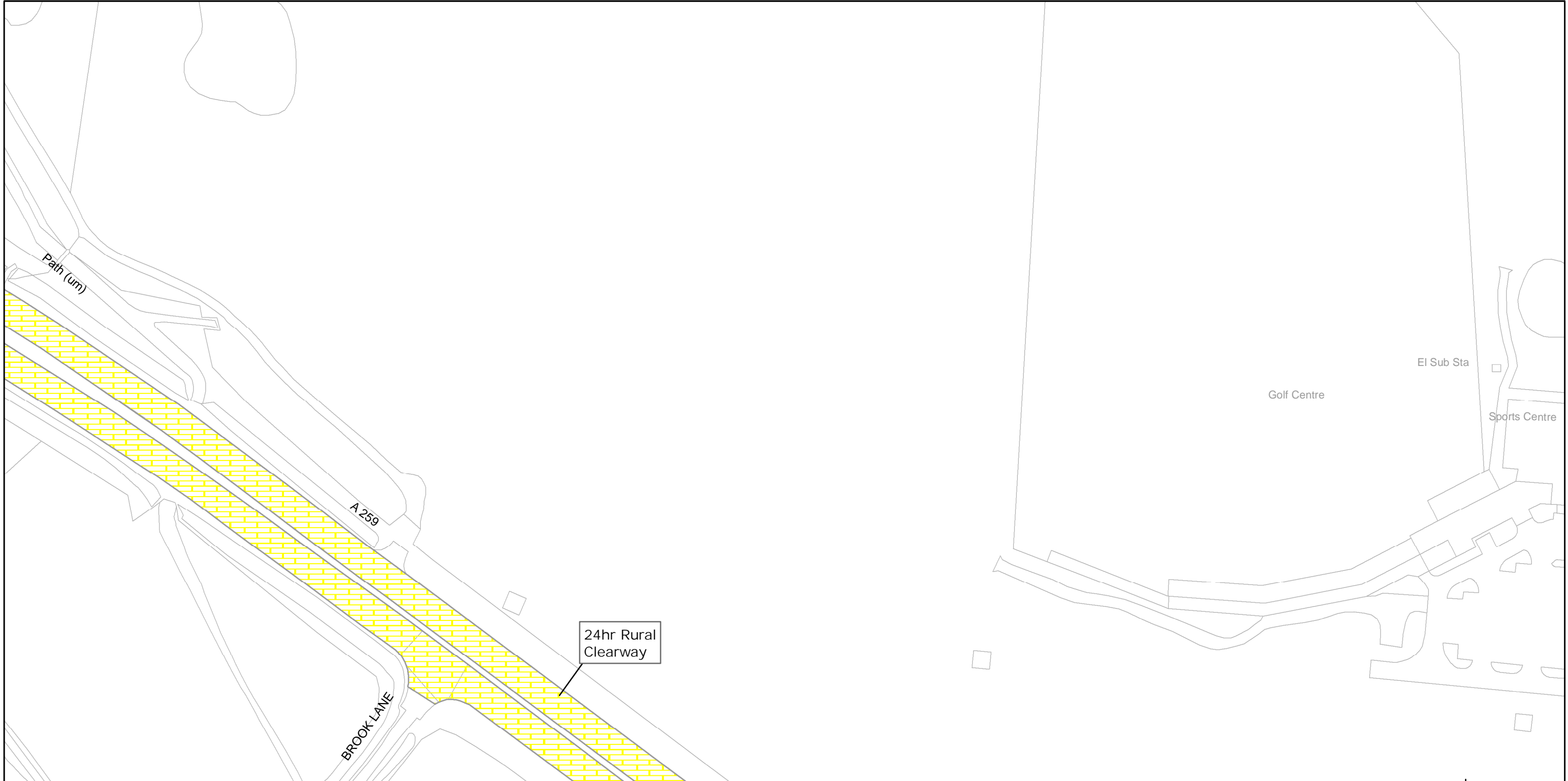
Reproduced from or based upon 2009 Ordnance Survey mapping with permission of the Controller of HMSO (c) Crown Copyright reserved.
 Unauthorised reproduction infringes Crown copyright and may lead to prosecution or civil proceedings West Sussex County Council Licence No. 100023447

TILE REF NO:
 TQ0403NES

SHEET ISSUE NO 1
 SHEET ACTIVE FROM - 05/07/2010



SCALE:
 1:1250
 at A3 size



West Sussex County Council
Infrastructure
The Grange
Tower Street
Chichester
West Sussex
PO19 1RH


ARUN DISTRICT: ANGMERING AND LITTLEHAMPTON

WAITING RESTRICTIONS

TILE REF NO:
TQ0503NWS

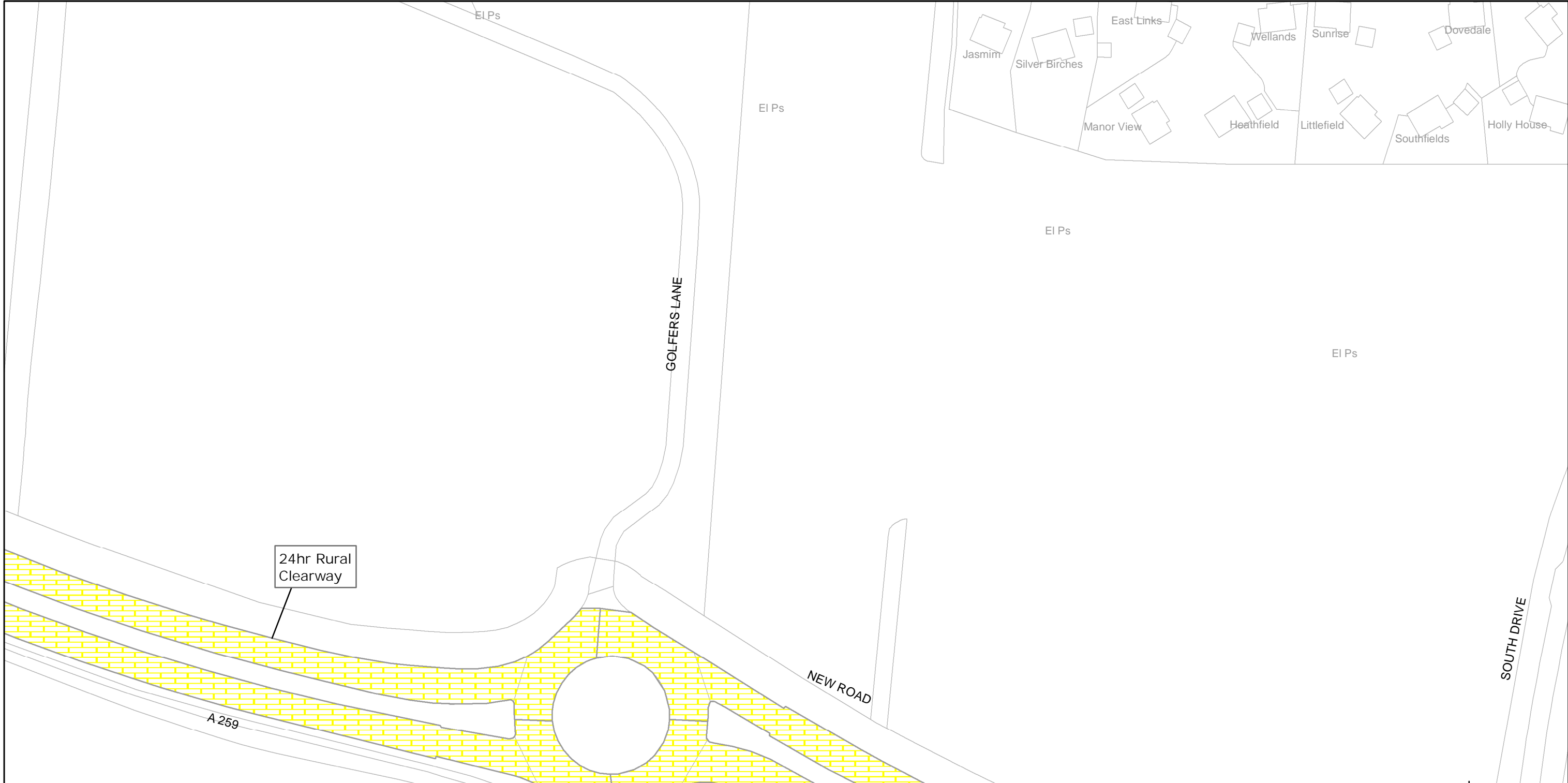
SHEET ISSUE NO 1

SHEET ACTIVE FROM - 05/07/2010



SCALE:
1:1250
at A3 size

Reproduced from or based upon 2009 Ordnance Survey mapping with permission of the Controller of HMSO (c) Crown Copyright reserved.
Unauthorised reproduction infringes Crown copyright and may lead to prosecution or civil proceedings West Sussex County Council Licence No. 100023447




West Sussex County Council
Infrastructure
The Grange
Tower Street
Chichester
West Sussex
PO19 1RH

ARUN DISTRICT: ANGMERING
WAITING RESTRICTIONS

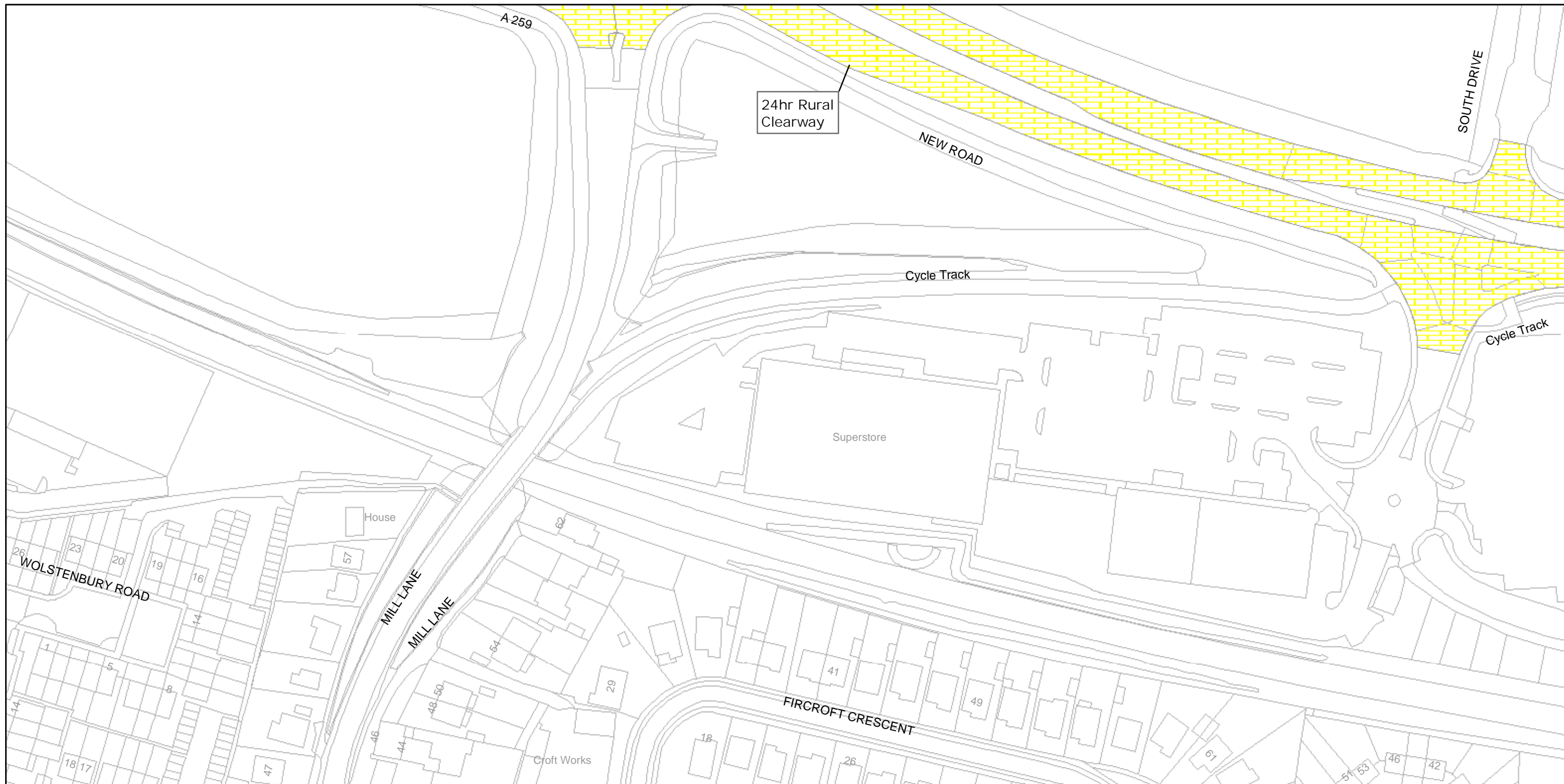
Reproduced from or based upon 2009 Ordnance Survey mapping with permission of the Controller of HMSO (c) Crown Copyright reserved.
Unauthorised reproduction infringes Crown copyright and may lead to prosecution or civil proceedings West Sussex County Council Licence No. 100023447

TILE REF NO:
TQ0503SEN

SHEET ISSUE NO 1
SHEET ACTIVE FROM - 05/07/2010



SCALE:
1:1250
at A3 size



West Sussex County Council
Infrastructure
The Grange
Tower Street
Chichester
West Sussex
PO19 1RH

ARUN DISTRICT: ANGMERING AND RUSTINGTON

WAITING RESTRICTIONS

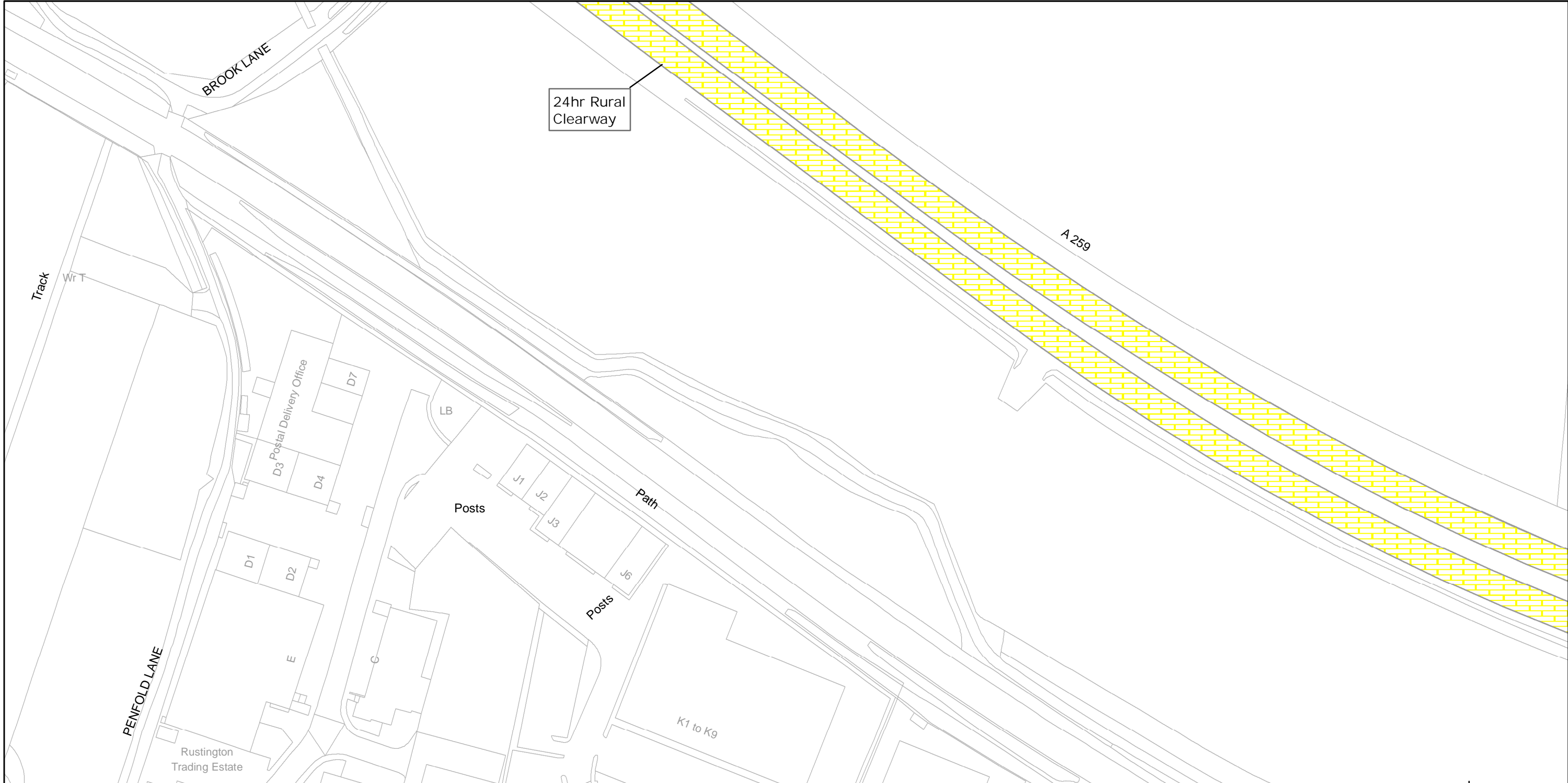
Reproduced from or based upon 2009 Ordnance Survey mapping with permission of the Controller of HMSO (c) Crown Copyright reserved.
Unauthorised reproduction infringes Crown copyright and may lead to prosecution or civil proceedings West Sussex County Council Licence No. 100023447

TILE REF NO:
TQ0503SES

SHEET ISSUE NO 1
SHEET ACTIVE FROM - 05/07/2010



SCALE:
1:1250
at A3 size



West Sussex County Council
Infrastructure
The Grange
Tower Street
Chichester
West Sussex
PO19 1RH


Reproduced from or based upon 2009 Ordnance Survey mapping with permission of the Controller of HMSO (c) Crown Copyright reserved.
Unauthorised reproduction infringes Crown copyright and may lead to prosecution or civil proceedings West Sussex County Council Licence No. 100023447

ARUN DISTRICT: ANGMERING

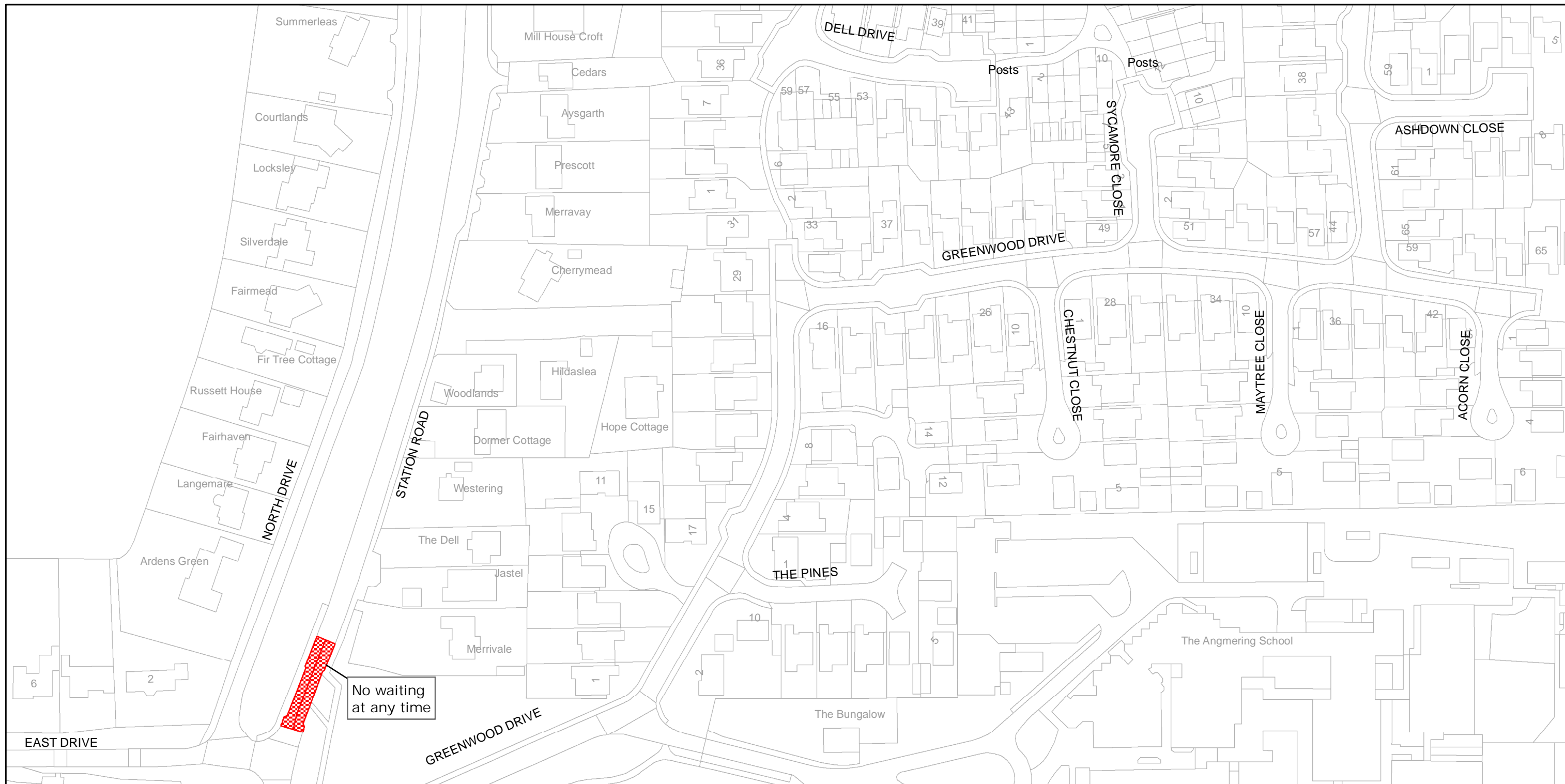
WAITING RESTRICTIONS

TILE REF NO:
TQ0503SWN

SHEET ISSUE NO 1
SHEET ACTIVE FROM - 05/07/2010



SCALE:
1:1250
at A3 size



West Sussex County Council
Infrastructure
The Grange
Tower Street
Chichester
West Sussex
PO19 1RH

Reproduced from or based upon 2009 Ordnance Survey mapping with permission of the Controller of HMSO (c) Crown Copyright reserved.
Unauthorised reproduction infringes Crown copyright and may lead to prosecution or civil proceedings West Sussex County Council Licence No. 100023447

ARUN DISTRICT: ANGMERING
WAITING RESTRICTIONS

TILE REF NO:
TQ0603NES

SHEET ISSUE NO 1
SHEET ACTIVE FROM - 05/07/2010



SCALE:
1:1250
at A3 size



West Sussex County Council
Infrastructure
The Grange
Tower Street
Chichester
West Sussex
PO19 1RH

ARUN DISTRICT: ANGMERING

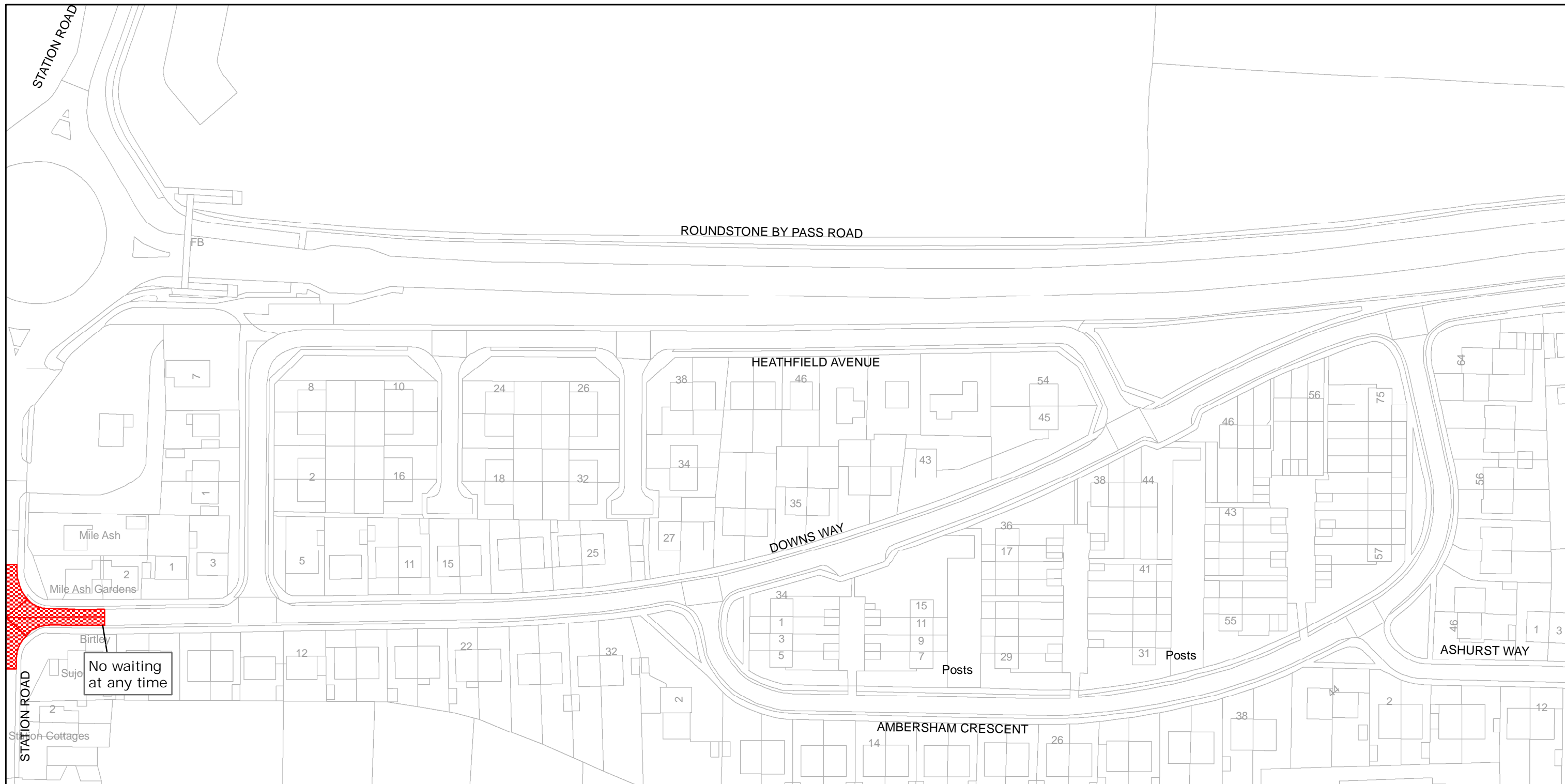
WAITING RESTRICTIONS

TILE REF NO:
TQ0603SEN

SHEET ISSUE NO 1
SHEET ACTIVE FROM - 05/07/2010

±
SCALE:
1:1250
at A3 size

Reproduced from or based upon 2009 Ordnance Survey mapping with permission of the Controller of HMSO (c) Crown Copyright reserved.
Unauthorised reproduction infringes Crown copyright and may lead to prosecution or civil proceedings West Sussex County Council Licence No. 100023447



West Sussex County Council
Infrastructure
The Grange
Tower Street
Chichester
West Sussex
PO19 1RH

ARUN DISTRICT: ANGMERING
WAITING RESTRICTIONS

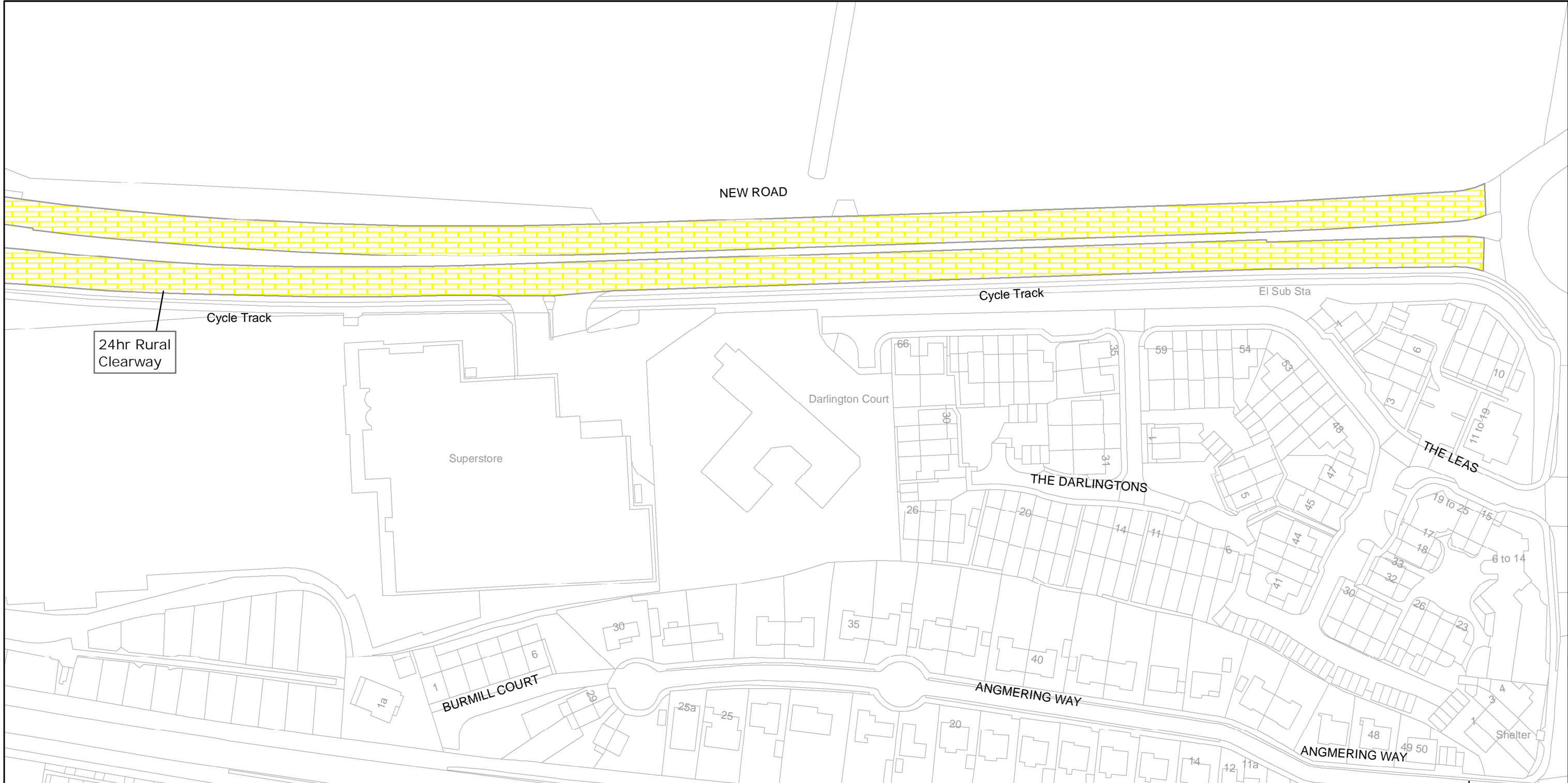
Reproduced from or based upon 2009 Ordnance Survey mapping with permission of the Controller of HMSO (c) Crown Copyright reserved.
Unauthorised reproduction infringes Crown copyright and may lead to prosecution or civil proceedings West Sussex County Council Licence No. 100023447

TILE REF NO:
TQ0603SES

SHEET ISSUE NO 1
SHEET ACTIVE FROM - 05/07/2010



SCALE:
1:1250
at A3 size




West Sussex County Council
Infrastructure
The Grange
Tower Street
Chichester
West Sussex
PO19 1RH

ARUN DISTRICT: ANGMERING AND RUSTINGTON
WAITING RESTRICTIONS

Reproduced from or based upon 2009 Ordnance Survey mapping with permission of the Controller of HMSO (c) Crown Copyright reserved.
Unauthorised reproduction infringes Crown copyright and may lead to prosecution or civil proceedings West Sussex County Council Licence No. 100023447

TILE REF NO:
TQ0603SWS

SHEET ISSUE NO 1
SHEET ACTIVE FROM - 05/07/2010



SCALE:
1:1250
at A3 size



West Sussex County Council
Infrastructure
The Grange
Tower Street
Chichester
West Sussex
PO19 1RH

ARUN DISTRICT: ANGMERING
WAITING RESTRICTIONS

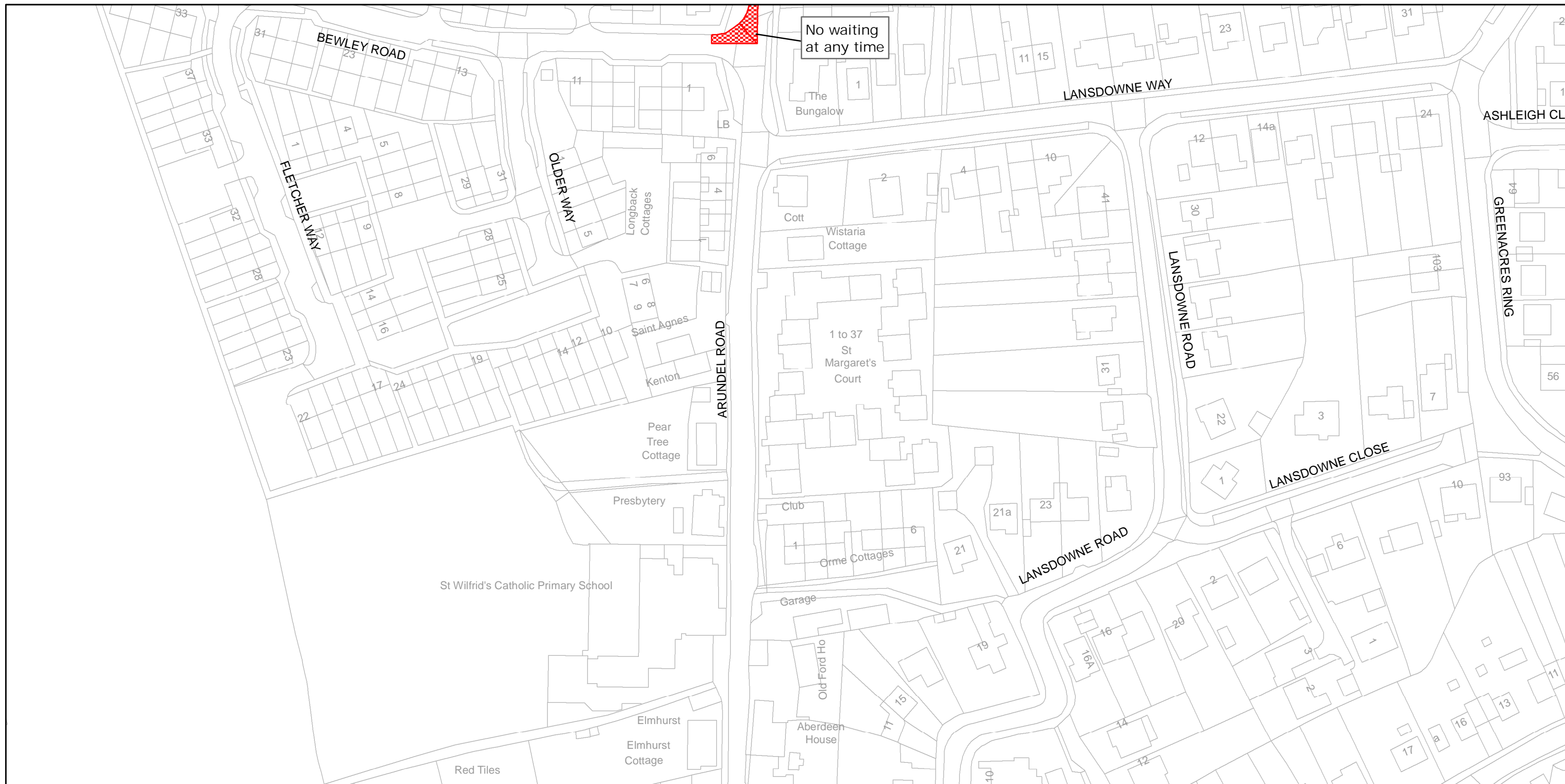
Reproduced from or based upon 2009 Ordnance Survey mapping with permission of the Controller of HMSO (c) Crown Copyright reserved.
Unauthorised reproduction infringes Crown copyright and may lead to prosecution or civil proceedings West Sussex County Council Licence No. 100023447

TILE REF NO:
TQ0604NEN

SHEET ISSUE NO 1
SHEET ACTIVE FROM - 05/07/2010



SCALE:
1:1250
at A3 size



West Sussex County Council
Infrastructure
The Grange
Tower Street
Chichester
West Sussex
PO19 1RH

ARUN DISTRICT: ANGMERING
WAITING RESTRICTIONS

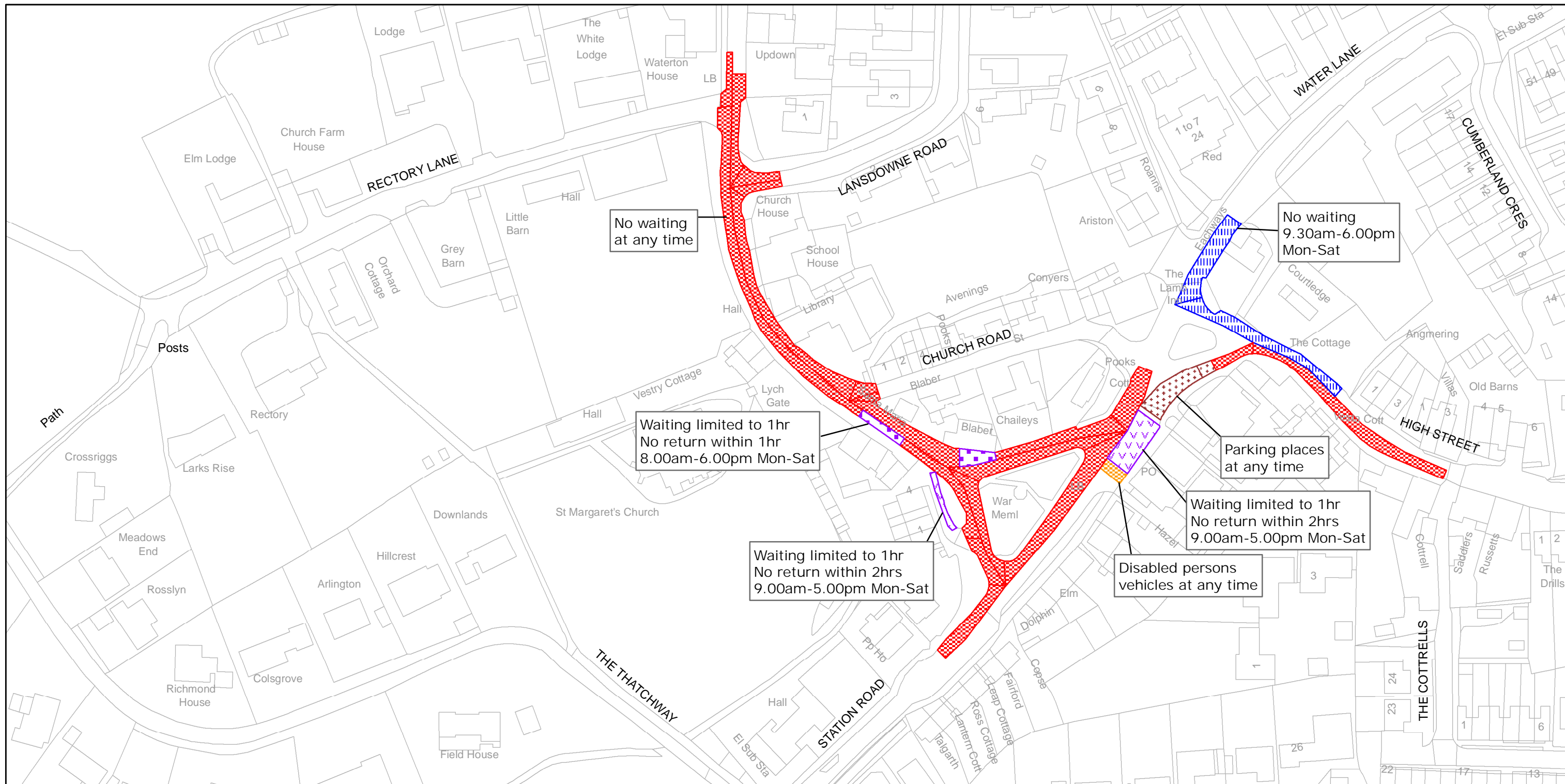
Reproduced from or based upon 2009 Ordnance Survey mapping with permission of the Controller of HMSO (c) Crown Copyright reserved.
Unauthorised reproduction infringes Crown copyright and may lead to prosecution or civil proceedings West Sussex County Council Licence No. 100023447

TILE REF NO:
TQ0604NES

SHEET ISSUE NO 1
SHEET ACTIVE FROM - 05/07/2010



SCALE:
1:1250
at A3 size



West Sussex County Council
Infrastructure
The Grange
Tower Street
Chichester
West Sussex
PO19 1RH

Reproduced from or based upon 2009 Ordnance Survey mapping with permission of the Controller of HMSO (c) Crown Copyright reserved.
Unauthorised reproduction infringes Crown copyright and may lead to prosecution or civil proceedings West Sussex County Council Licence No. 100023447

ARUN DISTRICT: ANGMERING

WAITING RESTRICTIONS

TILE REF NO:
TQ0604SEN

SHEET ISSUE NO 1
SHEET ACTIVE FROM - 05/07/2010



SCALE:
1:1250
at A3 size



West Sussex County Council
Infrastructure
The Grange
Tower Street
Chichester
West Sussex
PO19 1RH

Reproduced from or based upon 2009 Ordnance Survey mapping with permission of the Controller of HMSO (c) Crown Copyright reserved.
Unauthorised reproduction infringes Crown copyright and may lead to prosecution or civil proceedings West Sussex County Council Licence No. 100023447

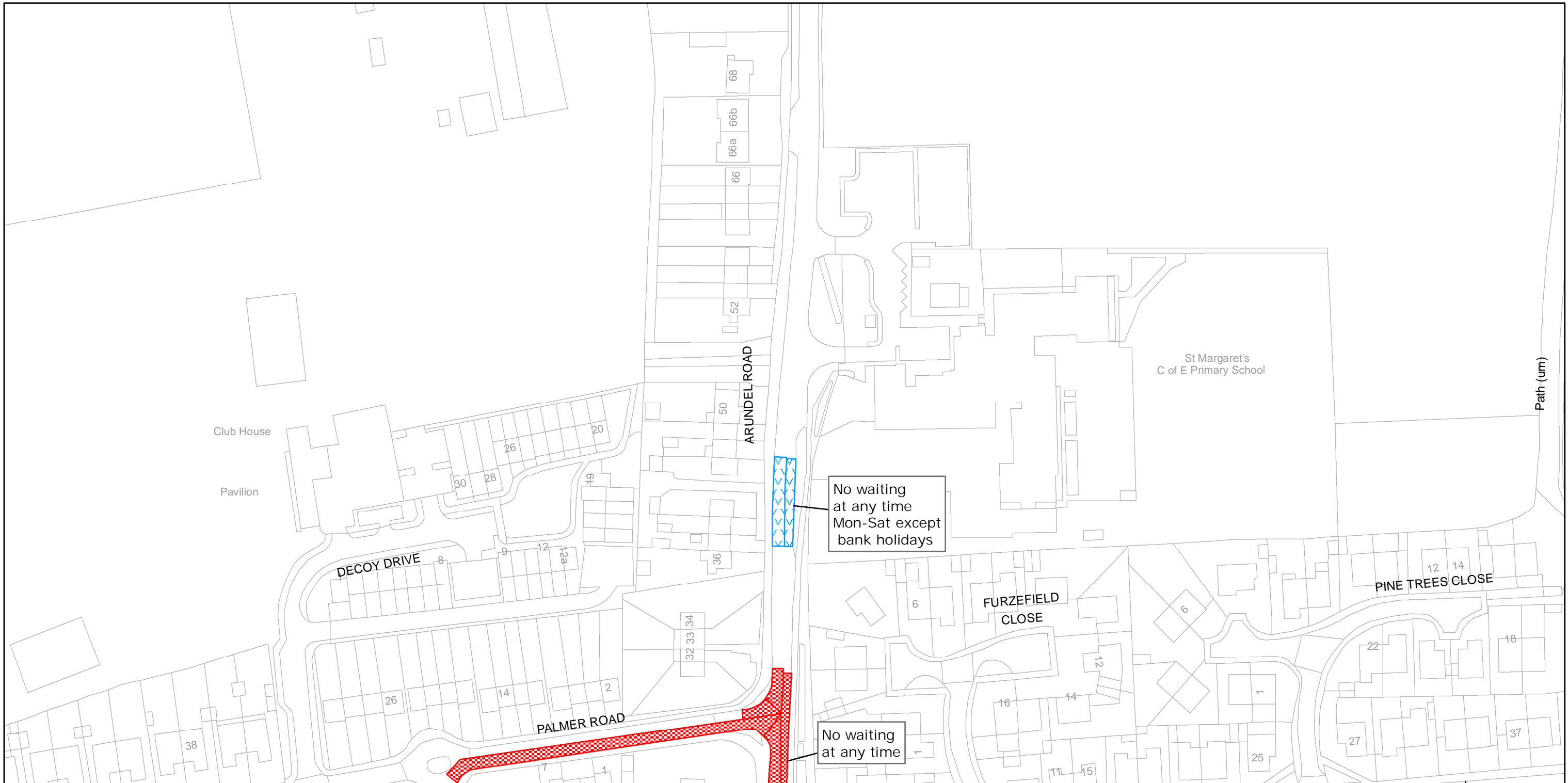
ARUN DISTRICT: ANGMERING
WAITING RESTRICTIONS

TILE REF NO:
TQ0604SES

SHEET ISSUE NO 1
SHEET ACTIVE FROM - 05/07/2010



SCALE:
1:1250
at A3 size



West Sussex County Council
Infrastructure
The Grange
Tower Street
Chichester
West Sussex
PO19 1RH

ARUN DISTRICT: ANGMERING

WAITING RESTRICTIONS

Reproduced from or based upon 2009 Ordnance Survey mapping with permission of the Controller of HMSO (c) Crown Copyright reserved.
Unauthorised reproduction infringes Crown copyright and may lead to prosecution or civil proceedings West Sussex County Council Licence No. 100023447

TILE REF NO: TQ0605SES

SHEET ISSUE NO 1

SHEET ACTIVE FROM - 05/07/2010



SCALE:
1:1250
at A3 size



West Sussex County Council
Infrastructure
The Grange
Tower Street
Chichester
West Sussex
PO19 1RH

ARUN DISTRICT: ANGMERING
WAITING RESTRICTIONS

TILE REF NO:
TQ0703NEN

SHEET ISSUE NO 1
SHEET ACTIVE FROM - 05/07/2010

±
SCALE:
1:1250
at A3 size

Reproduced from or based upon 2009 Ordnance Survey mapping with permission of the Controller of HMSO (c) Crown Copyright reserved.
Unauthorised reproduction infringes Crown copyright and may lead to prosecution or civil proceedings West Sussex County Council Licence No. 100023447



West Sussex County Council
Infrastructure
The Grange
Tower Street
Chichester
West Sussex
PO19 1RH

ARUN DISTRICT: ANGMERING

WAITING RESTRICTIONS

Reproduced from or based upon 2009 Ordnance Survey mapping with permission of the Controller of HMSO (c) Crown Copyright reserved.
Unauthorised reproduction infringes Crown copyright and may lead to prosecution or civil proceedings West Sussex County Council Licence No. 100023447

TILE REF NO:
TQ0703NES

SHEET ISSUE NO 1
SHEET ACTIVE FROM - 05/07/2010

±
SCALE:
1:1250
at A3 size



West Sussex County Council
Infrastructure
The Grange
Tower Street
Chichester
West Sussex
PO19 1RH

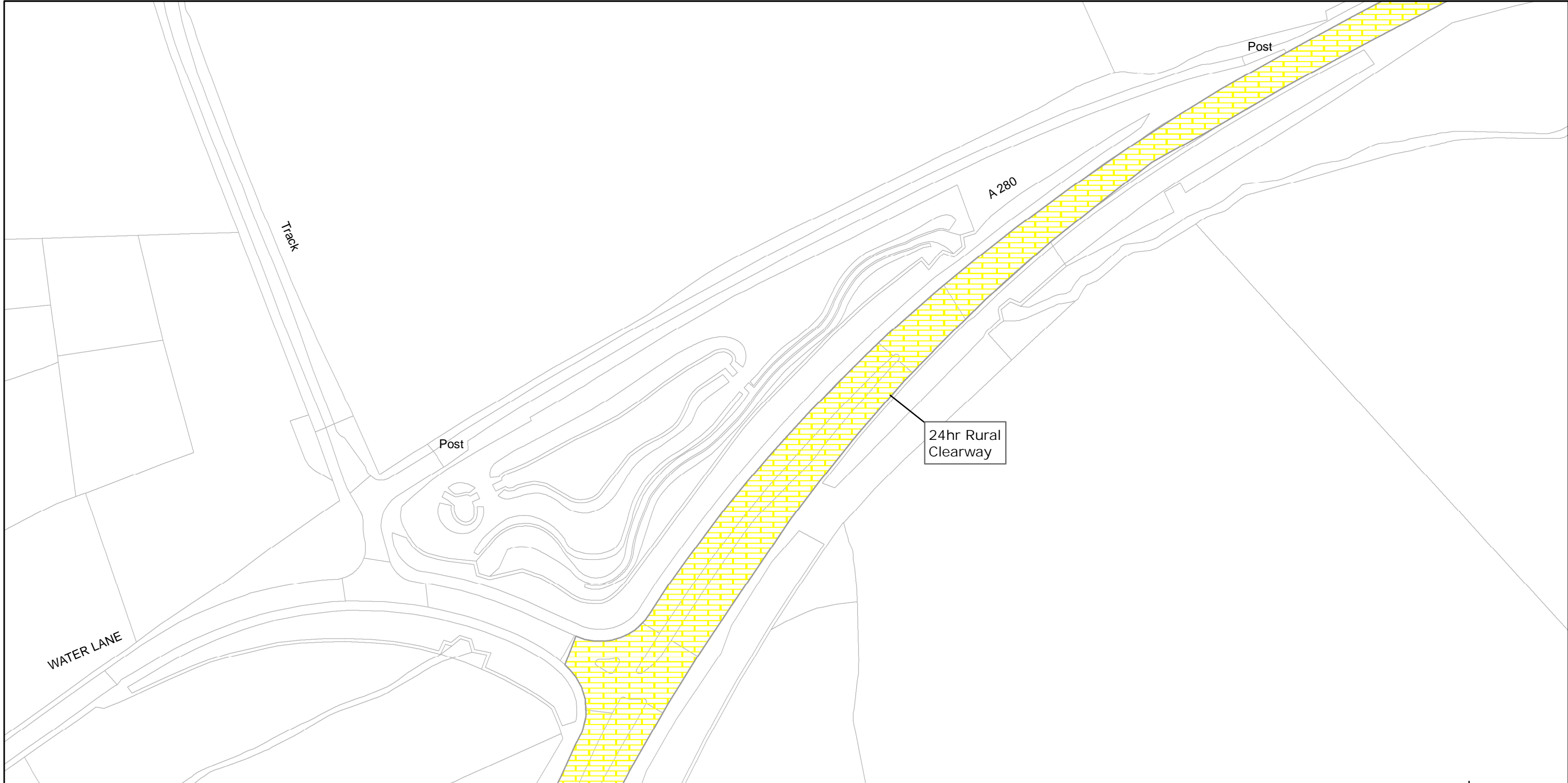
ARUN DISTRICT: ANGMERING
WAITING RESTRICTIONS

Reproduced from or based upon 2009 Ordnance Survey mapping with permission of the Controller of HMSO (c) Crown Copyright reserved.
Unauthorised reproduction infringes Crown copyright and may lead to prosecution or civil proceedings West Sussex County Council Licence No. 100023447

TILE REF NO:
TQ0703SEN

SHEET ISSUE NO 1
SHEET ACTIVE FROM - 05/07/2010


SCALE:
1:1250
at A3 size



West Sussex County Council
Infrastructure
The Grange
Tower Street
Chichester
West Sussex
PO19 1RH


ARUN DISTRICT: ANGMERING
WAITING RESTRICTIONS

Reproduced from or based upon 2009 Ordnance Survey mapping with permission of the Controller of HMSO (c) Crown Copyright reserved.
Unauthorised reproduction infringes Crown copyright and may lead to prosecution or civil proceedings West Sussex County Council Licence No. 100023447

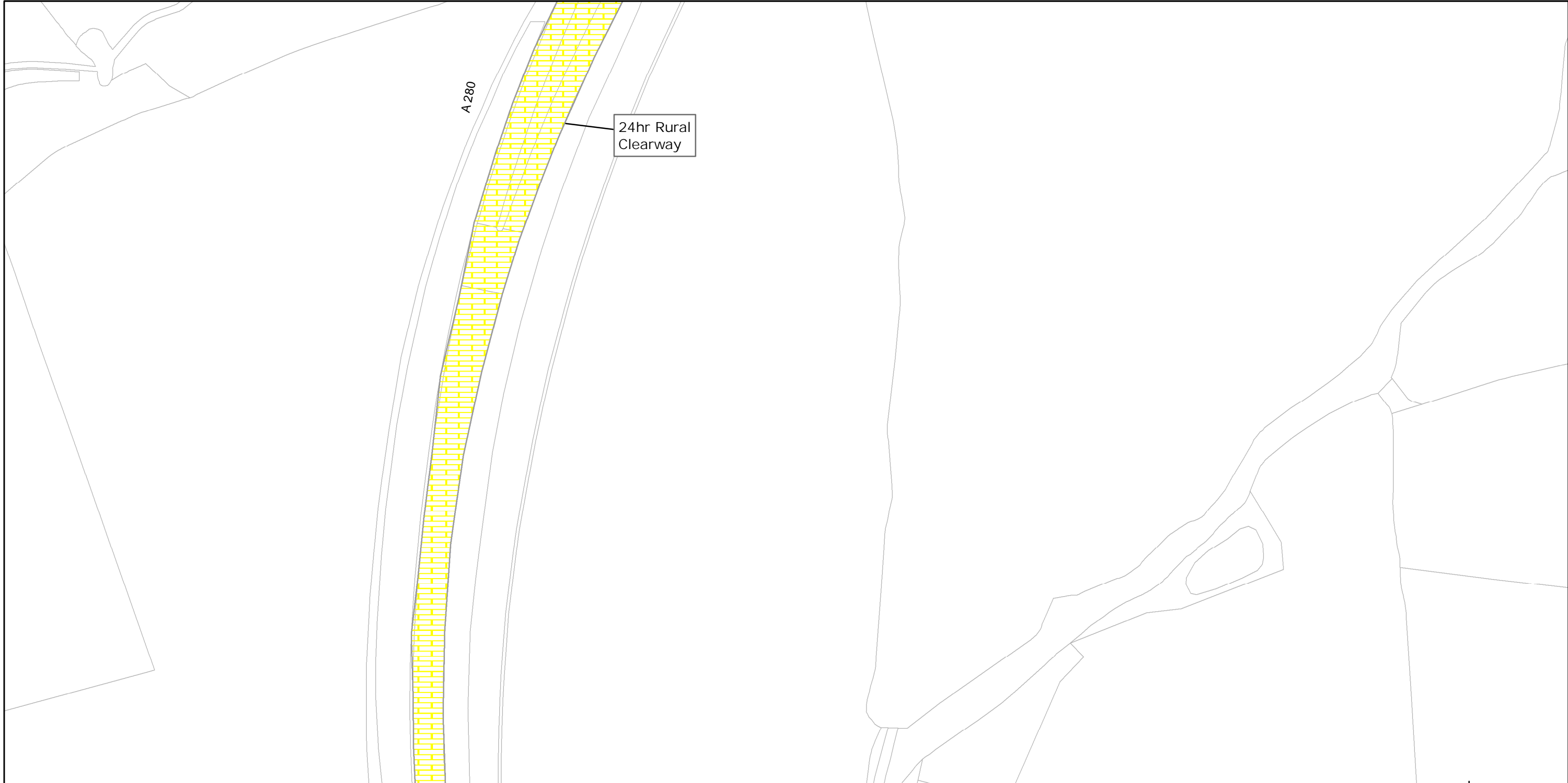
TILE REF NO:
TQ0704NEN

SHEET ISSUE NO 1

SHEET ACTIVE FROM - 05/07/2010



SCALE:
1:1250
at A3 size



West Sussex County Council
Infrastructure
The Grange
Tower Street
Chichester
West Sussex
PO19 1RH

ARUN DISTRICT: ANGMERING
WAITING RESTRICTIONS

TILE REF NO:
TQ0704NES

SHEET ISSUE NO 1

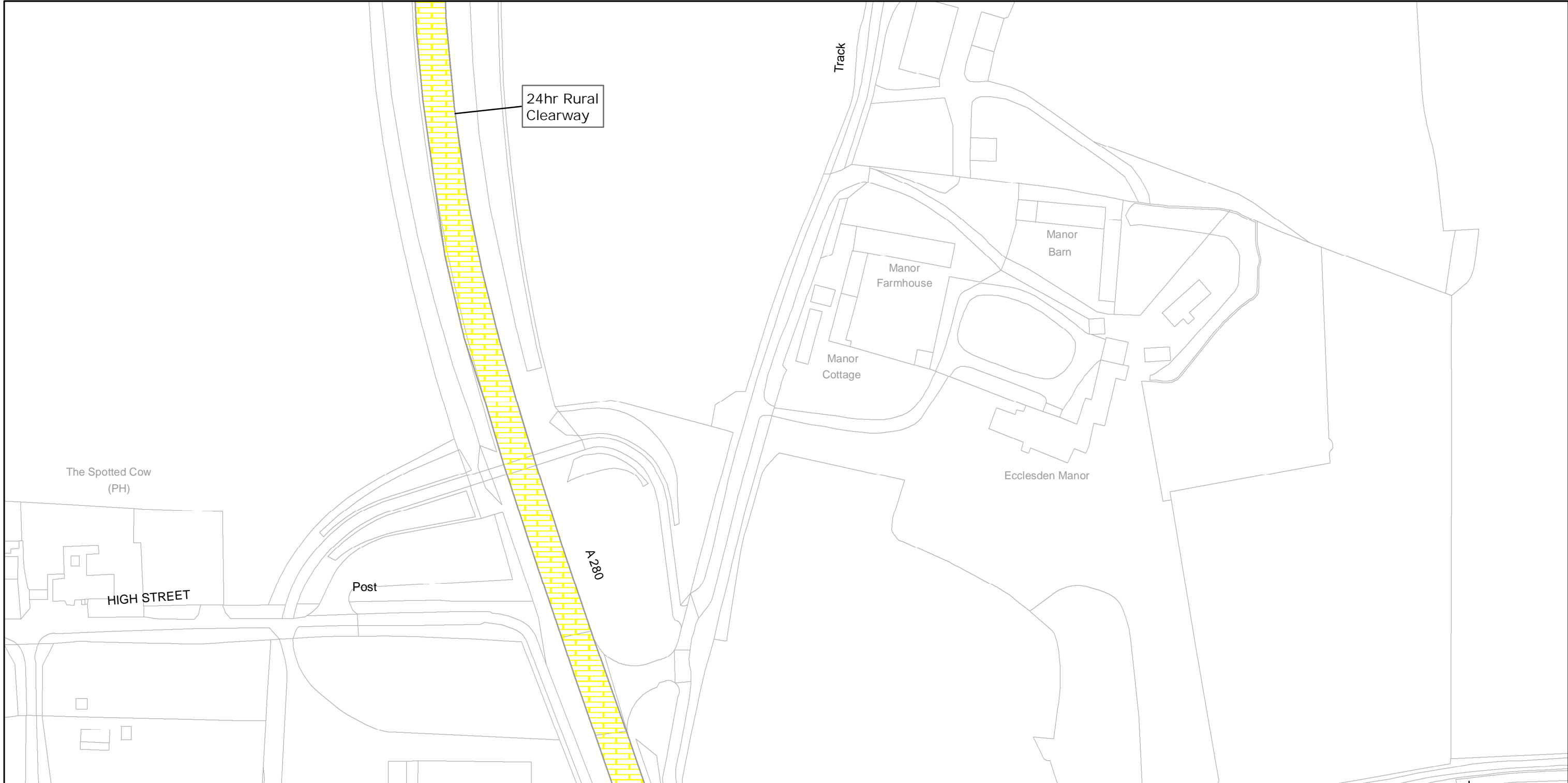
SHEET ACTIVE FROM - 05/07/2010



SCALE:
1:1250

at A3 size

Reproduced from or based upon 2009 Ordnance Survey mapping with permission of the Controller of HMSO (c) Crown Copyright reserved.
Unauthorised reproduction infringes Crown copyright and may lead to prosecution or civil proceedings West Sussex County Council Licence No. 100023447



West Sussex County Council
Infrastructure
The Grange
Tower Street
Chichester
West Sussex
PO19 1RH


ARUN DISTRICT: ANGMERING
WAITING RESTRICTIONS

Reproduced from or based upon 2009 Ordnance Survey mapping with permission of the Controller of HMSO (c) Crown Copyright reserved.
Unauthorised reproduction infringes Crown copyright and may lead to prosecution or civil proceedings West Sussex County Council Licence No. 100023447

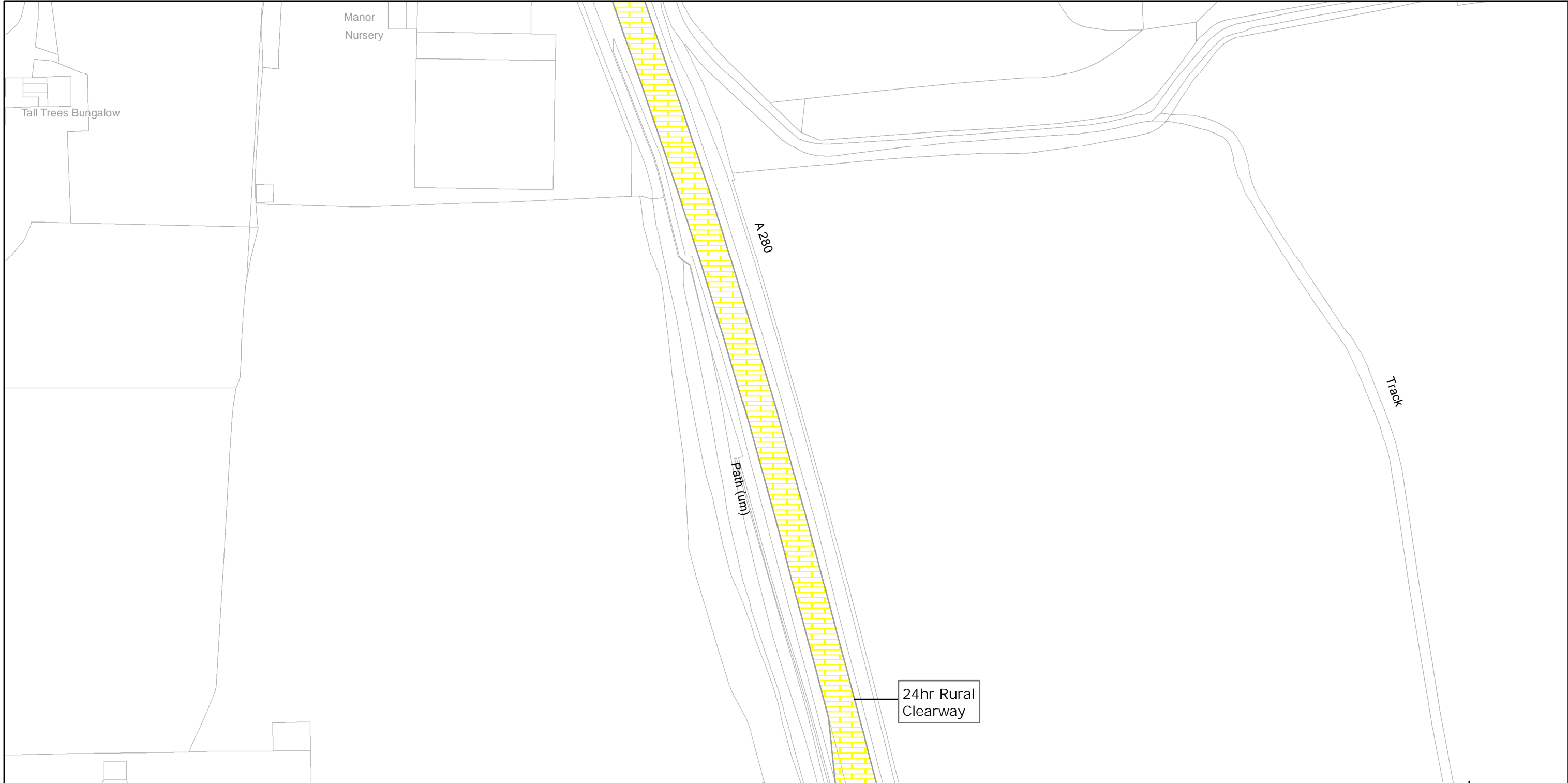
TILE REF NO:
TQ0704SEN

SHEET ISSUE NO 1

SHEET ACTIVE FROM - 05/07/2010



SCALE:
1:1250
at A3 size



West Sussex County Council
Infrastructure
The Grange
Tower Street
Chichester
West Sussex
PO19 1RH

ARUN DISTRICT: ANGMERING
WAITING RESTRICTIONS

Reproduced from or based upon 2009 Ordnance Survey mapping with permission of the Controller of HMSO (c) Crown Copyright reserved.
Unauthorised reproduction infringes Crown copyright and may lead to prosecution or civil proceedings West Sussex County Council Licence No. 100023447


TILE REF NO:
TQ0704SES

SHEET ISSUE NO 1

SHEET ACTIVE FROM - 05/07/2010



SCALE:
1:1250
at A3 size



West Sussex County Council
Infrastructure
The Grange
Tower Street
Chichester
West Sussex
PO19 1RH

ARUN DISTRICT: ANGMERING
WAITING RESTRICTIONS

TILE REF NO:
TQ0705SES

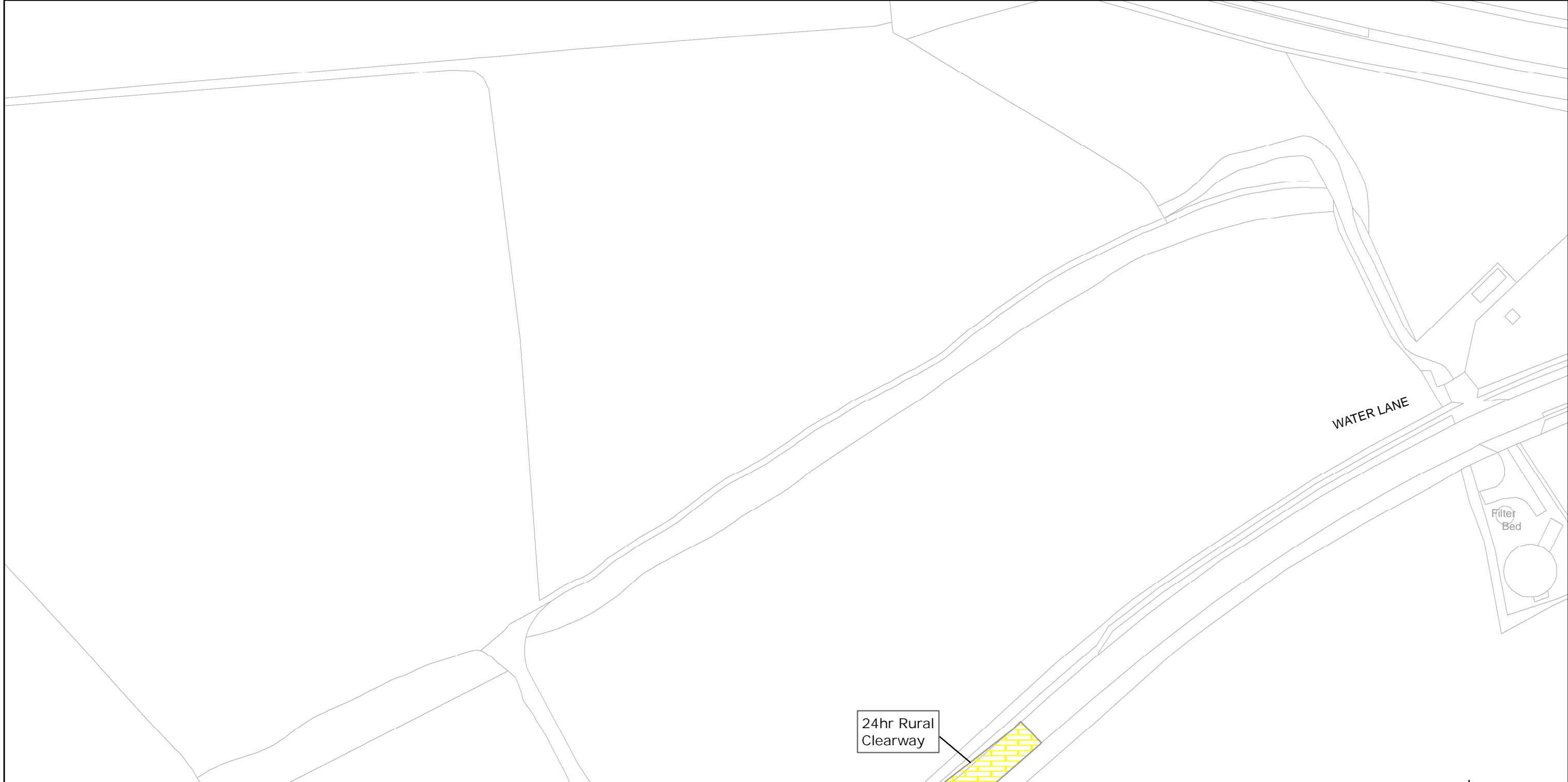
SHEET ISSUE NO 1
SHEET ACTIVE FROM - 05/07/2010

24hr Rural
Clearway

A280

±
SCALE:
1:1250
at A3 size

Reproduced from or based upon 2009 Ordnance Survey mapping with permission of the Controller of HMSO (c) Crown Copyright reserved.
Unauthorised reproduction infringes Crown copyright and may lead to prosecution or civil proceedings West Sussex County Council Licence No. 100023447




West Sussex County Council
Infrastructure
The Grange
Tower Street
Chichester
West Sussex
PO19 1RH

ARUN DISTRICT: ANGMERING
WAITING RESTRICTIONS

TILE REF NO:
TQ0805SWN

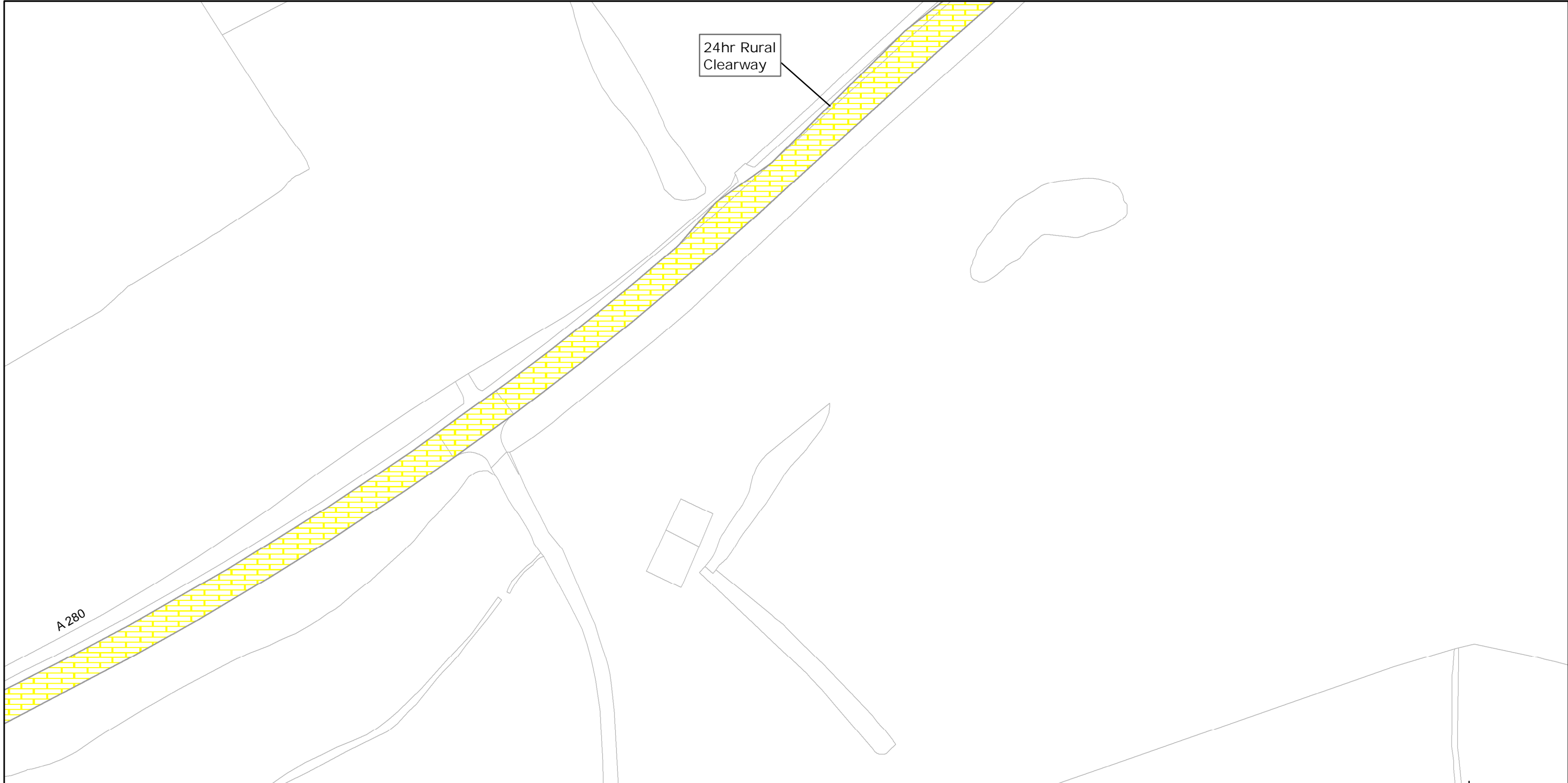
SHEET ISSUE NO 1

SHEET ACTIVE FROM - 05/07/2010



SCALE:
1:1250
at A3 size

Reproduced from or based upon 2009 Ordnance Survey mapping with permission of the Controller of HMSO (c) Crown Copyright reserved.
Unauthorised reproduction infringes Crown copyright and may lead to prosecution or civil proceedings West Sussex County Council Licence No. 100023447



West Sussex County Council
Infrastructure
The Grange
Tower Street
Chichester
West Sussex
PO19 1RH

ARUN DISTRICT: ANGMERING
WAITING RESTRICTIONS

TILE REF NO:
TQ0805SWS

SHEET ISSUE NO 1

SHEET ACTIVE FROM - 05/07/2010

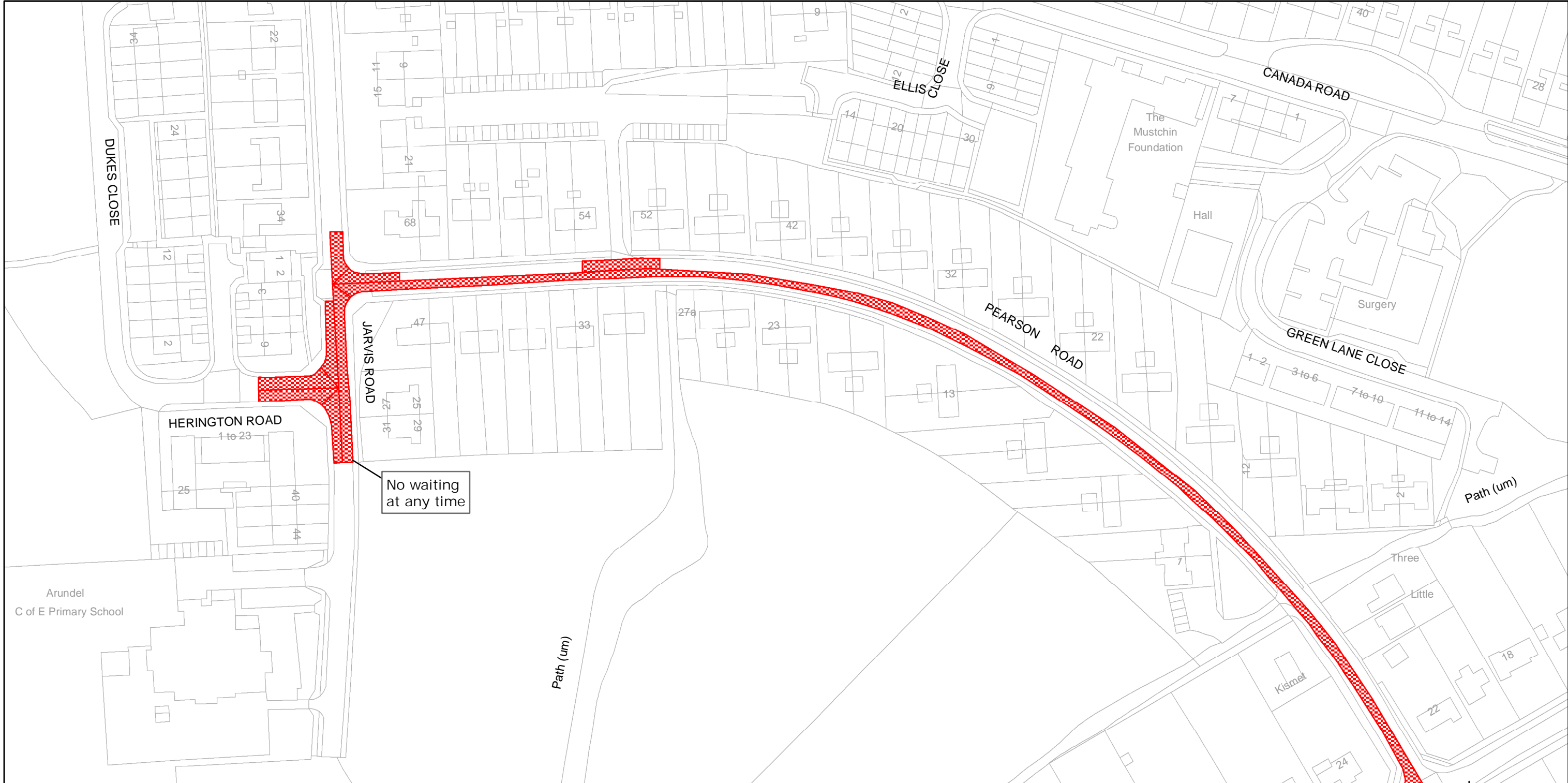


SCALE:
1:1250

at A3 size

Reproduced from or based upon 2009 Ordnance Survey mapping with permission of the Controller of HMSO (c) Crown Copyright reserved.
Unauthorised reproduction infringes Crown copyright and may lead to prosecution or civil proceedings West Sussex County Council Licence No. 100023447

ARUNDEL



West Sussex County Council
Infrastructure
The Grange
Tower Street
Chichester
West Sussex
PO19 1RH

ARUN DISTRICT: ARUNDEL
WAITING RESTRICTIONS

Reproduced from or based upon 2009 Ordnance Survey mapping with permission of the Controller of HMSO (c) Crown Copyright reserved.
Unauthorised reproduction infringes Crown copyright and may lead to prosecution or civil proceedings West Sussex County Council Licence No. 100023447

TILE REF NO:
TQ0006NEN

SHEET ISSUE NO 1
SHEET ACTIVE FROM - 05/07/2010



SCALE:
1:1250
at A3 size



West Sussex County Council
Infrastructure
The Grange
Tower Street
Chichester
West Sussex
PO19 1RH

ARUN DISTRICT: ARUNDEL
WAITING RESTRICTIONS

Reproduced from or based upon 2009 Ordnance Survey mapping with permission of the Controller of HMSO (c) Crown Copyright reserved.
Unauthorised reproduction infringes Crown copyright and may lead to prosecution or civil proceedings West Sussex County Council Licence No. 100023447

TILE REF NO:
TQ0006NES

SHEET ISSUE NO 1
SHEET ACTIVE FROM - 05/07/2010



SCALE:
1:1250
at A3 size



West Sussex County Council
Infrastructure
The Grange
Tower Street
Chichester
West Sussex
PO19 1RH

ARUN DISTRICT: ARUNDEL
WAITING RESTRICTIONS

Reproduced from or based upon 2009 Ordnance Survey mapping with permission of the Controller of HMSO (c) Crown Copyright reserved.
Unauthorised reproduction infringes Crown copyright and may lead to prosecution or civil proceedings West Sussex County Council Licence No. 100023447

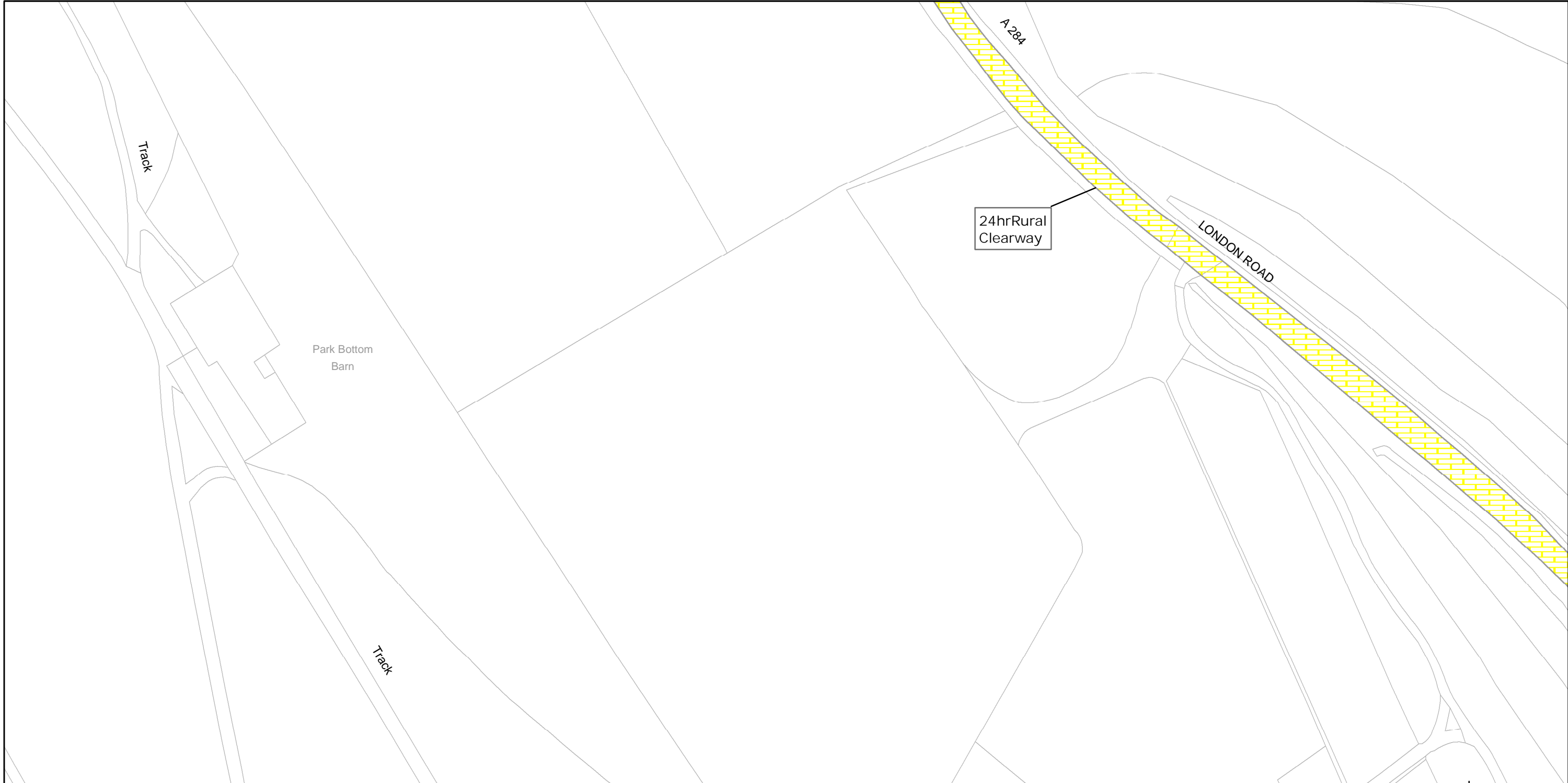
TILE REF NO:
TQ0006SEN

SHEET ISSUE NO 1

SHEET ACTIVE FROM - 05/07/2010



SCALE:
1:1250
at A3 size



West Sussex County Council
Infrastructure
The Grange
Tower Street
Chichester
West Sussex
PO19 1RH

ARUN DISTRICT: ARUNDEL
WAITING RESTRICTIONS

TILE REF NO:
TQ0007NEN

SHEET ISSUE NO 1
SHEET ACTIVE FROM - 05/07/2010


SCALE:
1:1250
at A3 size

Reproduced from or based upon 2009 Ordnance Survey mapping with permission of the Controller of HMSO (c) Crown Copyright reserved.
Unauthorised reproduction infringes Crown copyright and may lead to prosecution or civil proceedings West Sussex County Council Licence No. 100023447



24hr Rural
Clearway

LONDON ROAD



West Sussex County Council
Infrastructure
The Grange
Tower Street
Chichester
West Sussex
PO19 1RH

ARUN DISTRICT: ARUNDEL

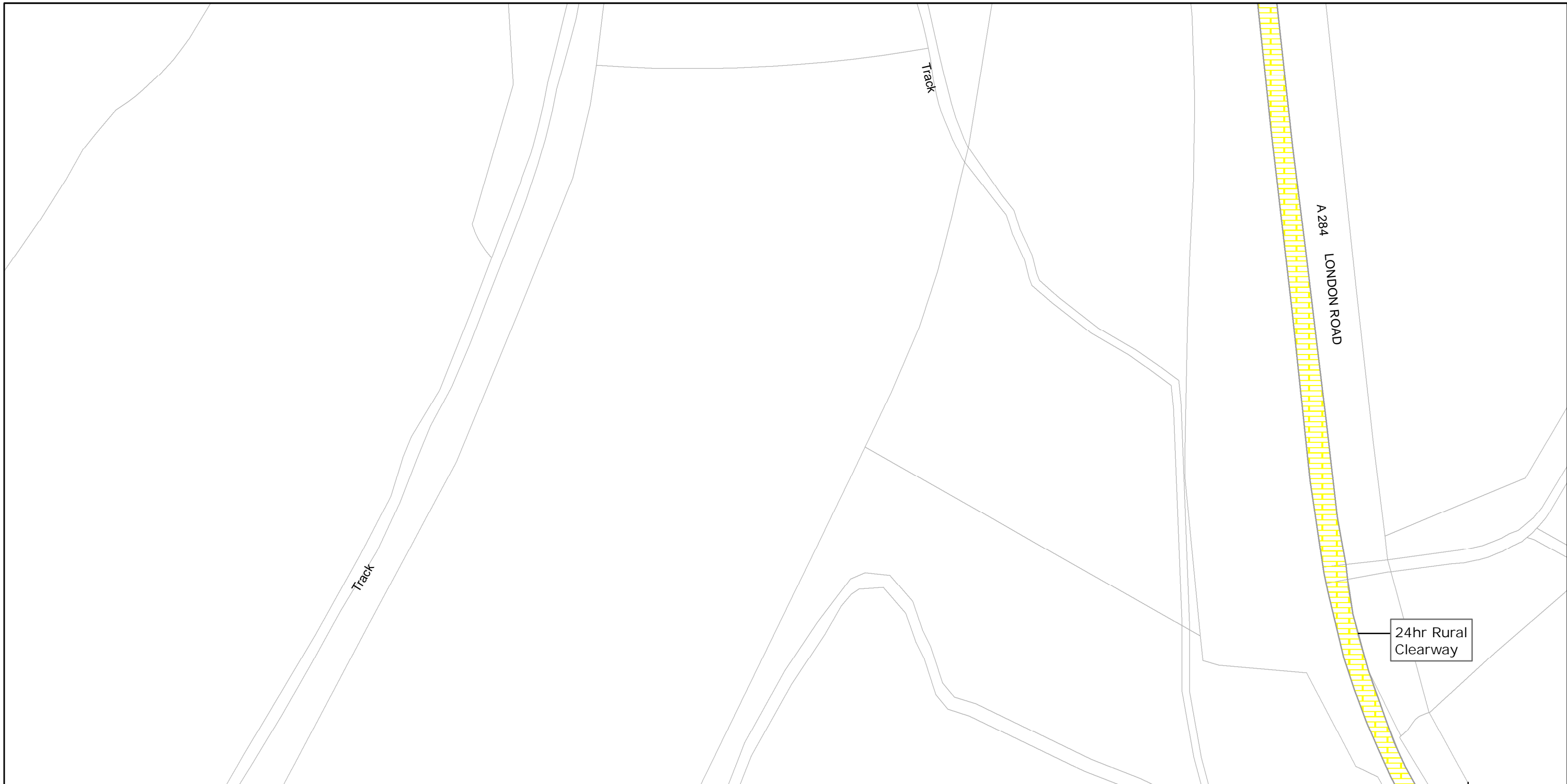
WAITING RESTRICTIONS

TILE REF NO:
TQ0008NES

SHEET ISSUE NO 1
SHEET ACTIVE FROM - 05/07/2010

±
SCALE:
1:1250
at A3 size

Reproduced from or based upon 2009 Ordnance Survey mapping with permission of the Controller of HMSO (c) Crown Copyright reserved.
Unauthorised reproduction infringes Crown copyright and may lead to prosecution or civil proceedings West Sussex County Council Licence No. 100023447




West Sussex County Council
Infrastructure
The Grange
Tower Street
Chichester
West Sussex
PO19 1RH

ARUN DISTRICT: ARUNDEL
WAITING RESTRICTIONS

TILE REF NO:
TQ0008NWN

SHEET ISSUE NO 1

SHEET ACTIVE FROM - 05/07/2010



SCALE:
1:1250
at A3 size

Reproduced from or based upon 2009 Ordnance Survey mapping with permission of the Controller of HMSO (c) Crown Copyright reserved.
Unauthorised reproduction infringes Crown copyright and may lead to prosecution or civil proceedings West Sussex County Council Licence No. 100023447

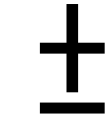


West Sussex County Council
Infrastructure
The Grange
Tower Street
Chichester
West Sussex
PO19 1RH

ARUN DISTRICT: ARUNDEL
WAITING RESTRICTIONS

TILE REF NO:
TQ0008NWS

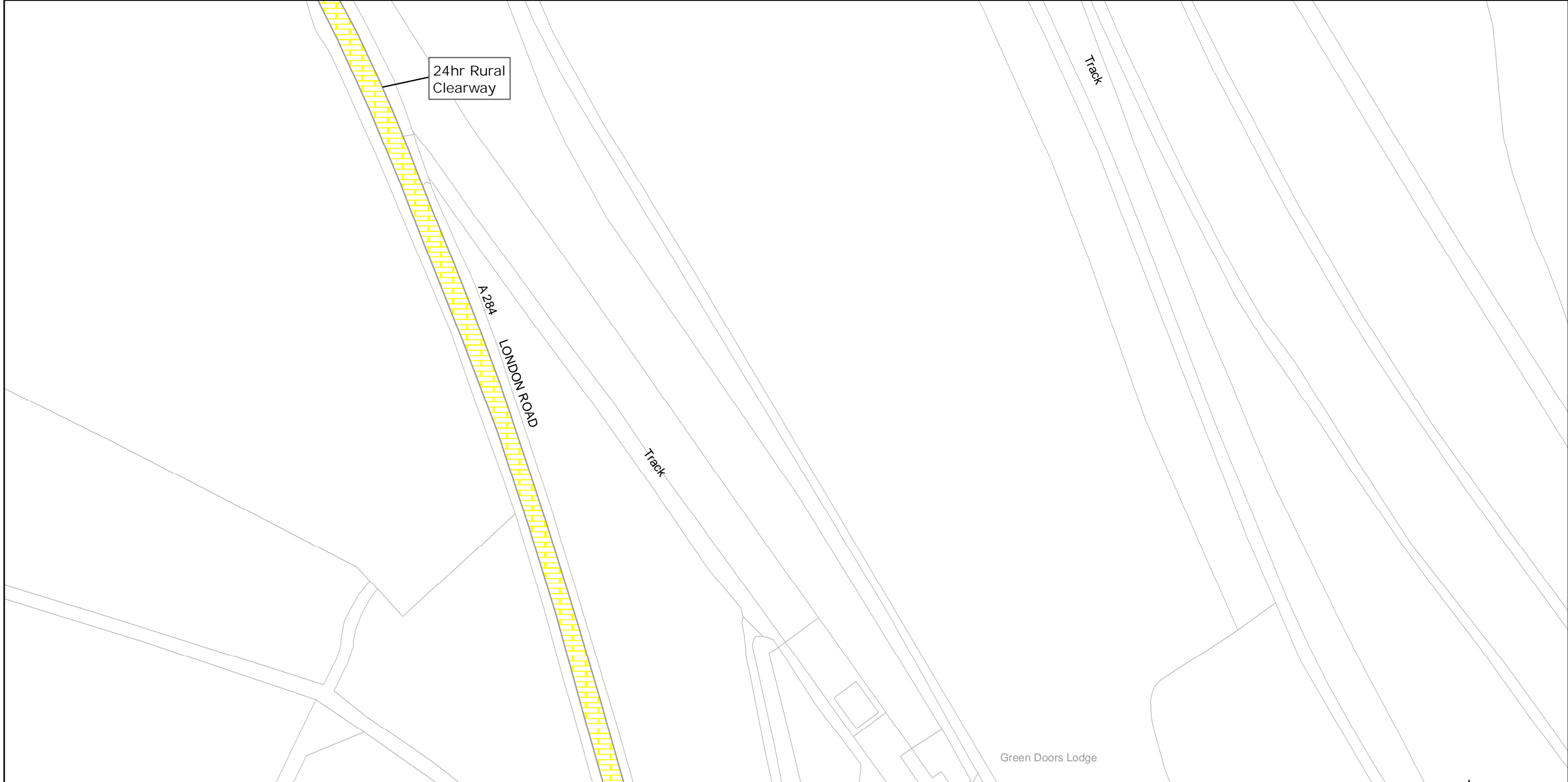
SHEET ISSUE NO 1
SHEET ACTIVE FROM - 05/07/2010



SCALE:
1:1250

at A3 size

Reproduced from or based upon 2009 Ordnance Survey mapping with permission of the Controller of HMSO (c) Crown Copyright reserved.
Unauthorised reproduction infringes Crown copyright and may lead to prosecution or civil proceedings West Sussex County Council Licence No. 100023447




West Sussex County Council
Infrastructure
The Grange
Tower Street
Chichester
West Sussex
PO19 1RH

ARUN DISTRICT: ARUNDEL
WAITING RESTRICTIONS

TILE REF NO:
TQ0008SEN

SHEET ISSUE NO 1
SHEET ACTIVE FROM - 05/07/2010



SCALE:
1:1250
at A3 size

Reproduced from or based upon 2009 Ordnance Survey mapping with permission of the Controller of HMSO (c) Crown Copyright reserved.
Unauthorised reproduction infringes Crown copyright and may lead to prosecution or civil proceedings West Sussex County Council Licence No. 100023447



West Sussex County Council
Infrastructure
The Grange
Tower Street
Chichester
West Sussex
PO19 1RH

ARUN DISTRICT: ARUNDEL
WAITING RESTRICTIONS

TILE REF NO:
TQ0008SES

SHEET ISSUE NO 1

SHEET ACTIVE FROM - 05/07/2010



SCALE:
1:1250
at A3 size

Reproduced from or based upon 2009 Ordnance Survey mapping with permission of the Controller of HMSO (c) Crown Copyright reserved.
Unauthorised reproduction infringes Crown copyright and may lead to prosecution or civil proceedings West Sussex County Council Licence No. 100023447



West Sussex County Council
Infrastructure
The Grange
Tower Street
Chichester
West Sussex
PO19 1RH

ARUN DISTRICT: ARUNDEL AND HOUGHTON
WAITING RESTRICTIONS

TILE REF NO:
TQ0009SWN

SHEET ISSUE NO 1
SHEET ACTIVE FROM - 05/07/2010


SCALE:
1:1250
at A3 size

Reproduced from or based upon 2009 Ordnance Survey mapping with permission of the Controller of HMSO (c) Crown Copyright reserved.
Unauthorised reproduction infringes Crown copyright and may lead to prosecution or civil proceedings West Sussex County Council Licence No. 100023447




West Sussex County Council
Infrastructure
The Grange
Tower Street
Chichester
West Sussex
PO19 1RH

ARUN DISTRICT: ARUNDEL

WAITING RESTRICTIONS

TILE REF NO:
TQ0009SWS

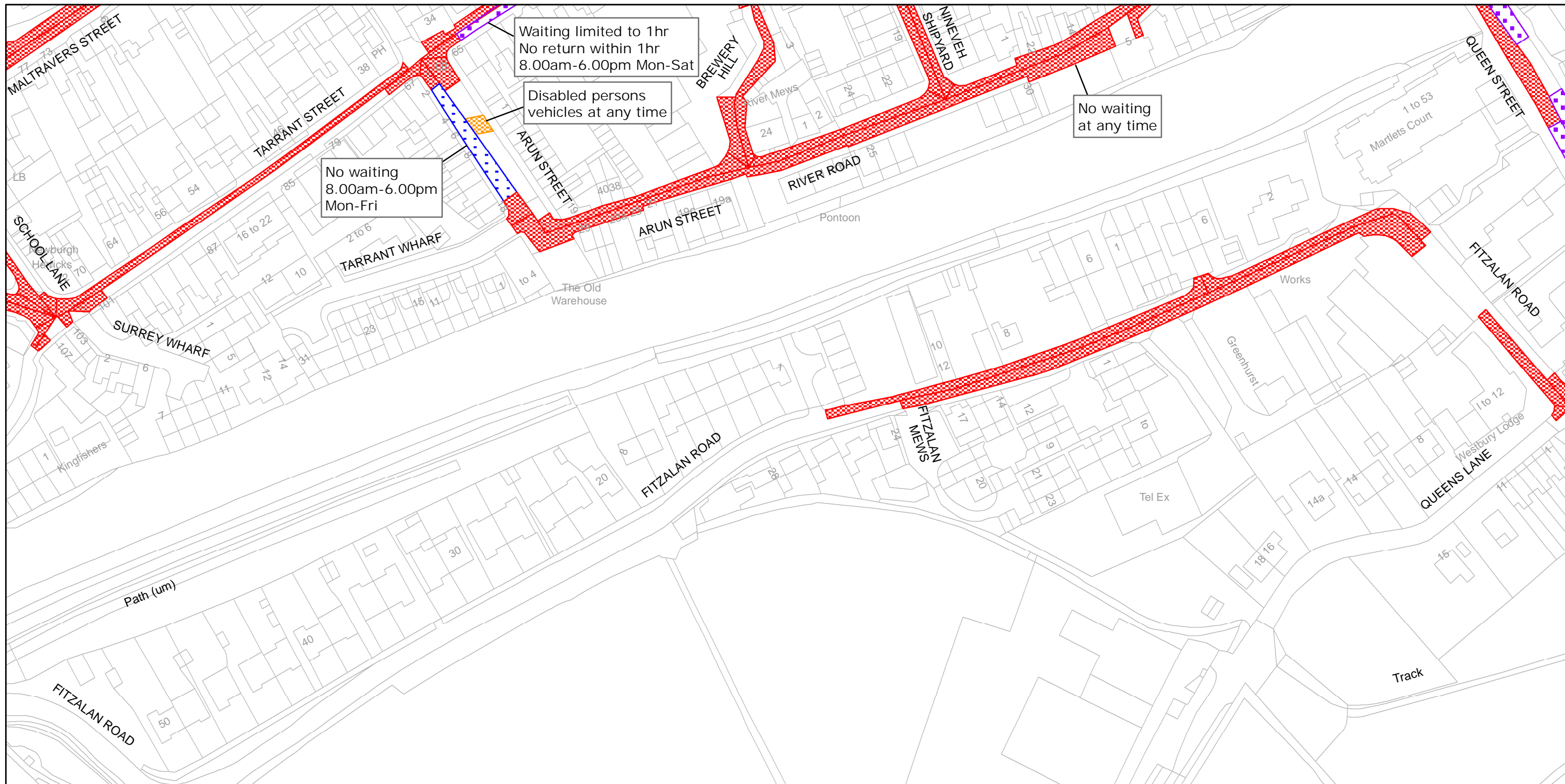
SHEET ISSUE NO 1
SHEET ACTIVE FROM - 05/07/2010



SCALE:
1:1250

at A3 size

Reproduced from or based upon 2009 Ordnance Survey mapping with permission of the Controller of HMSO (c) Crown Copyright reserved.
Unauthorised reproduction infringes Crown copyright and may lead to prosecution or civil proceedings West Sussex County Council Licence No. 100023447



West Sussex County Council
Infrastructure
The Grange
Tower Street
Chichester
West Sussex
PO19 1RH

ARUN DISTRICT: ARUNDEL
WAITING RESTRICTIONS

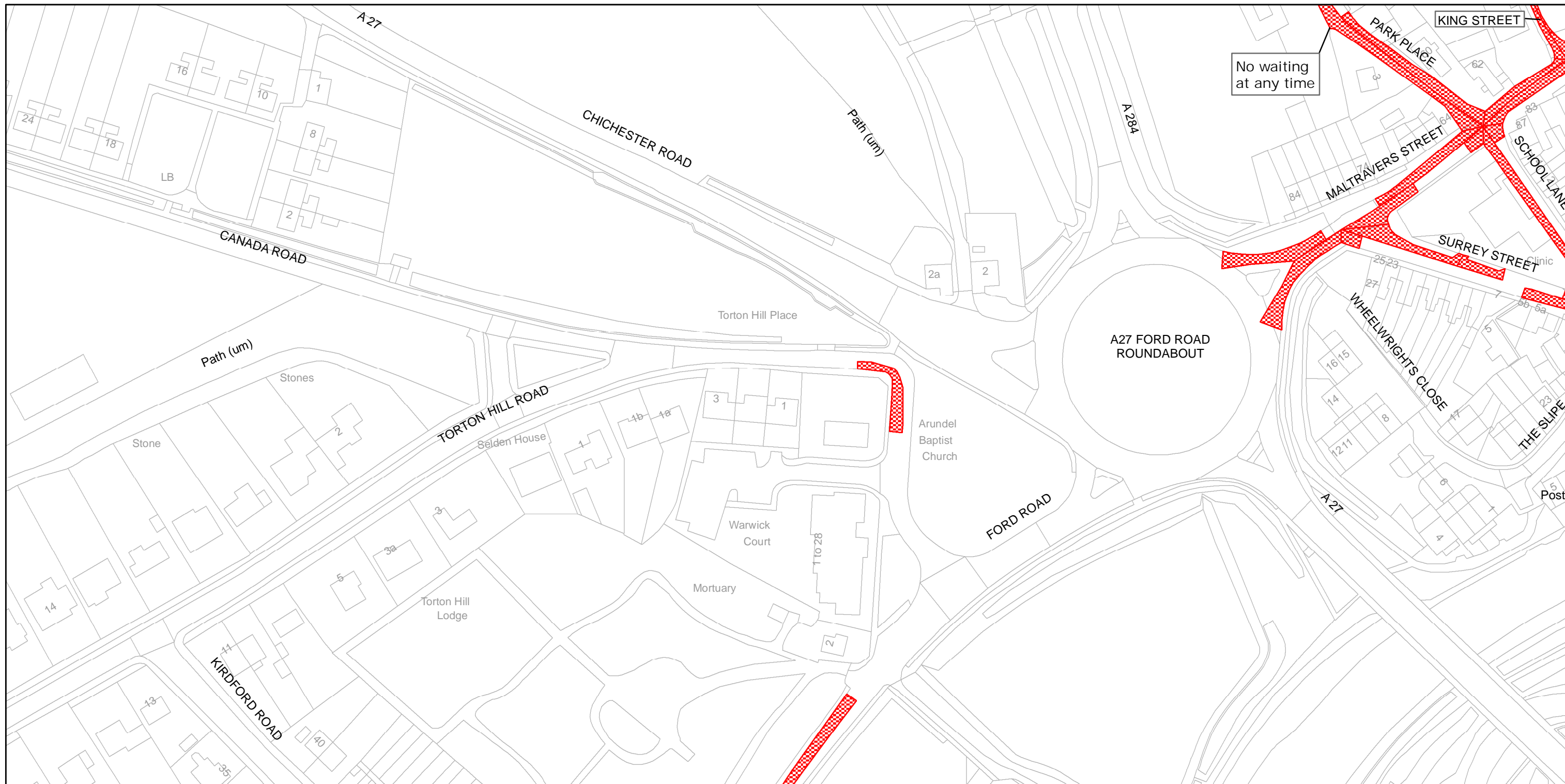
Reproduced from or based upon 2009 Ordnance Survey mapping with permission of the Controller of HMSO (c) Crown Copyright reserved.
Unauthorised reproduction infringes Crown copyright and may lead to prosecution or civil proceedings West Sussex County Council Licence No. 100023447

TILE REF NO:
TQ0106NEN

SHEET ISSUE NO 1
SHEET ACTIVE FROM - 05/07/2010



SCALE:
1:1250
at A3 size



West Sussex County Council
Infrastructure
The Grange
Tower Street
Chichester
West Sussex
PO19 1RH

Reproduced from or based upon 2009 Ordnance Survey mapping with permission of the Controller of HMSO (c) Crown Copyright reserved.
Unauthorised reproduction infringes Crown copyright and may lead to prosecution or civil proceedings West Sussex County Council Licence No. 100023447

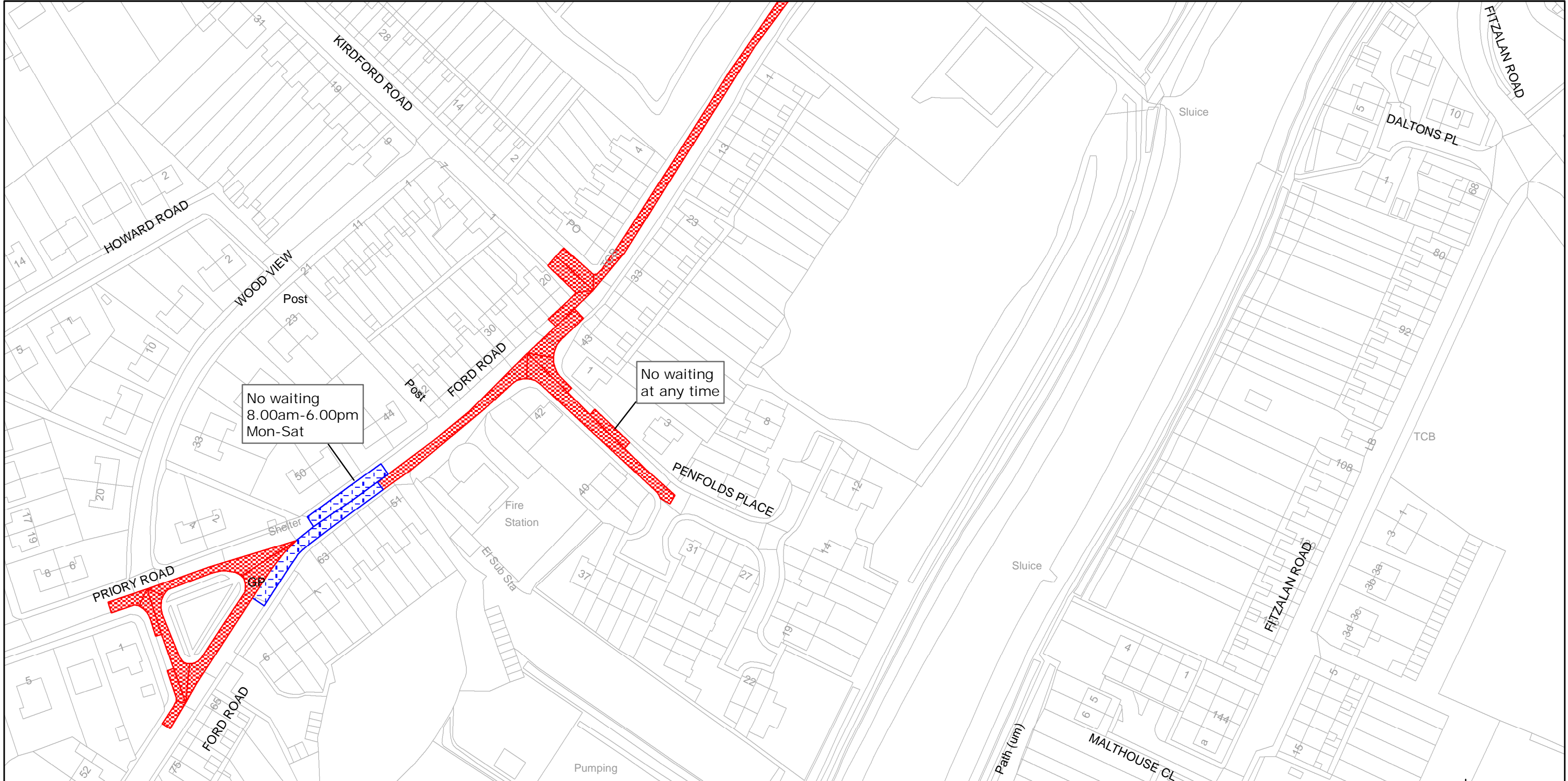
ARUN DISTRICT: ARUNDEL
WAITING RESTRICTIONS

TILE REF NO:
TQ0106NWN

SHEET ISSUE NO 1
SHEET ACTIVE FROM - 05/07/2010



SCALE:
1:1250
at A3 size



West Sussex County Council
Infrastructure
The Grange
Tower Street
Chichester
West Sussex
PO19 1RH

ARUN DISTRICT: ARUNDEL
WAITING RESTRICTIONS

TILE REF NO:
TQ0106NWS

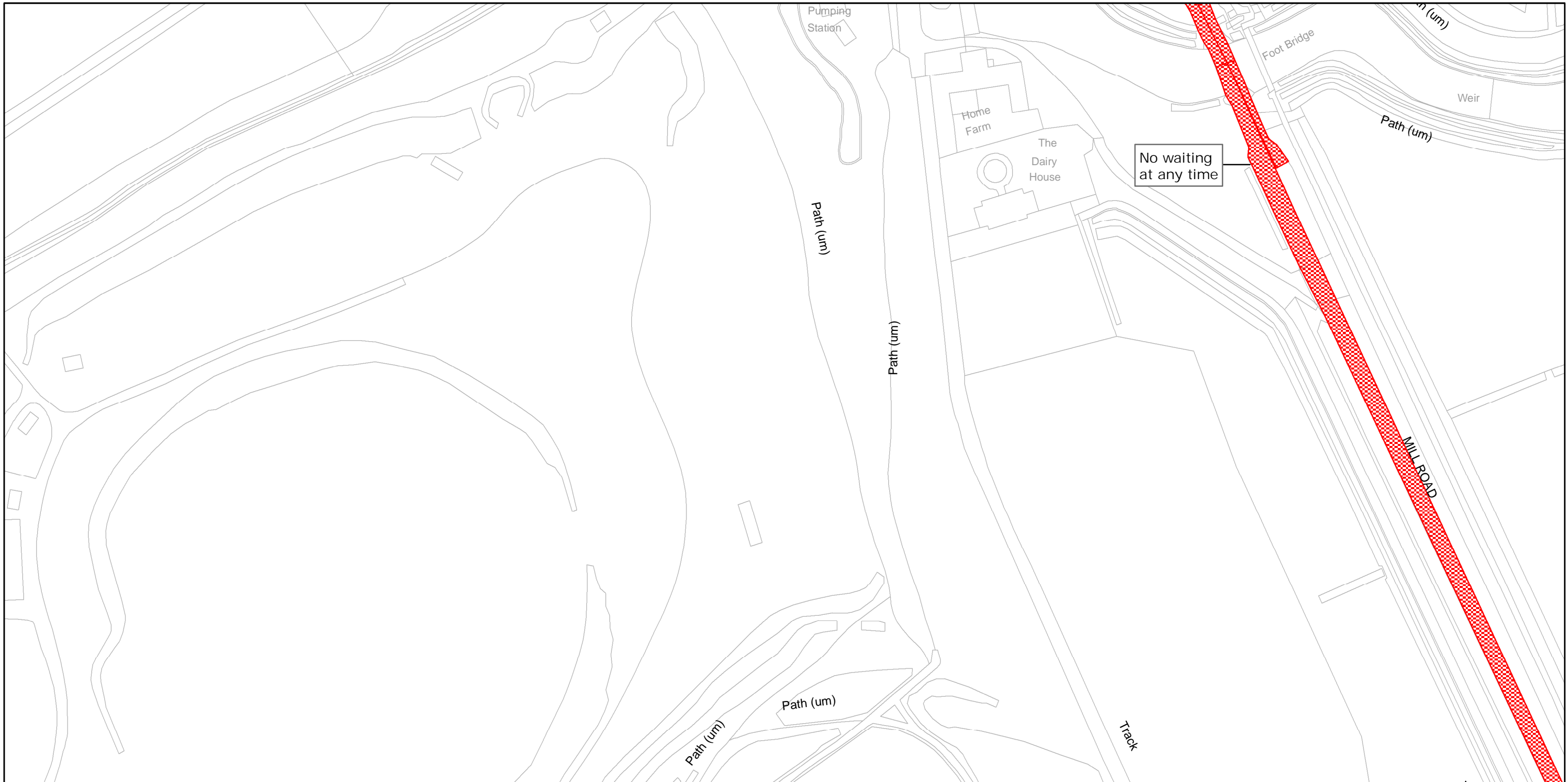
SHEET ISSUE NO 1

SHEET ACTIVE FROM - 05/07/2010



SCALE:
1:1250
at A3 size

Reproduced from or based upon 2009 Ordnance Survey mapping with permission of the Controller of HMSO (c) Crown Copyright reserved.
Unauthorised reproduction infringes Crown copyright and may lead to prosecution or civil proceedings West Sussex County Council Licence No. 100023447



West Sussex County Council
Infrastructure
The Grange
Tower Street
Chichester
West Sussex
PO19 1RH

ARUN DISTRICT: ARUNDEL AND SOUTH STOKE
WAITING RESTRICTIONS

Reproduced from or based upon 2009 Ordnance Survey mapping with permission of the Controller of HMSO (c) Crown Copyright reserved.
Unauthorised reproduction infringes Crown copyright and may lead to prosecution or civil proceedings West Sussex County Council Licence No. 100023447

TILE REF NO:
TQ0107NES

SHEET ISSUE NO 1
SHEET ACTIVE FROM - 05/07/2010



SCALE:
1:1250
at A3 size



West Sussex County Council
Infrastructure
The Grange
Tower Street
Chichester
West Sussex
PO19 1RH

ARUN DISTRICT: ARUNDEL
WAITING RESTRICTIONS

Reproduced from or based upon 2009 Ordnance Survey mapping with permission of the Controller of HMSO (c) Crown Copyright reserved.
Unauthorised reproduction infringes Crown copyright and may lead to prosecution or civil proceedings West Sussex County Council Licence No. 100023447

TILE REF NO:
TQ0107NWN

SHEET ISSUE NO 1

SHEET ACTIVE FROM - 05/07/2010



SCALE:
1:1250
at A3 size



West Sussex County Council
Infrastructure
The Grange
Tower Street
Chichester
West Sussex
PO19 1RH

ARUN DISTRICT: ARUNDEL
WAITING RESTRICTIONS

Reproduced from or based upon 2009 Ordnance Survey mapping with permission of the Controller of HMSO (c) Crown Copyright reserved.
Unauthorised reproduction infringes Crown copyright and may lead to prosecution or civil proceedings West Sussex County Council Licence No. 100023447

TILE REF NO:
TQ0107NWS

SHEET ISSUE NO 1
SHEET ACTIVE FROM - 05/07/2010



SCALE:
1:1250
at A3 size



West Sussex County Council
Infrastructure
The Grange
Tower Street
Chichester
West Sussex
PO19 1RH

ARUN DISTRICT: ARUNDEL
WAITING RESTRICTIONS

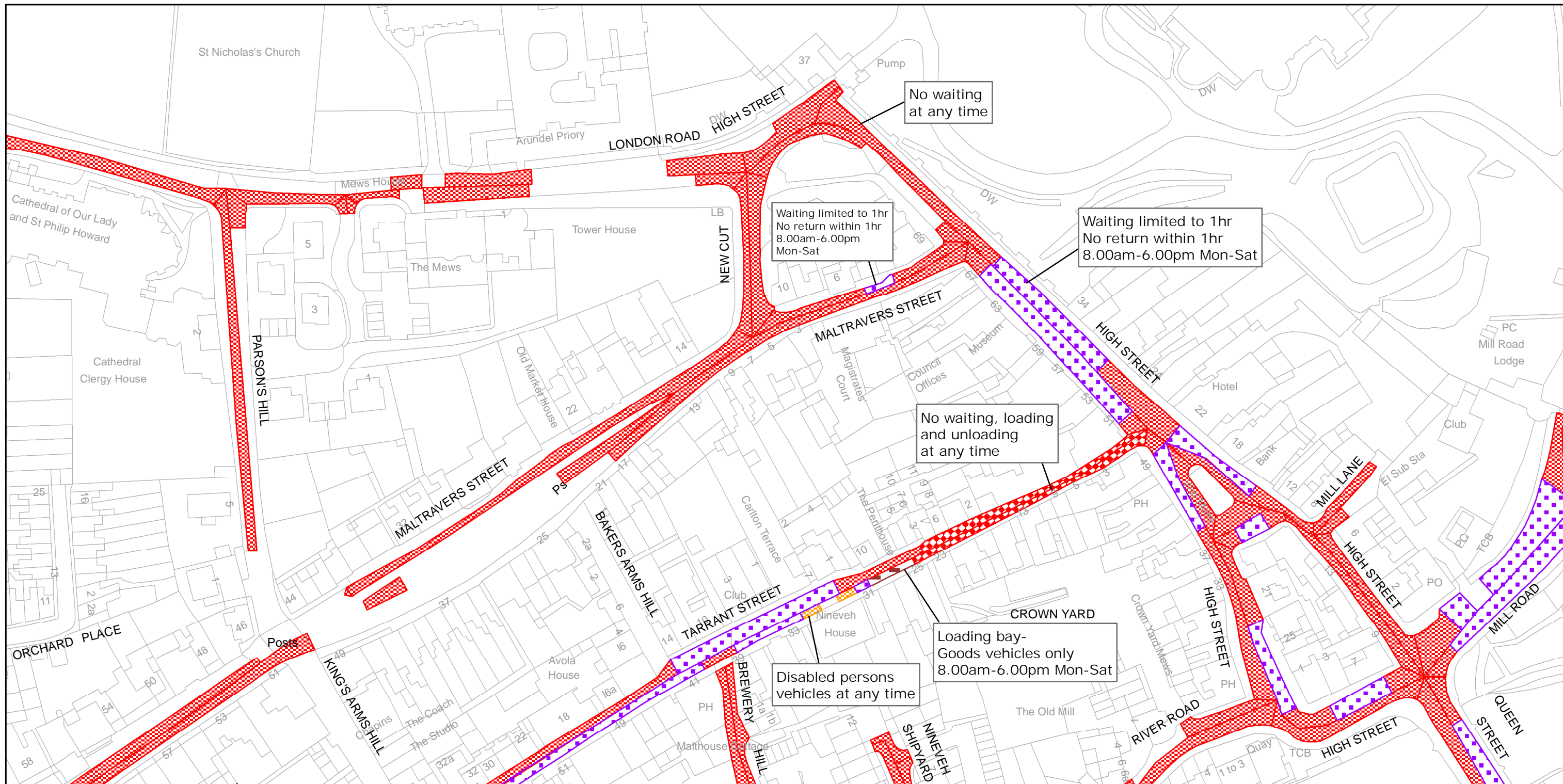
TILE REF NO:
TQ0107SEN

SHEET ISSUE NO 1
SHEET ACTIVE FROM - 05/07/2010



SCALE:
1:1250
at A3 size

Reproduced from or based upon 2009 Ordnance Survey mapping with permission of the Controller of HMSO (c) Crown Copyright reserved.
Unauthorised reproduction infringes Crown copyright and may lead to prosecution or civil proceedings West Sussex County Council Licence No. 100023447



West Sussex County Council
Infrastructure
The Grange
Tower Street
Chichester
West Sussex
PO19 1RH

ARUN DISTRICT: ARUNDEL
WAITING RESTRICTIONS

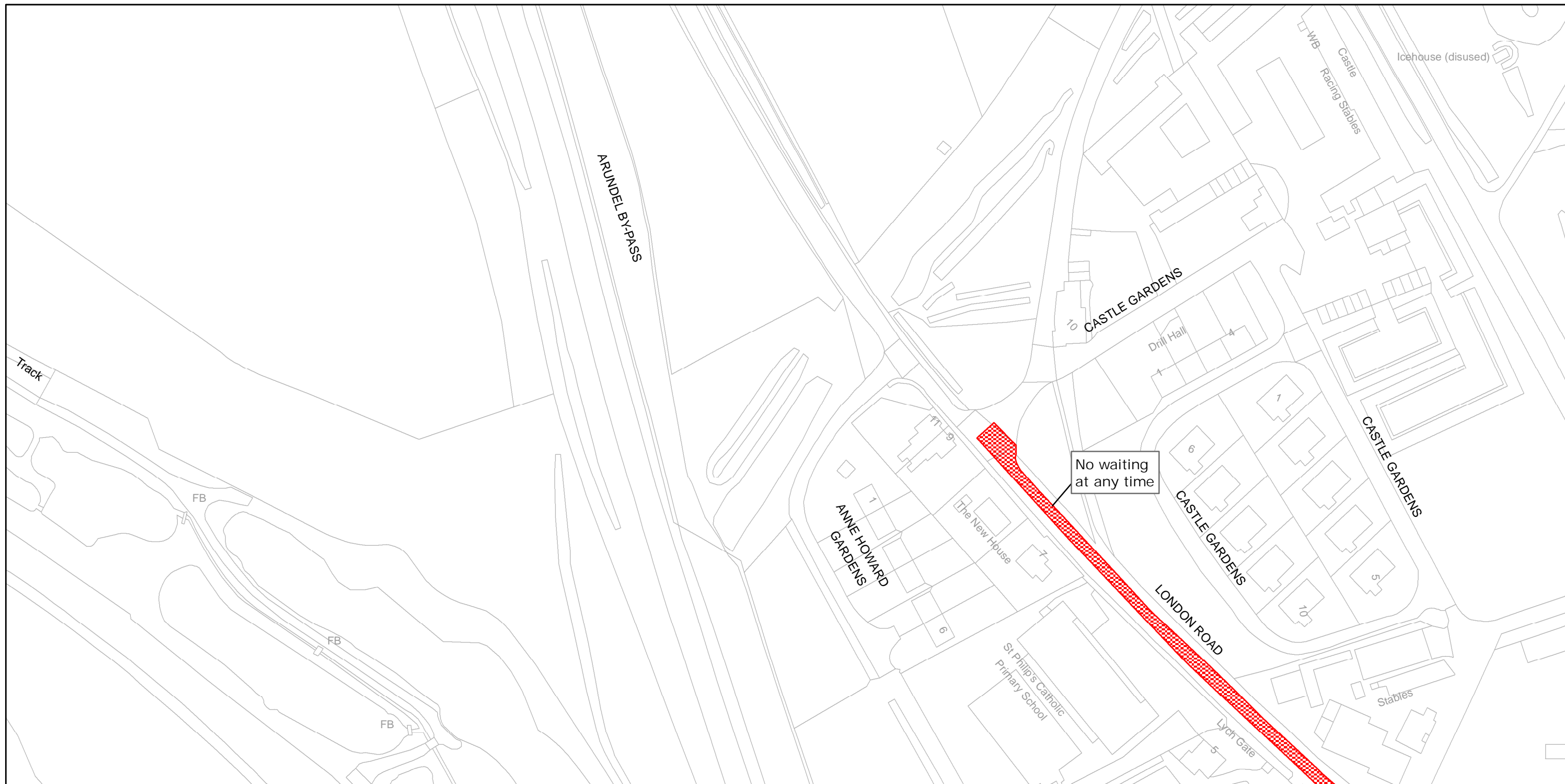
Reproduced from or based upon 2009 Ordnance Survey mapping with permission of the Controller of HMSO (c) Crown Copyright reserved.
Unauthorised reproduction infringes Crown copyright and may lead to prosecution or civil proceedings West Sussex County Council Licence No. 100023447

TILE REF NO:
TQ0107SES

SHEET ISSUE NO 1
SHEET ACTIVE FROM - 05/07/2010



SCALE:
1:1250
at A3 size



West Sussex County Council
Infrastructure
The Grange
Tower Street
Chichester
West Sussex
PO19 1RH

ARUN DISTRICT: ARUNDEL
WAITING RESTRICTIONS

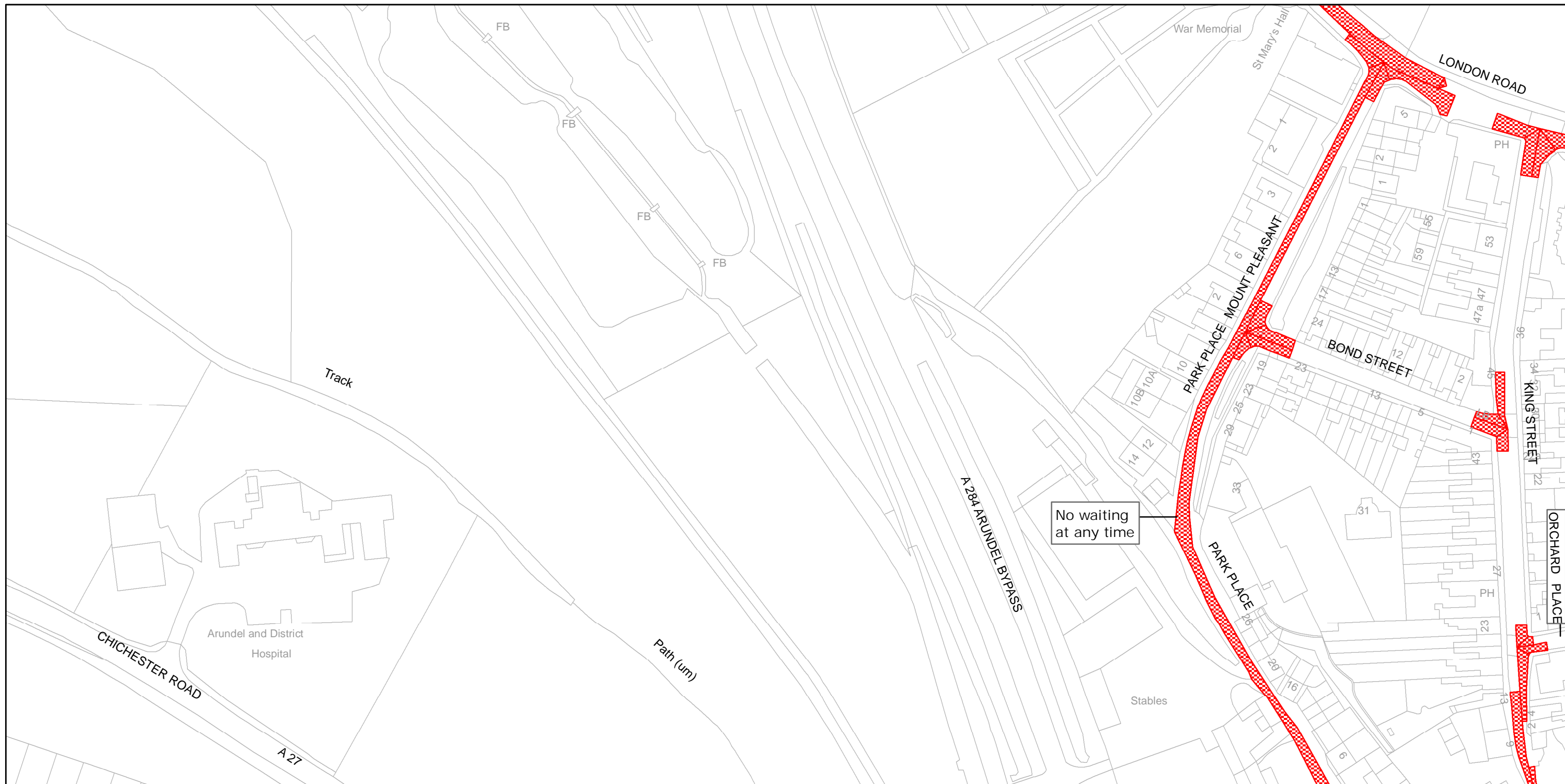
TILE REF NO:
TQ0107SWN

SHEET ISSUE NO 1
SHEET ACTIVE FROM - 05/07/2010



SCALE:
1:1250
at A3 size

Reproduced from or based upon 2009 Ordnance Survey mapping with permission of the Controller of HMSO (c) Crown Copyright reserved.
Unauthorised reproduction infringes Crown copyright and may lead to prosecution or civil proceedings West Sussex County Council Licence No. 100023447



West Sussex County Council
Infrastructure
The Grange
Tower Street
Chichester
West Sussex
PO19 1RH

ARUN DISTRICT: ARUNDEL
WAITING RESTRICTIONS

Reproduced from or based upon 2009 Ordnance Survey mapping with permission of the Controller of HMSO (c) Crown Copyright reserved.
Unauthorised reproduction infringes Crown copyright and may lead to prosecution or civil proceedings West Sussex County Council Licence No. 100023447

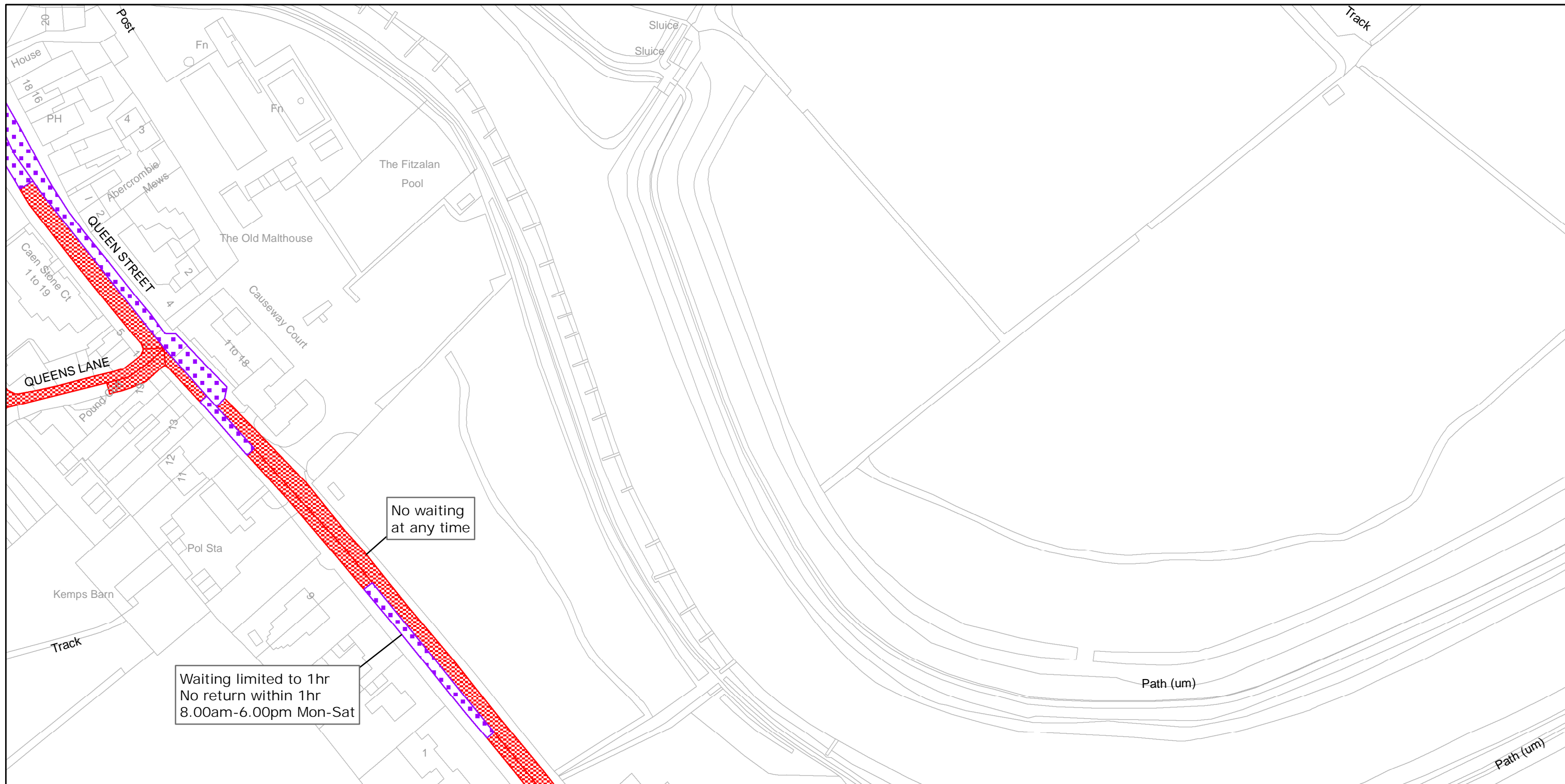
TILE REF NO:
TQ0107SWS

SHEET ISSUE NO 1

SHEET ACTIVE FROM - 05/07/2010



SCALE:
1:1250
at A3 size



West Sussex County Council
Infrastructure
The Grange
Tower Street
Chichester
West Sussex
PO19 1RH

ARUN DISTRICT: ARUNDEL

WAITING RESTRICTIONS

Reproduced from or based upon 2009 Ordnance Survey mapping with permission of the Controller of HMSO (c) Crown Copyright reserved.
Unauthorised reproduction infringes Crown copyright and may lead to prosecution or civil proceedings West Sussex County Council Licence No. 100023447

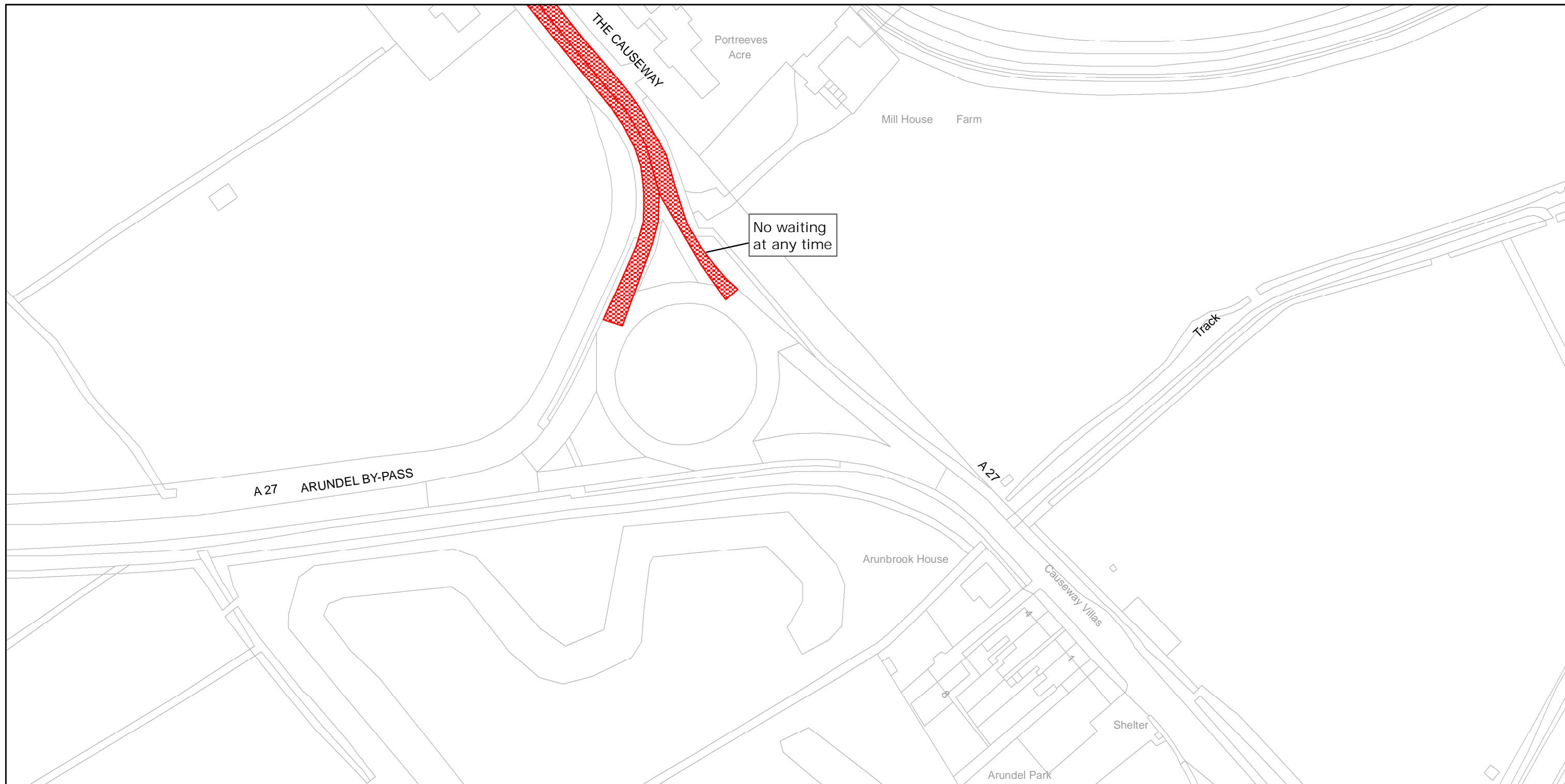
TILE REF NO:
TQ0206NWN

SHEET ISSUE NO 1

SHEET ACTIVE FROM - 05/07/2010



SCALE:
1:1250
at A3 size




West Sussex County Council
Infrastructure
The Grange
Tower Street
Chichester
West Sussex
PO19 1RH

ARUN DISTRICT: ARUNDEL
WAITING RESTRICTIONS

TILE REF NO:
TQ0206NWS

SHEET ISSUE NO 1
SHEET ACTIVE FROM - 05/07/2010



SCALE:
1:1250
at A3 size

Reproduced from or based upon 2009 Ordnance Survey mapping with permission of the Controller of HMSO (c) Crown Copyright reserved.
Unauthorised reproduction infringes Crown copyright and may lead to prosecution or civil proceedings West Sussex County Council Licence No. 100023447



West Sussex County Council
Infrastructure
The Grange
Tower Street
Chichester
West Sussex
PO19 1RH

ARUN DISTRICT: ARUNDEL
WAITING RESTRICTIONS

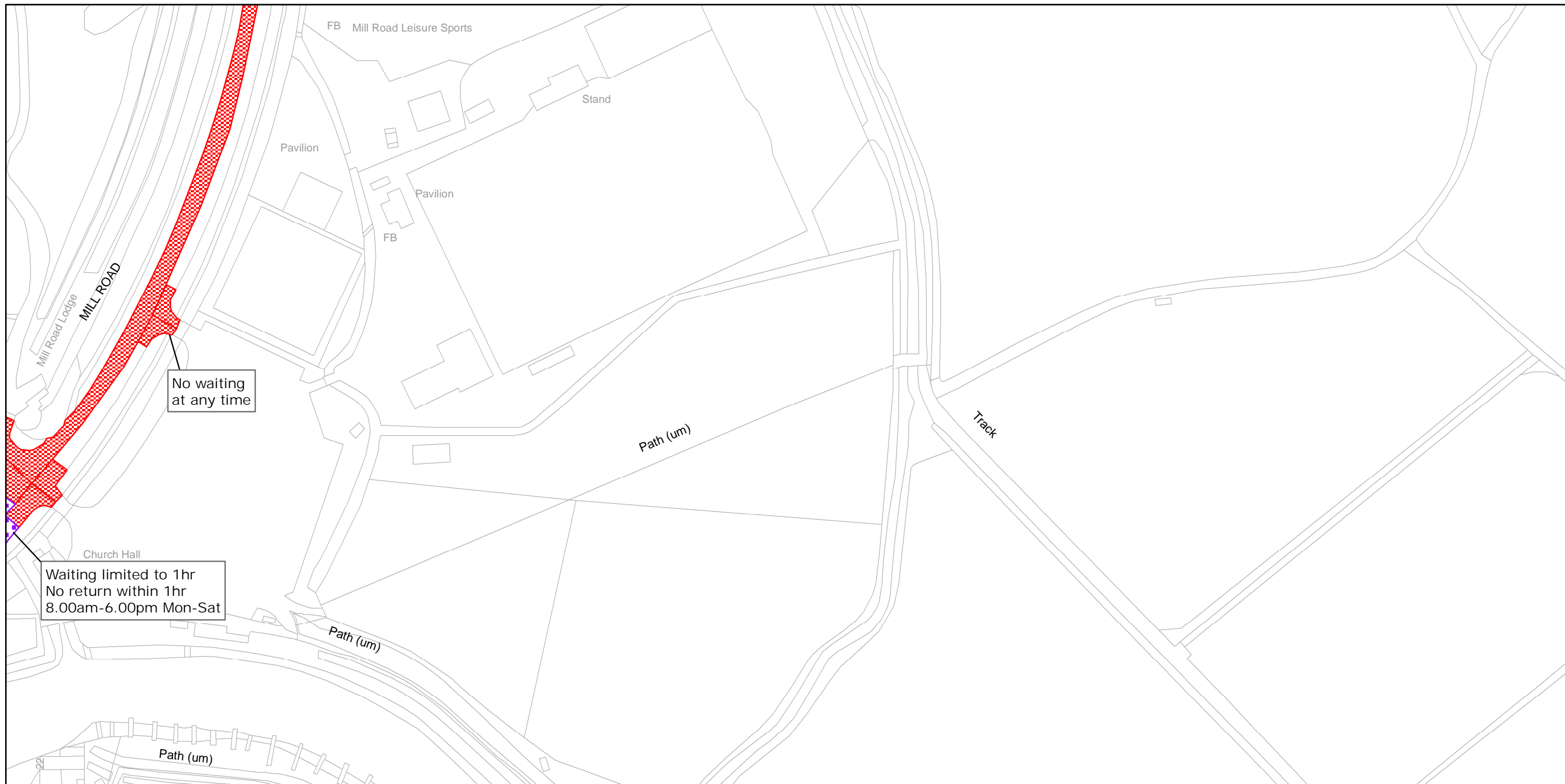
TILE REF NO:
TQ0207SWN

SHEET ISSUE NO 1
SHEET ACTIVE FROM - 05/07/2010



SCALE:
1:1250
at A3 size

Reproduced from or based upon 2009 Ordnance Survey mapping with permission of the Controller of HMSO (c) Crown Copyright reserved.
Unauthorised reproduction infringes Crown copyright and may lead to prosecution or civil proceedings West Sussex County Council Licence No. 100023447



West Sussex County Council
Infrastructure
The Grange
Tower Street
Chichester
West Sussex
PO19 1RH

ARUN DISTRICT: ARUNDEL
WAITING RESTRICTIONS

TILE REF NO:
TQ0207SWS

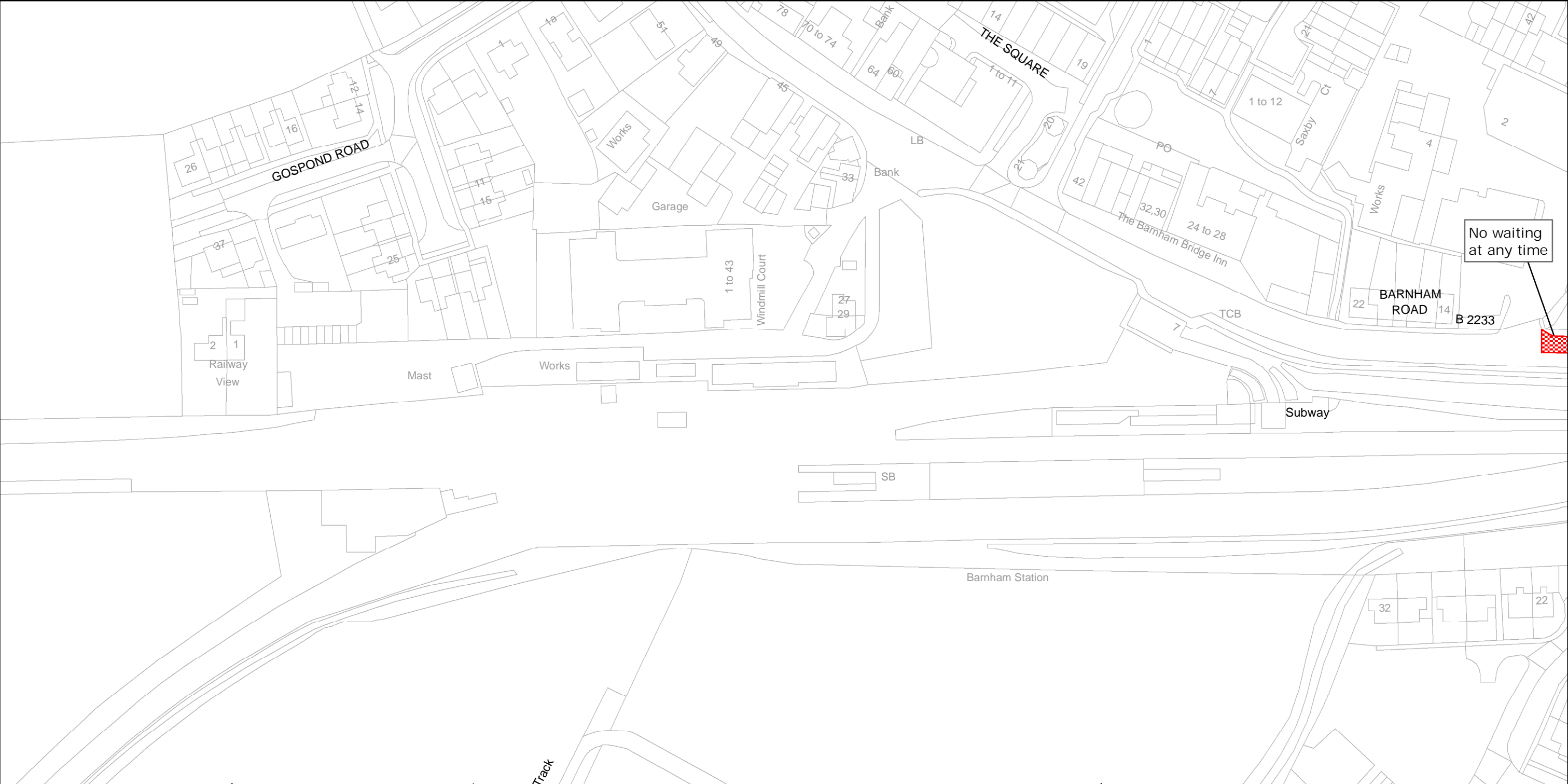
SHEET ISSUE NO 1
SHEET ACTIVE FROM - 05/07/2010



SCALE:
1:1250
at A3 size

Reproduced from or based upon 2009 Ordnance Survey mapping with permission of the Controller of HMSO (c) Crown Copyright reserved.
Unauthorised reproduction infringes Crown copyright and may lead to prosecution or civil proceedings West Sussex County Council Licence No. 100023447

BARNHAM



West Sussex County Council
Infrastructure
The Grange
Tower Street
Chichester
West Sussex
PO19 1RH


ARUN DISTRICT: BARNHAM

WAITING RESTRICTIONS

Reproduced from or based upon 2009 Ordnance Survey mapping with permission of the Controller of HMSO (c) Crown Copyright reserved.
Unauthorised reproduction infringes Crown copyright and may lead to prosecution or civil proceedings West Sussex County Council Licence No. 100023447

TILE REF NO:
SU9504SEN

SHEET ISSUE NO 1
SHEET ACTIVE FROM - 05/07/2010



SCALE:
1:1250
at A3 size



West Sussex County Council
Infrastructure
The Grange
Tower Street
Chichester
West Sussex
PO19 1RH

ARUN DISTRICT: BARNHAM
WAITING RESTRICTIONS

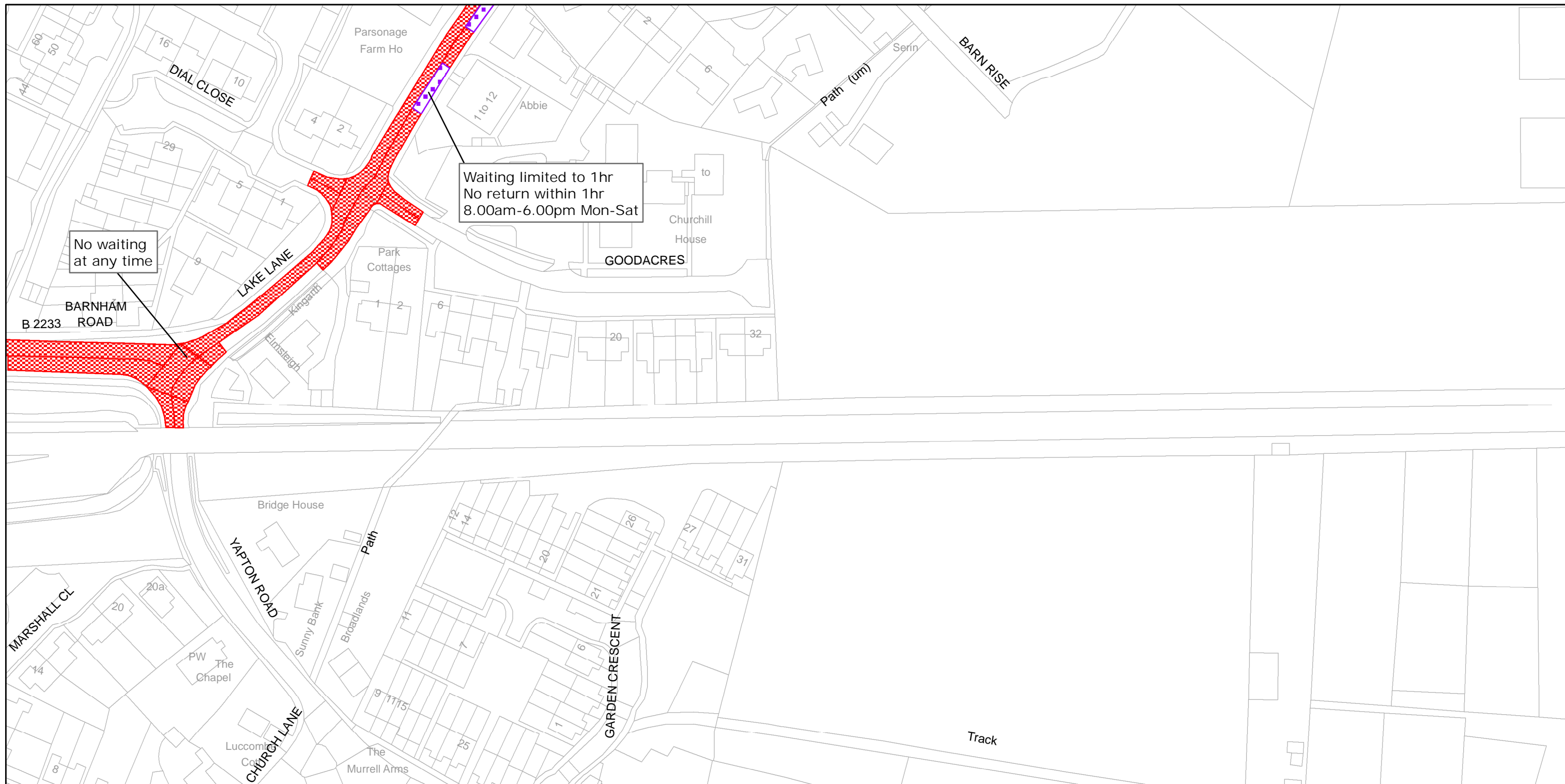
Reproduced from or based upon 2009 Ordnance Survey mapping with permission of the Controller of HMSO (c) Crown Copyright reserved.
Unauthorised reproduction infringes Crown copyright and may lead to prosecution or civil proceedings West Sussex County Council Licence No. 100023447

TILE REF NO:
SU9604NWS

SHEET ISSUE NO 1
SHEET ACTIVE FROM - 05/07/2010



SCALE:
1:1250
at A3 size



West Sussex County Council
Infrastructure
The Grange
Tower Street
Chichester
West Sussex
PO19 1RH

ARUN DISTRICT: BARNHAM
WAITING RESTRICTIONS

Reproduced from or based upon 2009 Ordnance Survey mapping with permission of the Controller of HMSO (c) Crown Copyright reserved.
Unauthorised reproduction infringes Crown copyright and may lead to prosecution or civil proceedings West Sussex County Council Licence No. 100023447

TILE REF NO:
SU9604SWN

SHEET ISSUE NO 1
SHEET ACTIVE FROM - 05/07/2010



SCALE:
1:1250
at A3 size

BERSTED



West Sussex County Council
Infrastructure
The Grange
Tower Street
Chichester
West Sussex
PO19 1RH

ARUN DISTRICT: BERSTED
WAITING RESTRICTIONS

Reproduced from or based upon 2009 Ordnance Survey mapping with permission of the Controller of HMSO (c) Crown Copyright reserved.
Unauthorised reproduction infringes Crown copyright and may lead to prosecution or civil proceedings West Sussex County Council Licence No. 100023447

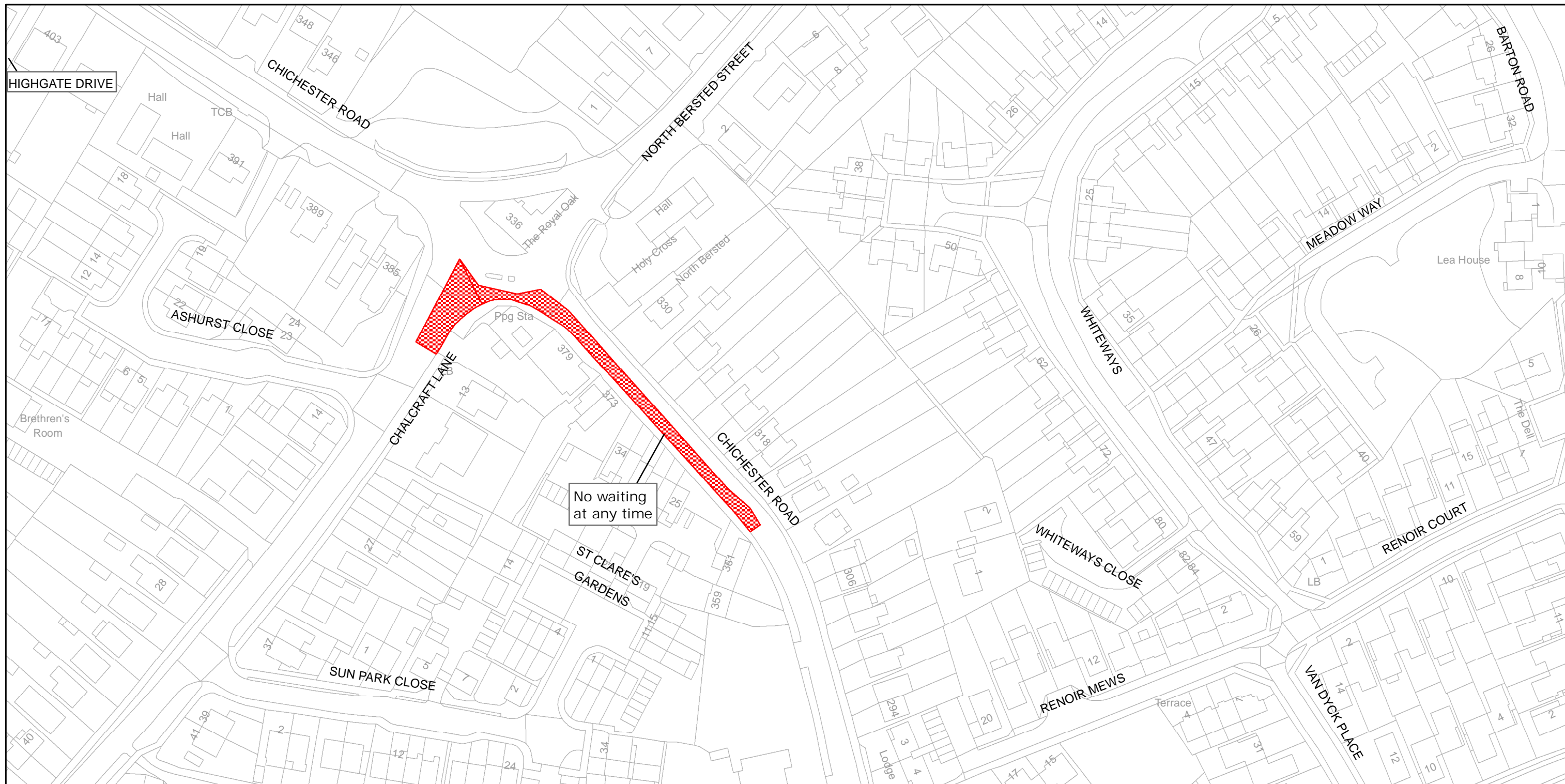
TILE REF NO:
SU9200NES

SHEET ISSUE NO 1

SHEET ACTIVE FROM - 05/07/2010



SCALE:
1:1250
at A3 size



West Sussex County Council
Infrastructure
The Grange
Tower Street
Chichester
West Sussex
PO19 1RH

ARUN DISTRICT: BERSTED
WAITING RESTRICTIONS

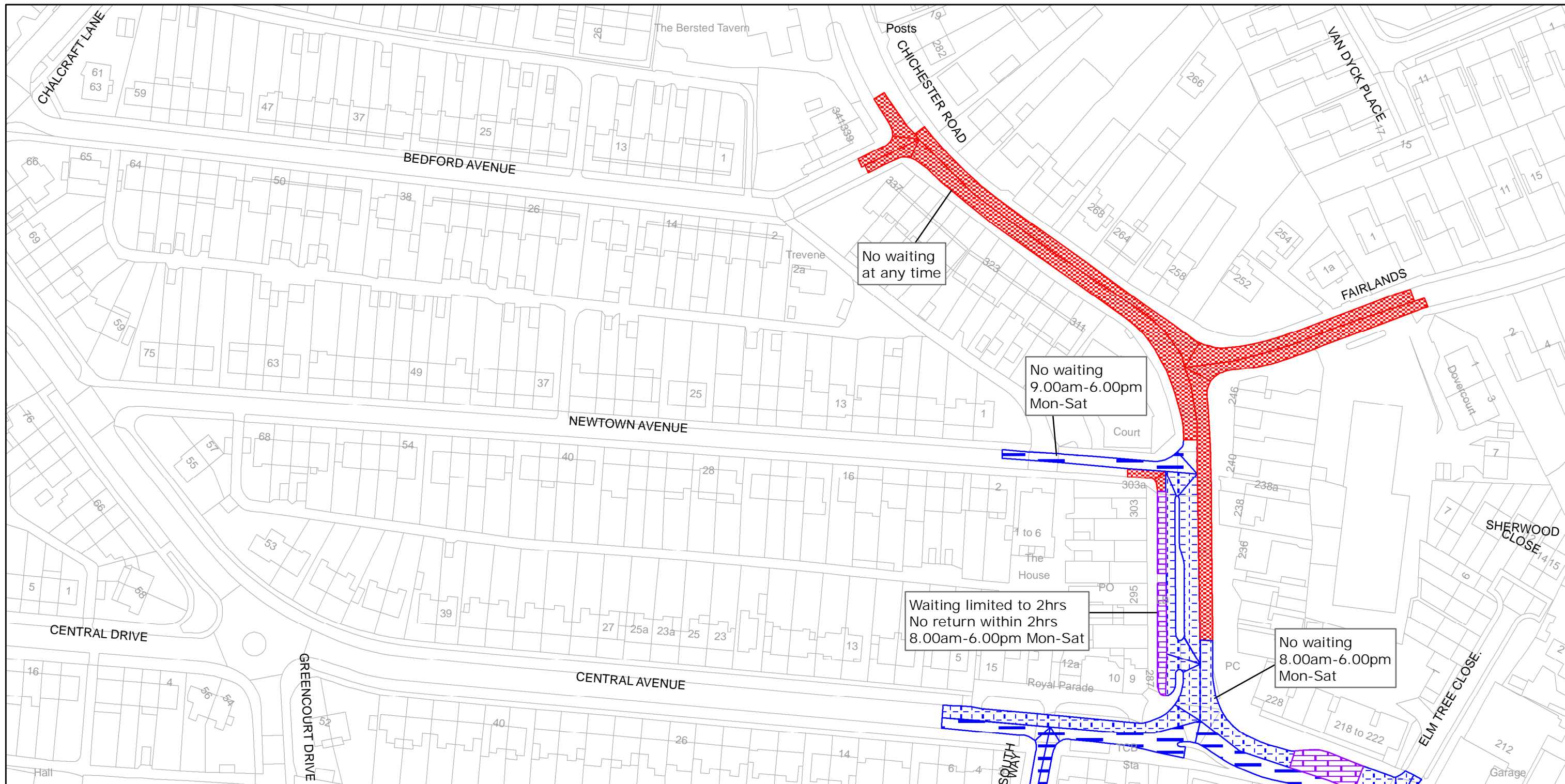
Reproduced from or based upon 2009 Ordnance Survey mapping with permission of the Controller of HMSO (c) Crown Copyright reserved.
Unauthorised reproduction infringes Crown copyright and may lead to prosecution or civil proceedings West Sussex County Council Licence No. 100023447

TILE REF NO:
SU9200NWN

SHEET ISSUE NO 1
SHEET ACTIVE FROM - 05/07/2010



SCALE:
1:1250
at A3 size



West Sussex County Council
Infrastructure
The Grange
Tower Street
Chichester
West Sussex
PO19 1RH

ARUN DISTRICT: BERSTED AND BOGNOR REGIS
WAITING RESTRICTIONS

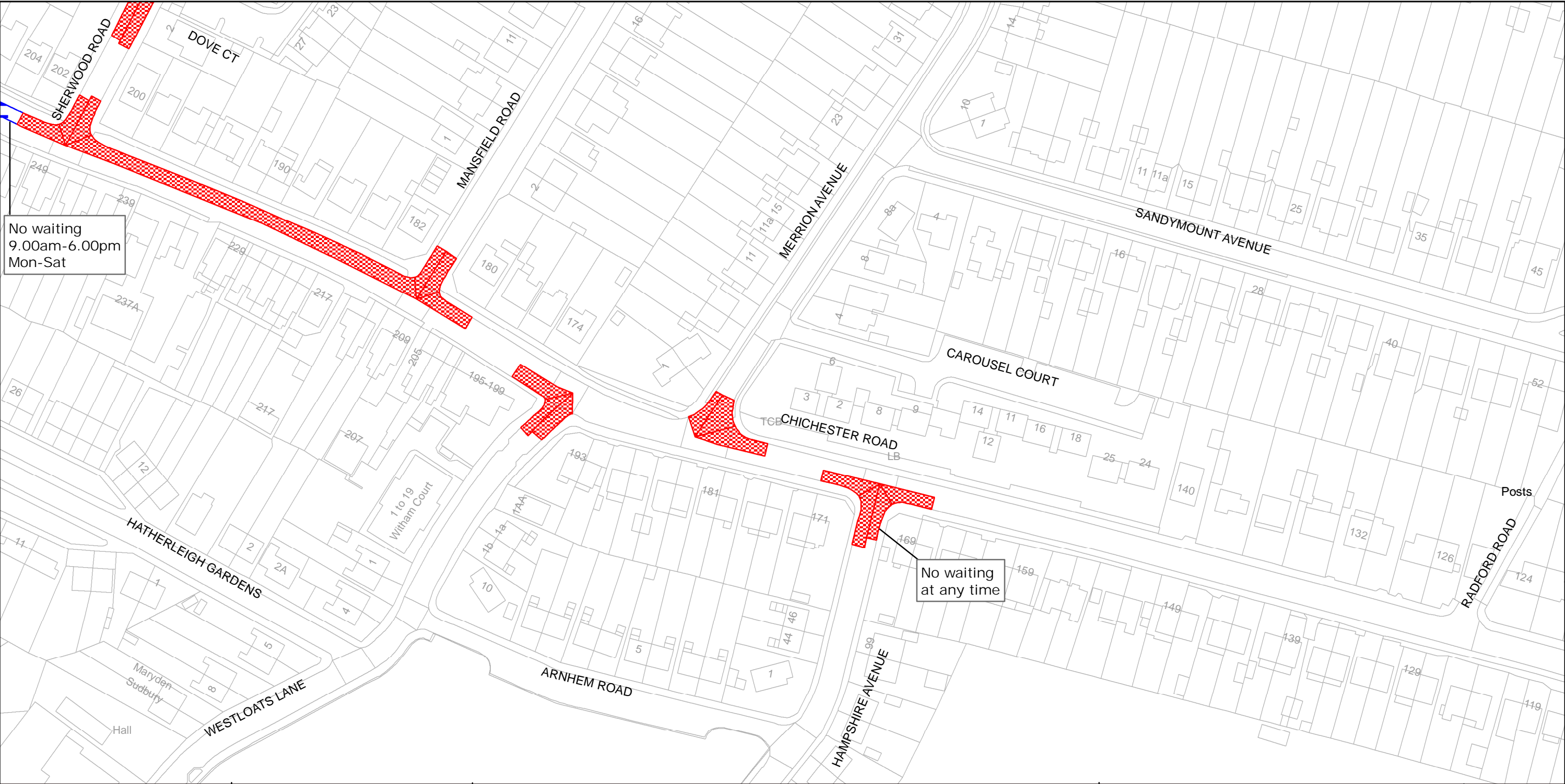
Reproduced from or based upon 2009 Ordnance Survey mapping with permission of the Controller of HMSO (c) Crown Copyright reserved.
Unauthorised reproduction infringes Crown copyright and may lead to prosecution or civil proceedings West Sussex County Council Licence No. 100023447

TILE REF NO:
SU9200NWS

SHEET ISSUE NO 1
SHEET ACTIVE FROM - 05/07/2010



SCALE:
1:1250
at A3 size



West Sussex County Council
Infrastructure
The Grange
Tower Street
Chichester
West Sussex
PO19 1RH

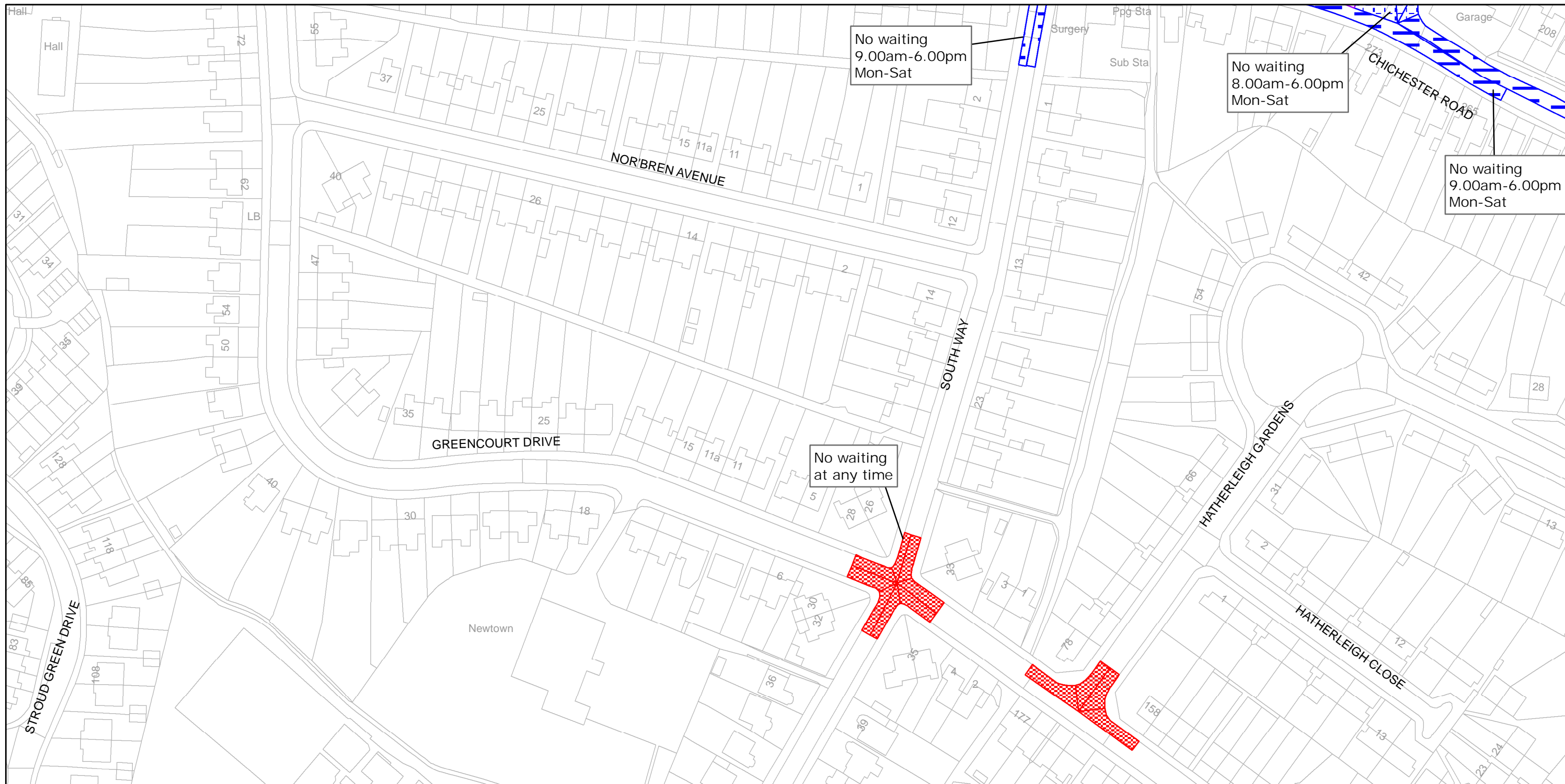
ARUN DISTRICT: BERSTED AND BOGNOR REGIS
WAITING RESTRICTIONS

Reproduced from or based upon 2009 Ordnance Survey mapping with permission of the Controller of HMSO (c) Crown Copyright reserved.
Unauthorised reproduction infringes Crown copyright and may lead to prosecution or civil proceedings West Sussex County Council Licence No. 100023447

TILE REF NO:
SU9200SEN

SHEET ISSUE NO 1
SHEET ACTIVE FROM - 05/07/2010

±
SCALE:
1:1250
at A3 size



West Sussex County Council
Infrastructure
The Grange
Tower Street
Chichester
West Sussex
PO19 1RH

ARUN DISTRICT: BERSTED AND BOGNOR REGIS
WAITING RESTRICTIONS

Reproduced from or based upon 2009 Ordnance Survey mapping with permission of the Controller of HMSO (c) Crown Copyright reserved.
Unauthorised reproduction infringes Crown copyright and may lead to prosecution or civil proceedings West Sussex County Council Licence No. 100023447

TILE REF NO:
SU9200SWN

SHEET ISSUE NO 1

SHEET ACTIVE FROM - 05/07/2010



SCALE:
1:1250
at A3 size



West Sussex County Council
Infrastructure
The Grange
Tower Street
Chichester
West Sussex
PO19 1RH

ARUN DISTRICT: BERSTED AND BOGNOR REGIS

WAITING RESTRICTIONS

Reproduced from or based upon 2009 Ordnance Survey mapping with permission of the Controller of HMSO (c) Crown Copyright reserved.
Unauthorised reproduction infringes Crown copyright and may lead to prosecution or civil proceedings West Sussex County Council Licence No. 100023447

TILE REF NO:
SU9300NWN

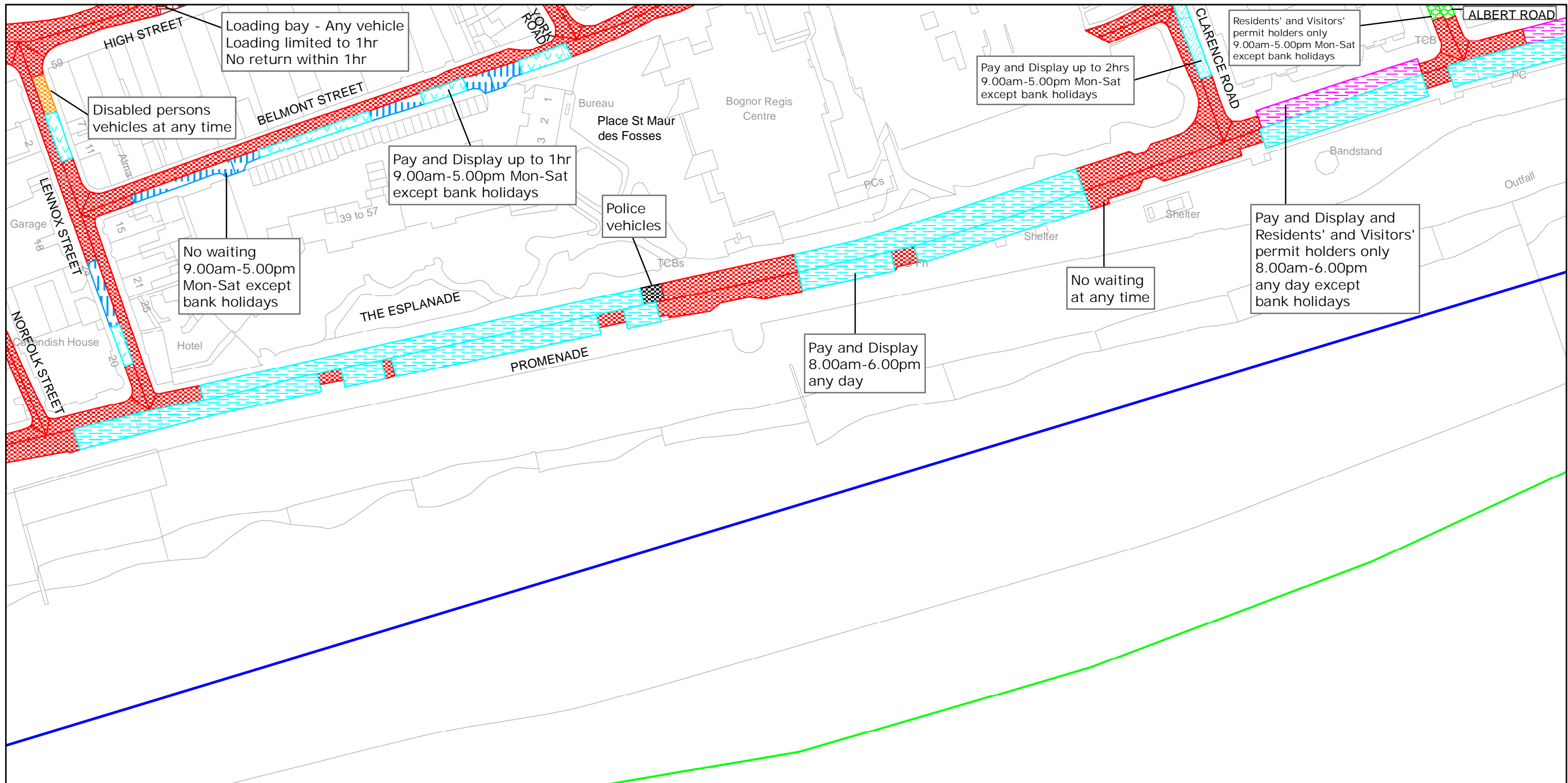
SHEET ISSUE NO 1

SHEET ACTIVE FROM - 05/07/2010



SCALE:
1:1250
at A3 size

BOGNOR REGIS CONTROLLED PARKING ZONE



West Sussex County Council
Infrastructure
The Grange
Tower Street
Chichester
West Sussex
PO19 1RH

ARUN DISTRICT: BOGNOR REGIS
WAITING RESTRICTIONS

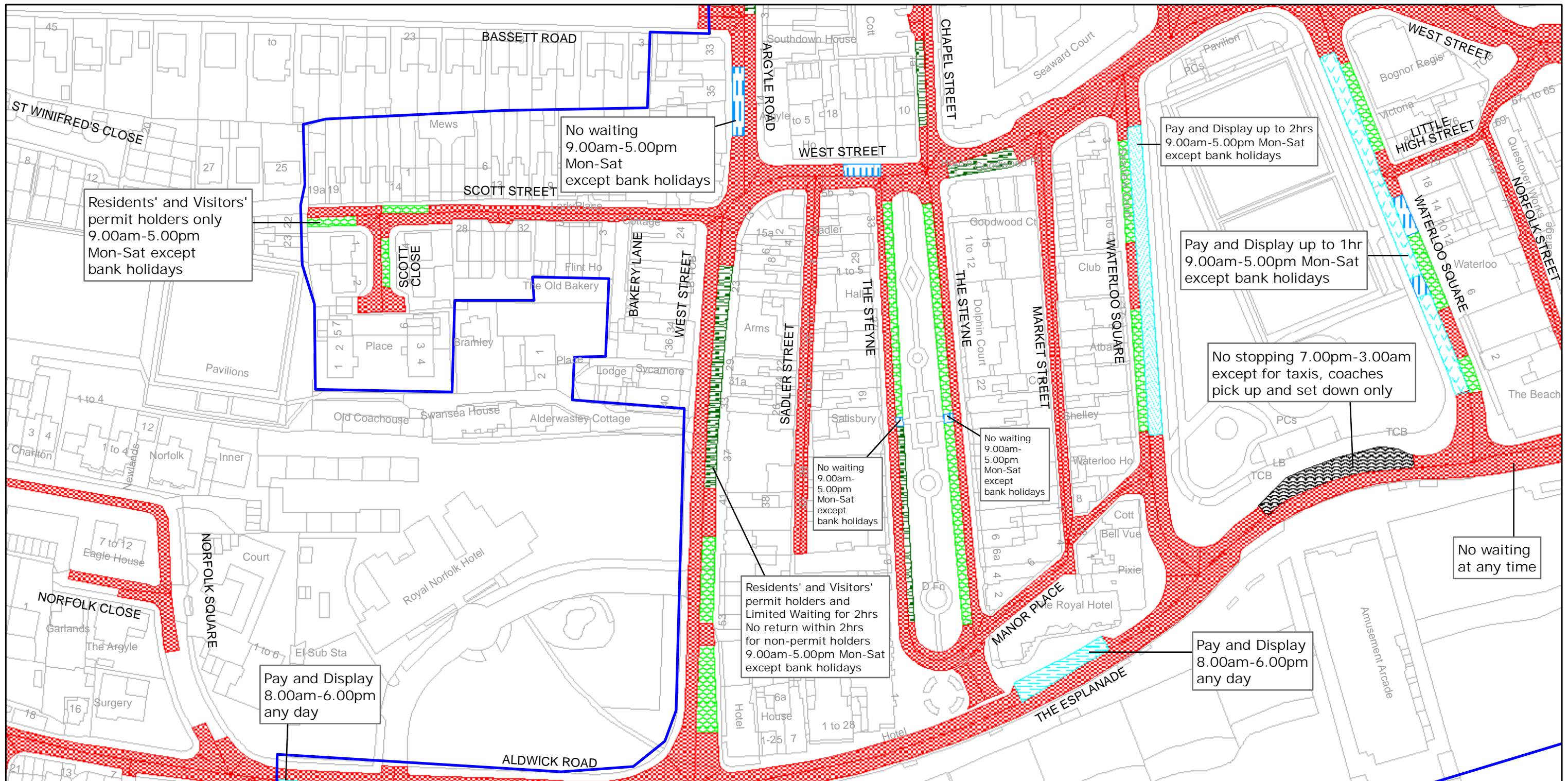
Reproduced from or based upon 2009 Ordnance Survey mapping with permission of the Controller of HMSO (c) Crown Copyright reserved.
Unauthorised reproduction infringes Crown copyright and may lead to prosecution or civil proceedings West Sussex County Council Licence No. 100023447

TILE REF NO:
SZ9398NEN

SHEET ISSUE NO 1
SHEET ACTIVE FROM - 05/07/2010



SCALE:
1:1250
at A3 size




West Sussex County Council
Infrastructure
The Grange
Tower Street
Chichester
West Sussex
PO19 1RH

ARUN DISTRICT: BOGNOR REGIS
WAITING RESTRICTIONS

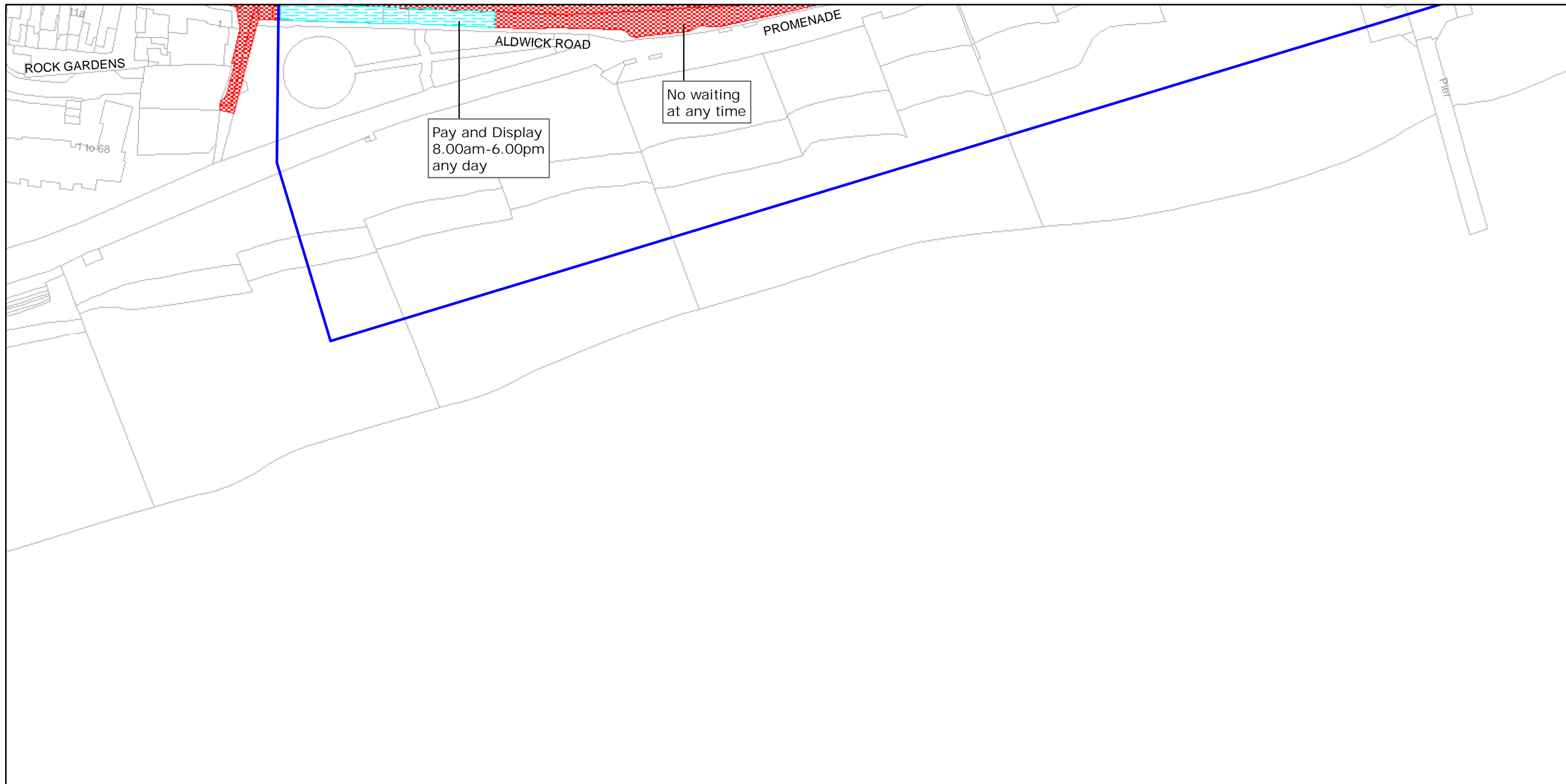
Reproduced from or based upon 2009 Ordnance Survey mapping with permission of the Controller of HMSO (c) Crown Copyright reserved.
Unauthorised reproduction infringes Crown copyright and may lead to prosecution or civil proceedings West Sussex County Council Licence No. 100023447

TILE REF NO:
SZ9398NWN

SHEET ISSUE NO 1
SHEET ACTIVE FROM - 05/07/2010



SCALE:
1:1250
at A3 size



West Sussex County Council
Infrastructure
The Grange
Tower Street
Chichester
West Sussex
PO19 1RH

ARUN DISTRICT: BOGNOR REGIS
WAITING RESTRICTIONS

TILE REF NO:
SZ9398NWS

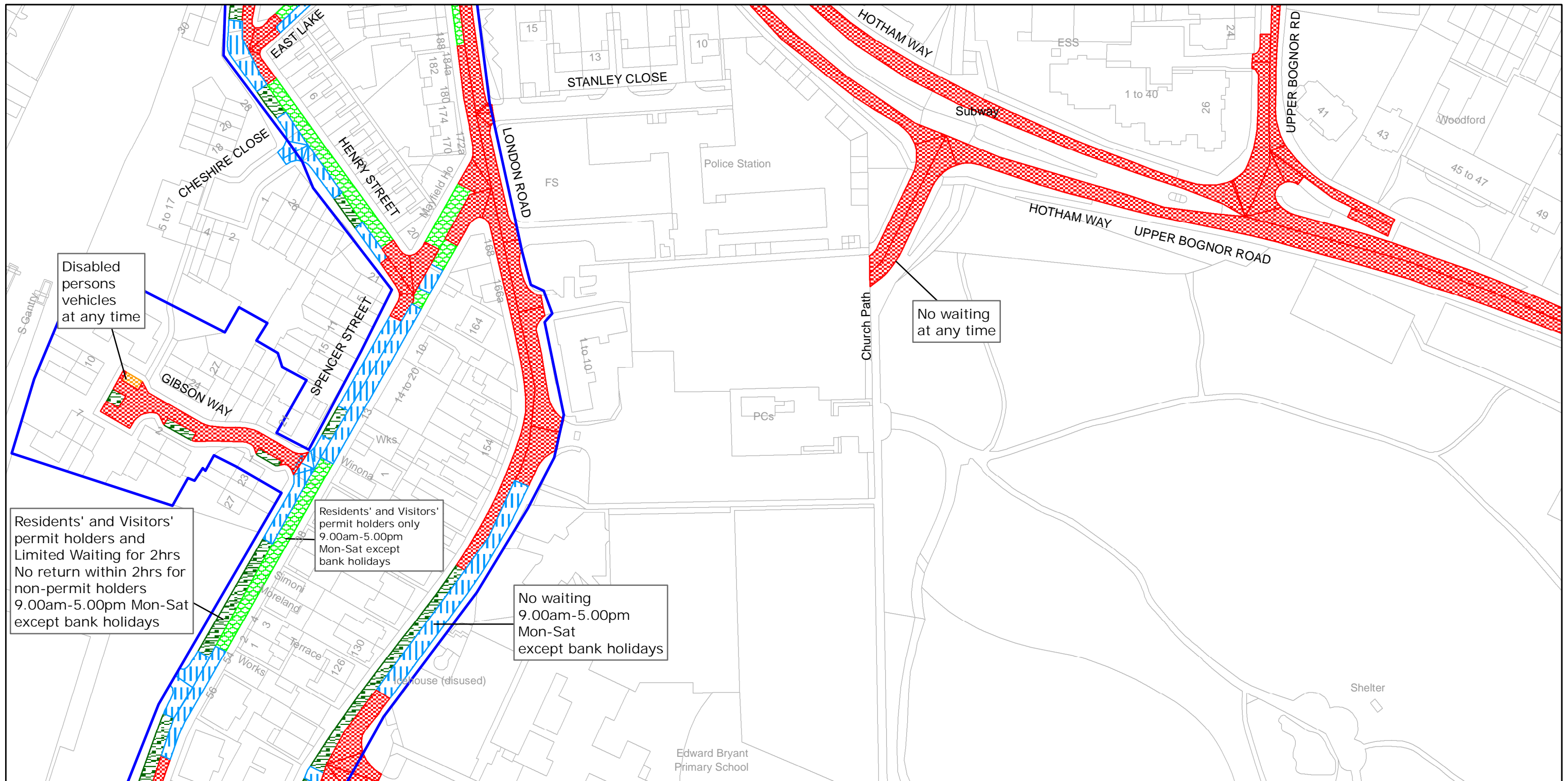
SHEET ISSUE NO 1

SHEET ACTIVE FROM - 05/07/2010



SCALE:
1:1250
at A3 size

Reproduced from or based upon 2009 Ordnance Survey mapping with permission of the Controller of HMSO (c) Crown Copyright reserved.
Unauthorised reproduction infringes Crown copyright and may lead to prosecution or civil proceedings West Sussex County Council Licence No. 100023447



West Sussex County Council
Infrastructure
The Grange
Tower Street
Chichester
West Sussex
PO19 1RH

Reproduced from or based upon 2009 Ordnance Survey mapping with permission of the Controller of HMSO (c) Crown Copyright reserved.
Unauthorised reproduction infringes Crown copyright and may lead to prosecution or civil proceedings West Sussex County Council Licence No. 100023447

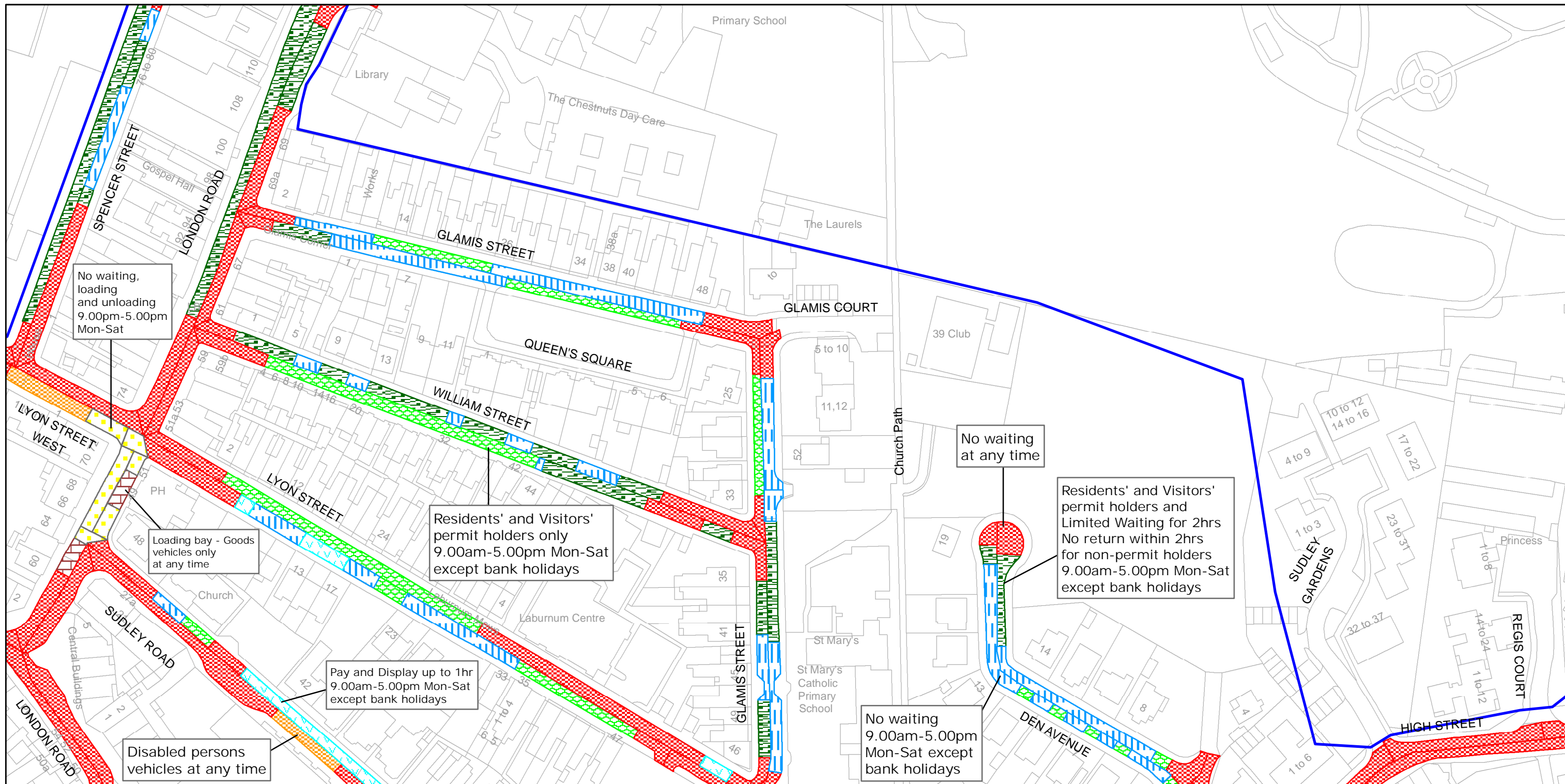
ARUN DISTRICT: BOGNOR REGIS
WAITING RESTRICTIONS

TILE REF NO:
SZ9399NES

SHEET ISSUE NO 1
SHEET ACTIVE FROM - 05/07/2010



SCALE:
1:1250
at A3 size



West Sussex County Council
Infrastructure
The Grange
Tower Street
Chichester
West Sussex
PO19 1RH

ARUN DISTRICT: BOGNOR REGIS

WAITING RESTRICTIONS

Reproduced from or based upon 2009 Ordnance Survey mapping with permission of the Controller of HMSO (c) Crown Copyright reserved.
Unauthorised reproduction infringes Crown copyright and may lead to prosecution or civil proceedings West Sussex County Council Licence No. 100023447

TILE REF NO:

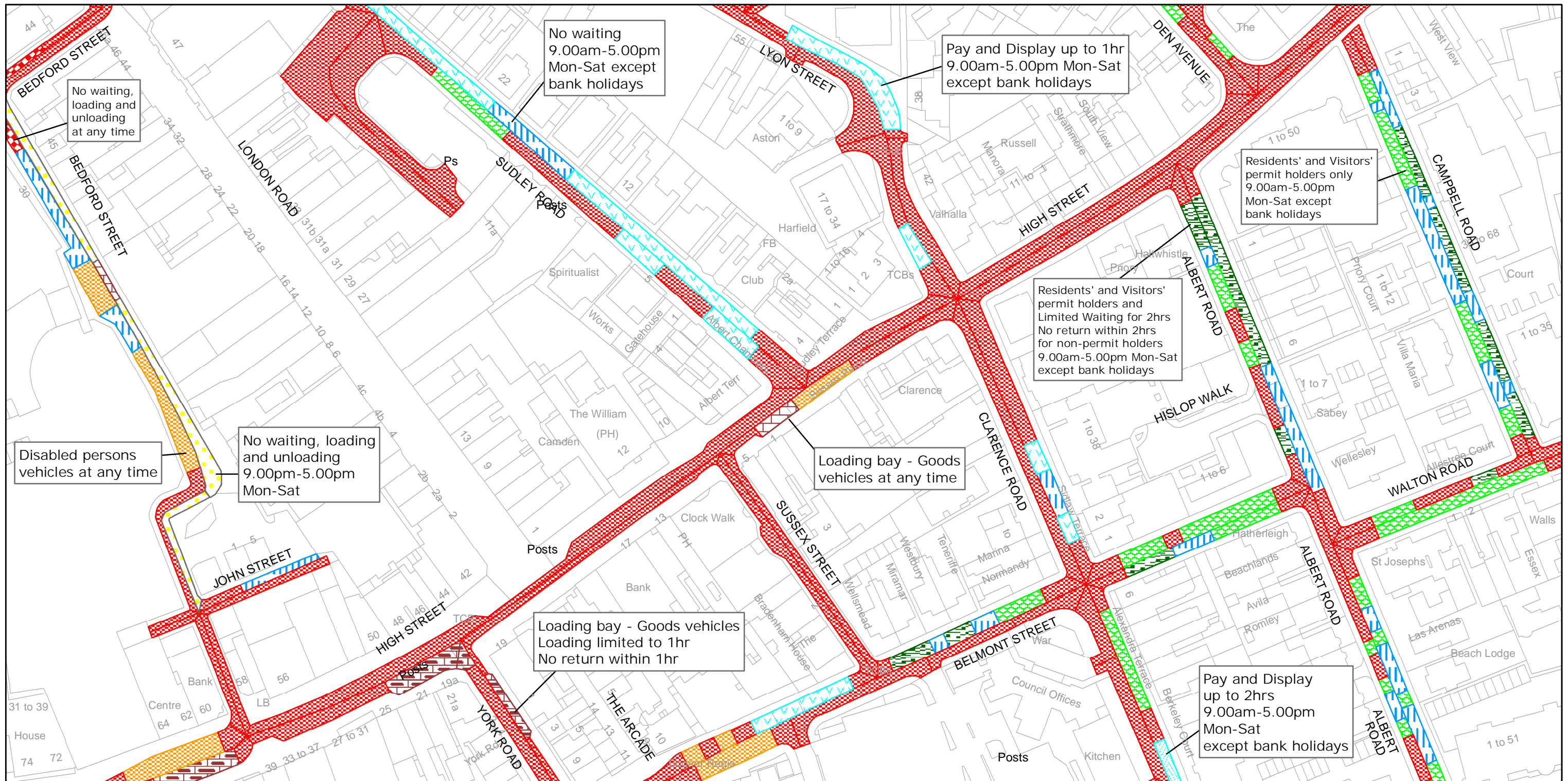
SZ9399SEN

SHEET ISSUE NO 1

SHEET ACTIVE FROM - 05/07/2010



SCALE:
1:1250
at A3 size



West Sussex County Council
Infrastructure
The Grange
Tower Street
Chichester
West Sussex
PO19 1RH

Reproduced from or based upon 2009 Ordnance Survey mapping with permission of the Controller of HMSO (c) Crown Copyright reserved.
Unauthorised reproduction infringes Crown copyright and may lead to prosecution or civil proceedings West Sussex County Council Licence No. 100023447

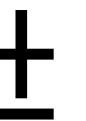
ARUN DISTRICT: BOGNOR REGIS

WAITING RESTRICTIONS

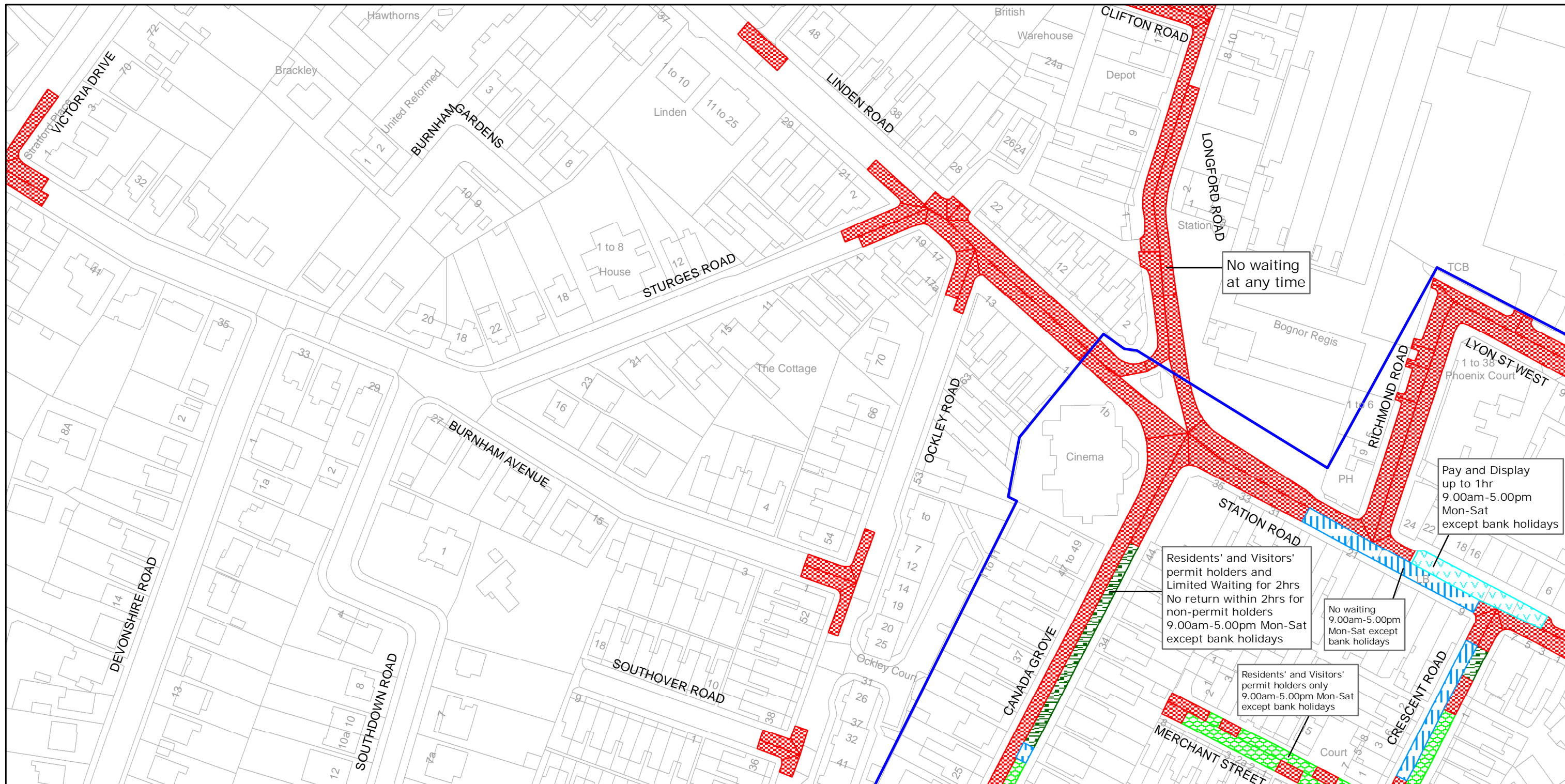
TILE REF NO:
SZ9399SES

SHEET ISSUE NO 1

SHEET ACTIVE FROM - 05/07/2010



SCALE:
1:1250
at A3 size



West Sussex County Council
Infrastructure
The Grange
Tower Street
Chichester
West Sussex
PO19 1RH

ARUN DISTRICT: BOGNOR REGIS

WAITING RESTRICTIONS

Reproduced from or based upon 2009 Ordnance Survey mapping with permission of the Controller of HMSO (c) Crown Copyright reserved.
Unauthorised reproduction infringes Crown copyright and may lead to prosecution or civil proceedings West Sussex County Council Licence No. 100023447

TILE REF NO:

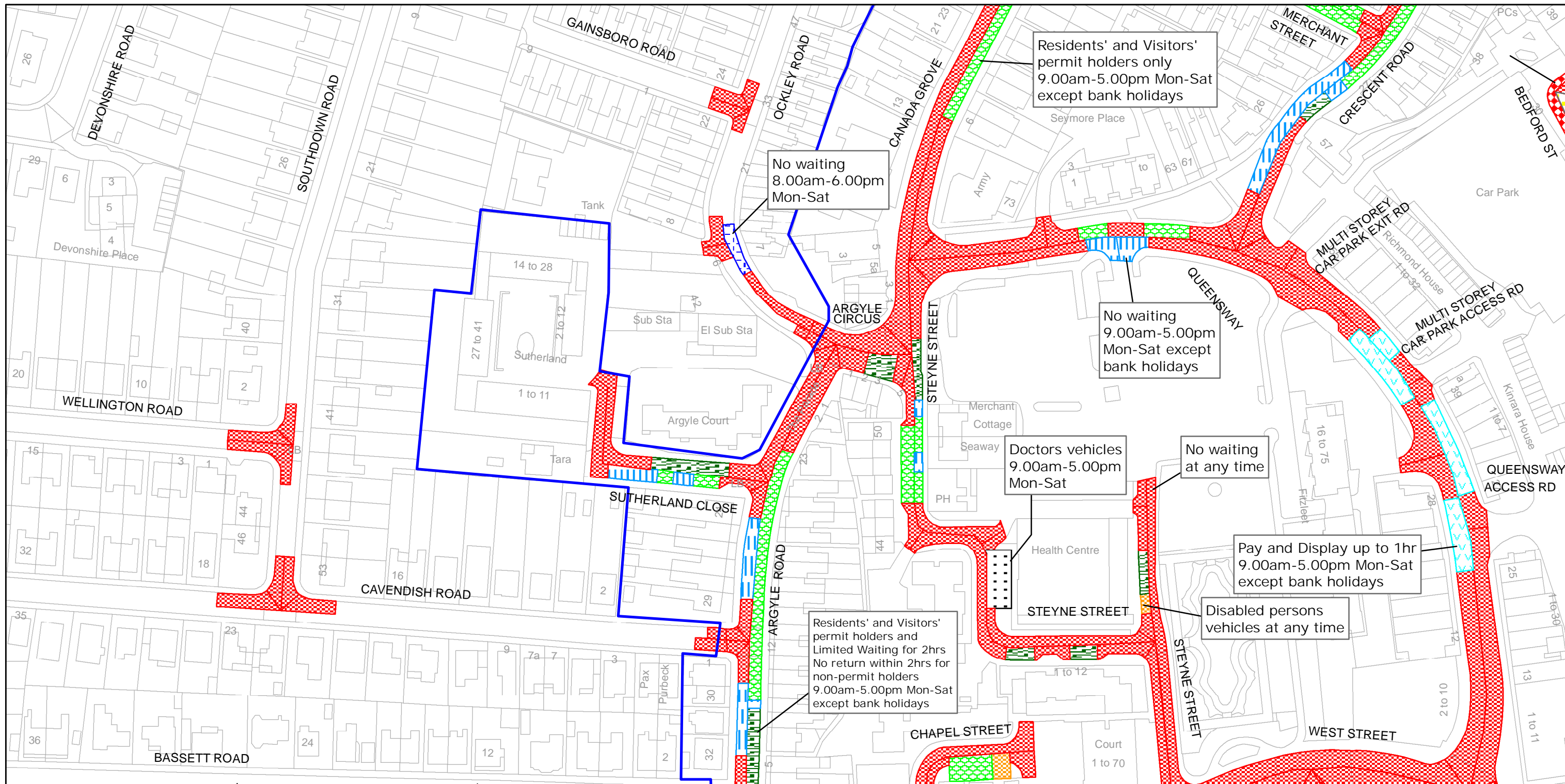
SZ9399SWN

SHEET ISSUE NO 1

SHEET ACTIVE FROM - 05/07/2010



SCALE:
1:1250
at A3 size



West Sussex County Council
Infrastructure
The Grange
Tower Street
Chichester
West Sussex
PO19 1RH

Reproduced from or based upon 2009 Ordnance Survey mapping with permission of the Controller of HMSO (c) Crown Copyright reserved.
Unauthorised reproduction infringes Crown copyright and may lead to prosecution or civil proceedings West Sussex County Council Licence No. 100023447


ARUN DISTRICT: BOGNOR REGIS

WAITING RESTRICTIONS

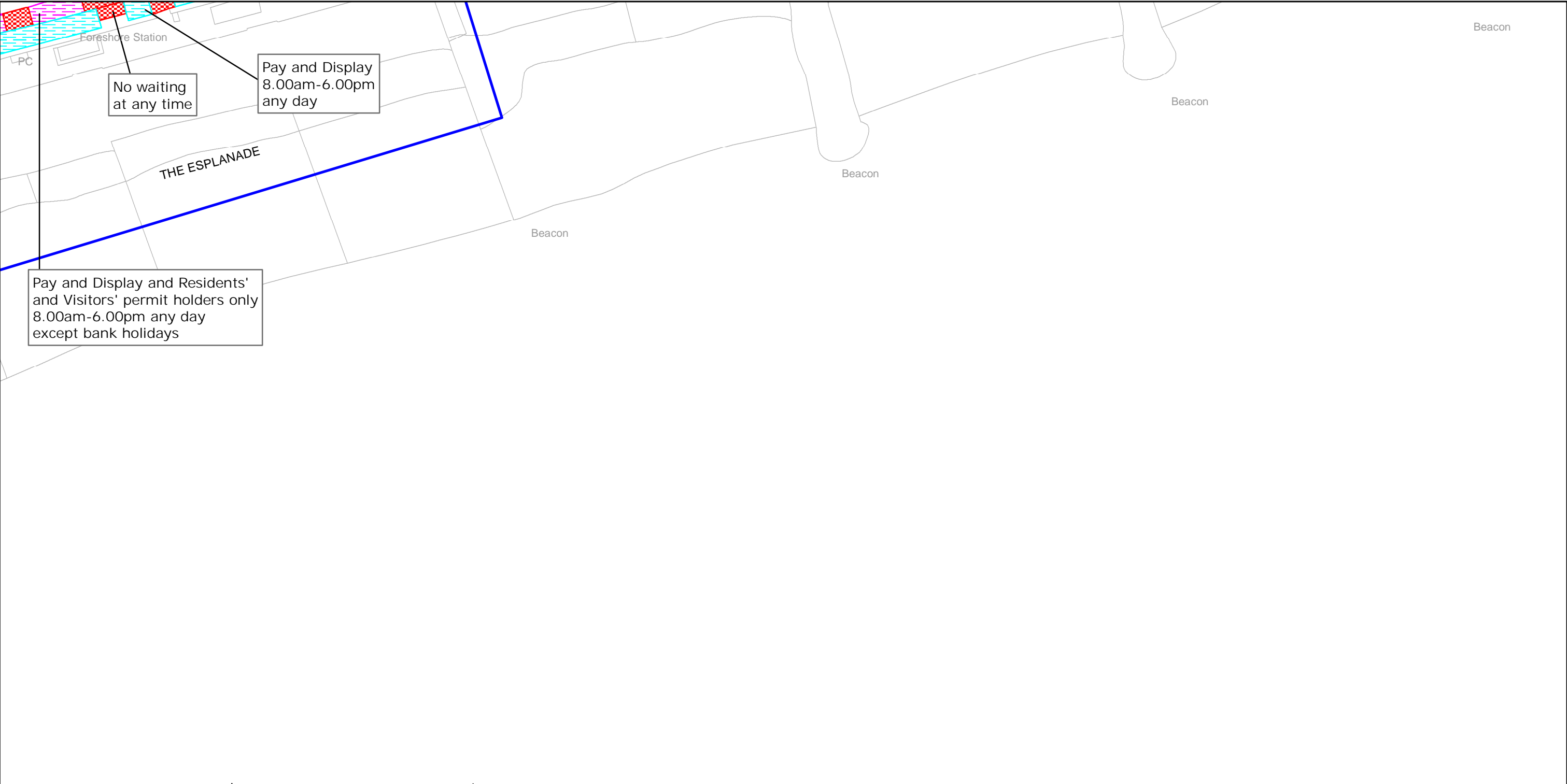
TILE REF NO:
SZ9399SWS

SHEET ISSUE NO 1

SHEET ACTIVE FROM - 05/07/2010



SCALE:
1:1250
at A3 size



West Sussex County Council
Infrastructure
The Grange
Tower Street
Chichester
West Sussex
PO19 1RH

Reproduced from or based upon 2009 Ordnance Survey mapping with permission of the Controller of HMSO (c) Crown Copyright reserved.
Unauthorised reproduction infringes Crown copyright and may lead to prosecution or civil proceedings West Sussex County Council Licence No. 100023447

ARUN DISTRICT: BOGNOR REGIS

WAITING RESTRICTIONS

TILE REF NO:
SZ9498NWN

SHEET ISSUE NO 1
SHEET ACTIVE FROM - 05/07/2010

±
SCALE:
1:1250
at A3 size



West Sussex County Council
Infrastructure
The Grange
Tower Street
Chichester
West Sussex
PO19 1RH

ARUN DISTRICT: BOGNOR REGIS
WAITING RESTRICTIONS

Reproduced from or based upon 2009 Ordnance Survey mapping with permission of the Controller of HMSO (c) Crown Copyright reserved.
Unauthorised reproduction infringes Crown copyright and may lead to prosecution or civil proceedings West Sussex County Council Licence No. 100023447

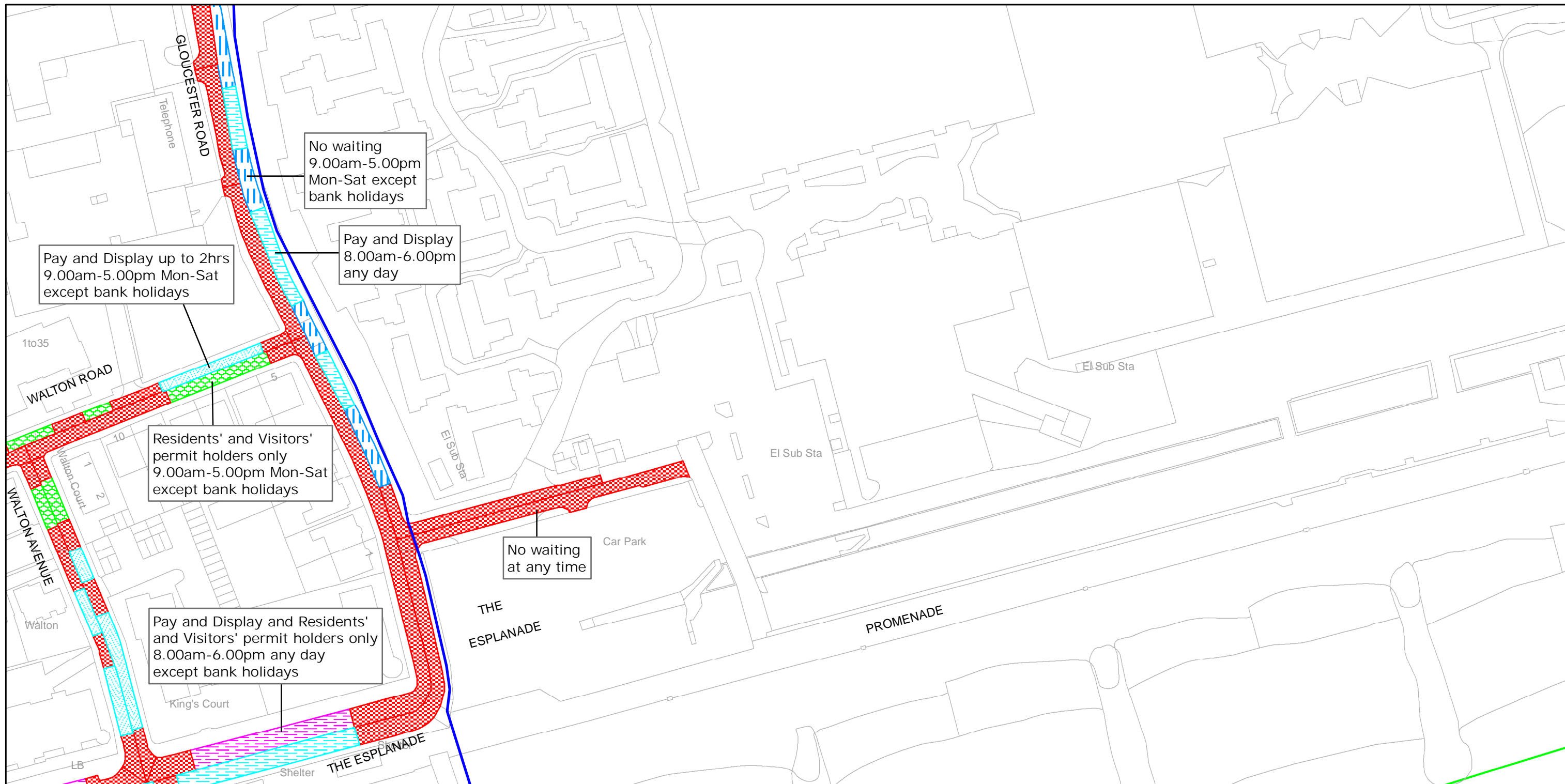
TILE REF NO:
SZ9499SWN

SHEET ISSUE NO 1

SHEET ACTIVE FROM - 05/07/2010



SCALE:
1:1250
at A3 size



West Sussex County Council
Infrastructure
The Grange
Tower Street
Chichester
West Sussex
PO19 1RH

ARUN DISTRICT: BOGNOR REGIS

WAITING RESTRICTIONS

Reproduced from or based upon 2009 Ordnance Survey mapping with permission of the Controller of HMSO (c) Crown Copyright reserved.
Unauthorised reproduction infringes Crown copyright and may lead to prosecution or civil proceedings West Sussex County Council Licence No. 100023447

TILE REF NO:
SZ9499SWS

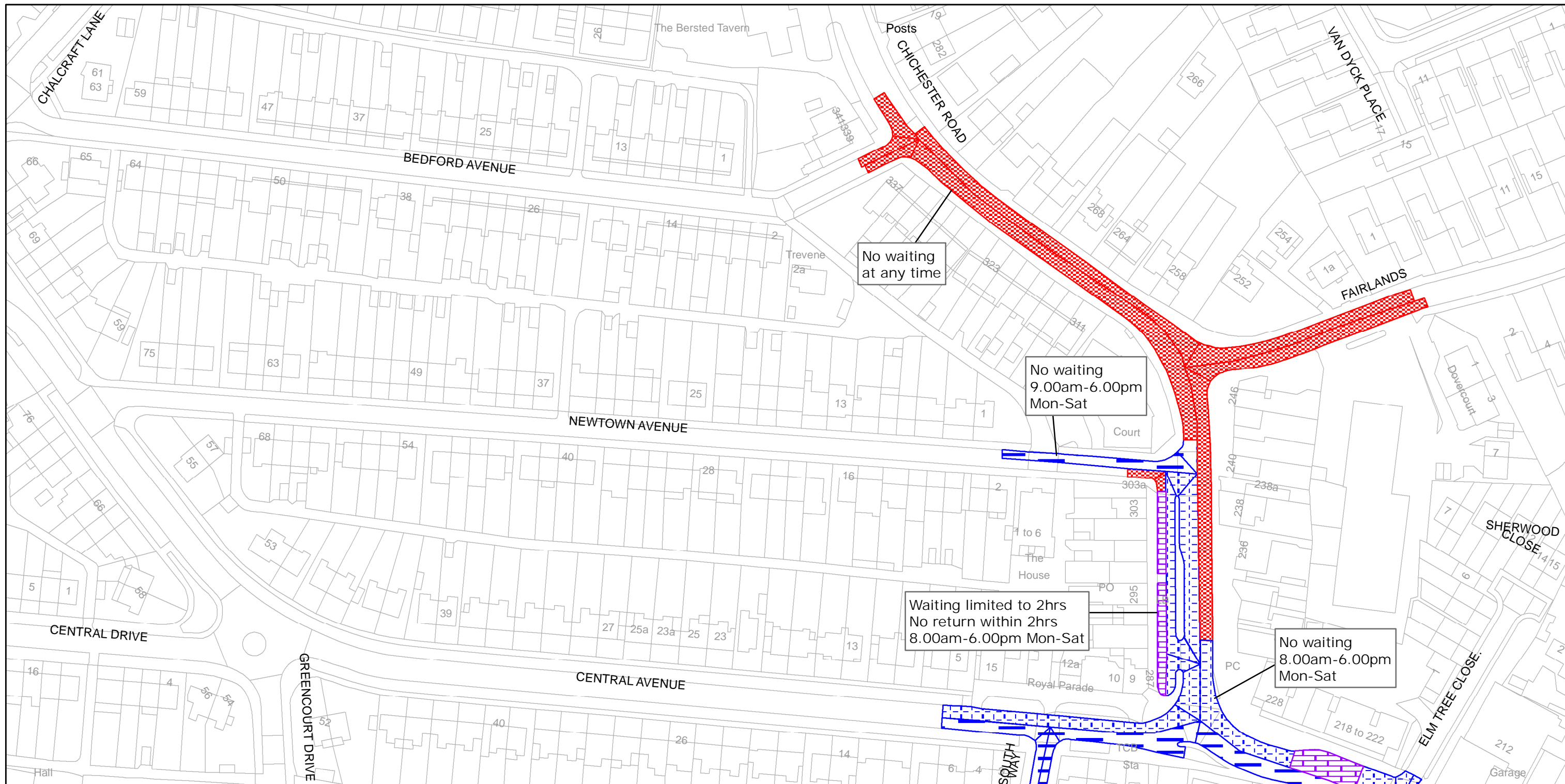
SHEET ISSUE NO 1

SHEET ACTIVE FROM - 05/07/2010



SCALE:
1:1250
at A3 size

BOGNOR REGIS



West Sussex County Council
Infrastructure
The Grange
Tower Street
Chichester
West Sussex
PO19 1RH

ARUN DISTRICT: BERSTED AND BOGNOR REGIS
WAITING RESTRICTIONS

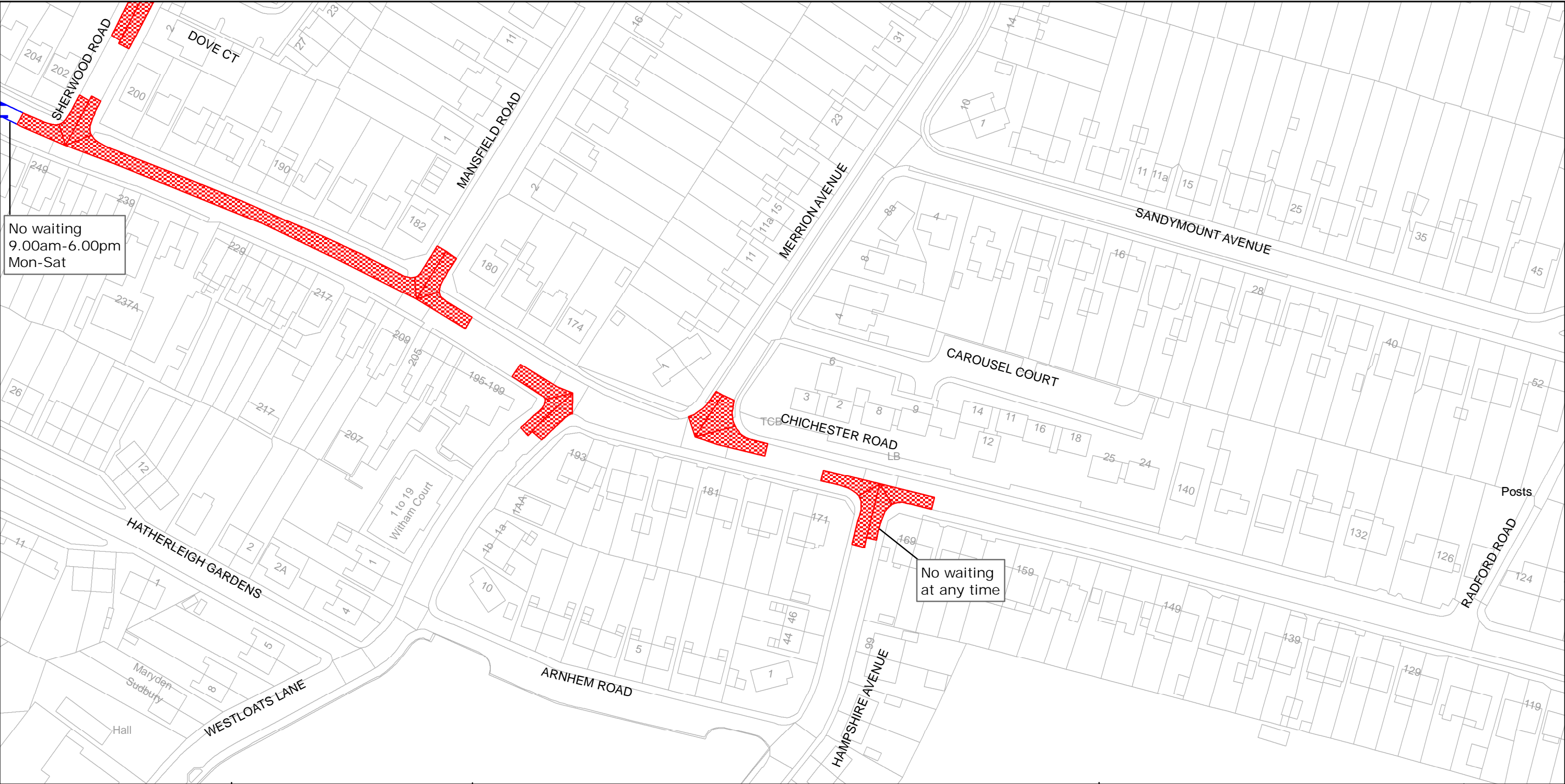
Reproduced from or based upon 2009 Ordnance Survey mapping with permission of the Controller of HMSO (c) Crown Copyright reserved.
Unauthorised reproduction infringes Crown copyright and may lead to prosecution or civil proceedings West Sussex County Council Licence No. 100023447

TILE REF NO:
SU9200NWS

SHEET ISSUE NO 1
SHEET ACTIVE FROM - 05/07/2010



SCALE:
1:1250
at A3 size




West Sussex County Council
Infrastructure
The Grange
Tower Street
Chichester
West Sussex
PO19 1RH

Reproduced from or based upon 2009 Ordnance Survey mapping with permission of the Controller of HMSO (c) Crown Copyright reserved.
Unauthorised reproduction infringes Crown copyright and may lead to prosecution or civil proceedings West Sussex County Council Licence No. 100023447

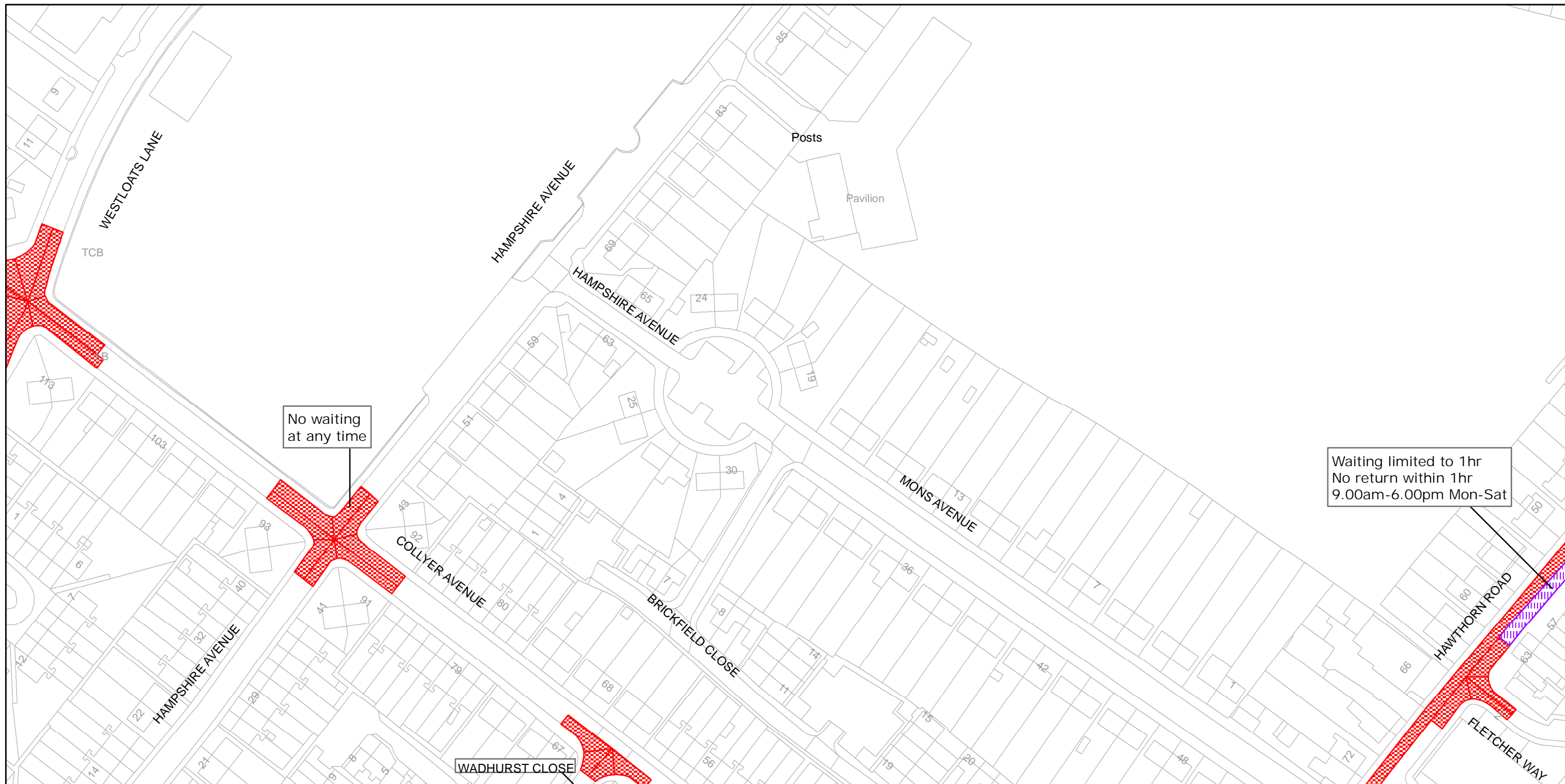
ARUN DISTRICT: BERSTED AND BOGNOR REGIS
WAITING RESTRICTIONS

TILE REF NO:
SU9200SEN

SHEET ISSUE NO 1
SHEET ACTIVE FROM - 05/07/2010



SCALE:
1:1250
at A3 size



West Sussex County Council
Infrastructure
The Grange
Tower Street
Chichester
West Sussex
PO19 1RH

ARUN DISTRICT: BOGNOR REGIS
WAITING RESTRICTIONS

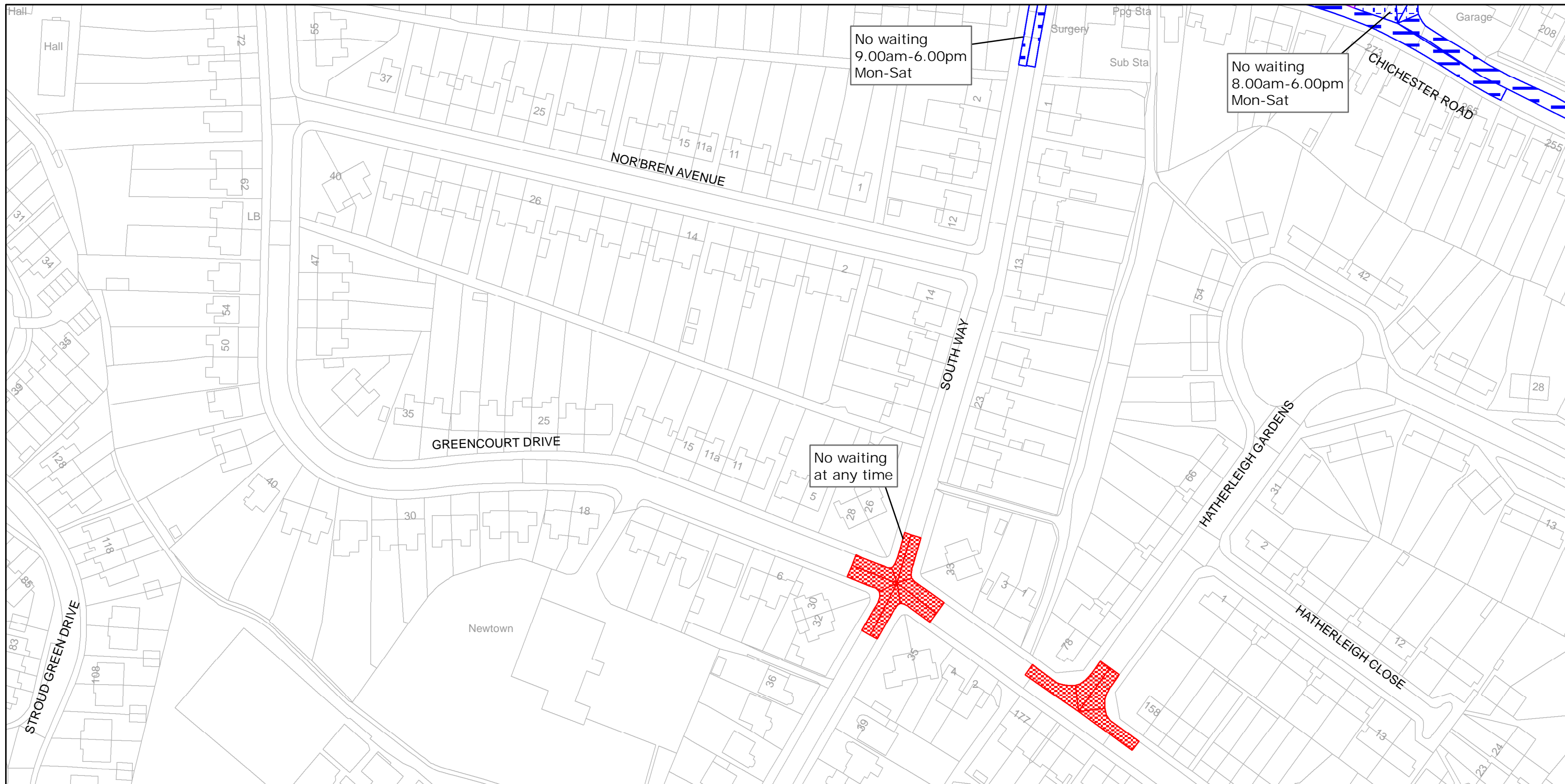
Reproduced from or based upon 2009 Ordnance Survey mapping with permission of the Controller of HMSO (c) Crown Copyright reserved.
Unauthorised reproduction infringes Crown copyright and may lead to prosecution or civil proceedings West Sussex County Council Licence No. 100023447

TILE REF NO:
SU9200SES

SHEET ISSUE NO 1
SHEET ACTIVE FROM - 05/07/2010



SCALE:
1:1250
at A3 size



West Sussex County Council
Infrastructure
The Grange
Tower Street
Chichester
West Sussex
PO19 1RH

ARUN DISTRICT: BERSTED AND BOGNOR REGIS
WAITING RESTRICTIONS

Reproduced from or based upon 2009 Ordnance Survey mapping with permission of the Controller of HMSO (c) Crown Copyright reserved.
Unauthorised reproduction infringes Crown copyright and may lead to prosecution or civil proceedings West Sussex County Council Licence No. 100023447

TILE REF NO:
SU9200SWN

SHEET ISSUE NO 1

SHEET ACTIVE FROM - 05/07/2010



SCALE:
1:1250
at A3 size



West Sussex County Council
Infrastructure
The Grange
Tower Street
Chichester
West Sussex
PO19 1RH

ARUN DISTRICT: BOGNOR REGIS
WAITING RESTRICTIONS

Reproduced from or based upon 2009 Ordnance Survey mapping with permission of the Controller of HMSO (c) Crown Copyright reserved.
Unauthorised reproduction infringes Crown copyright and may lead to prosecution or civil proceedings West Sussex County Council Licence No. 100023447

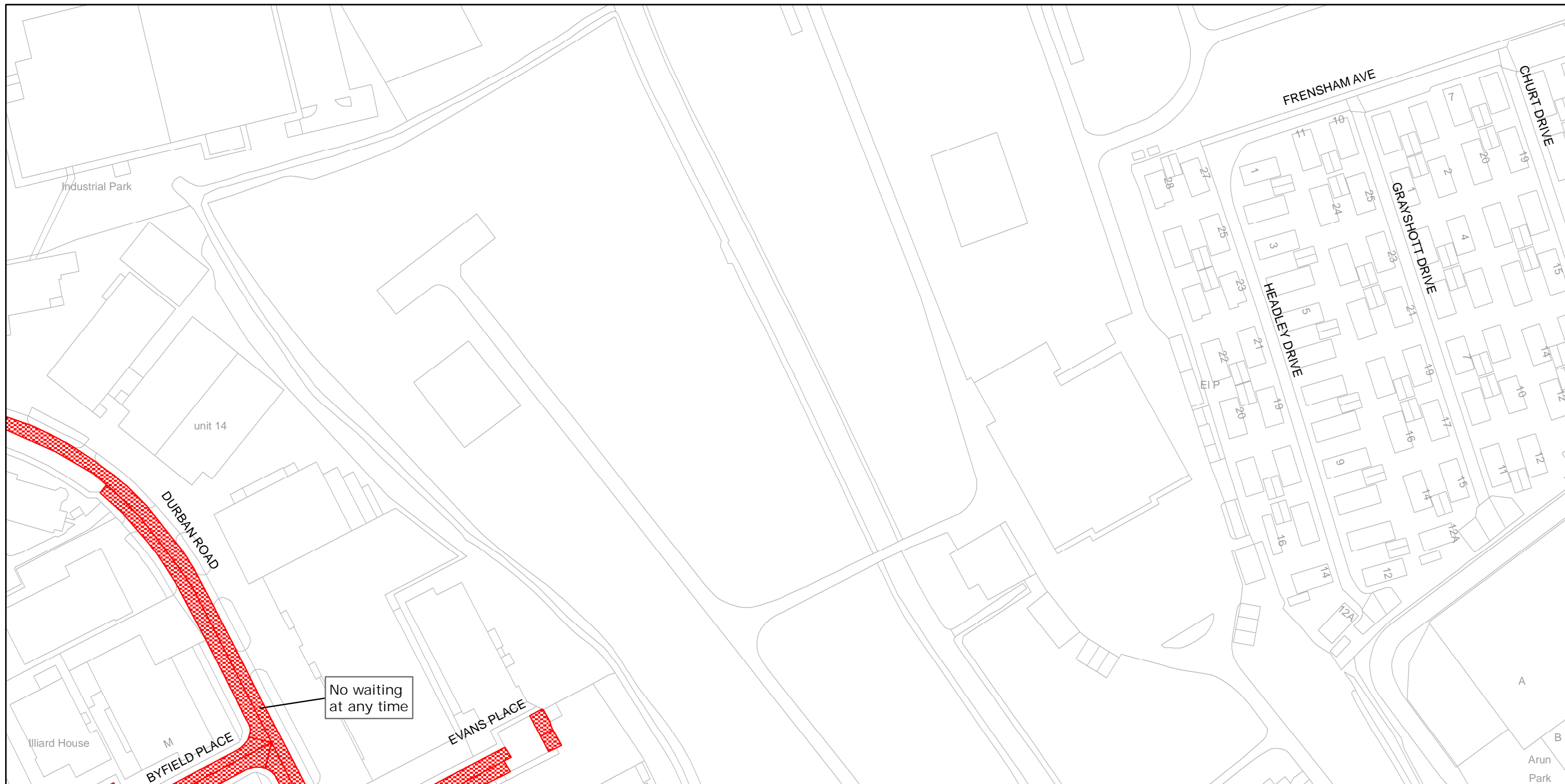
TILE REF NO:
SU9200SWS

SHEET ISSUE NO 1

SHEET ACTIVE FROM - 05/07/2010



SCALE:
1:1250
at A3 size



West Sussex County Council
Infrastructure
The Grange
Tower Street
Chichester
West Sussex
PO19 1RH

Reproduced from or based upon 2009 Ordnance Survey mapping with permission of the Controller of HMSO (c) Crown Copyright reserved.
Unauthorised reproduction infringes Crown copyright and may lead to prosecution or civil proceedings West Sussex County Council Licence No. 100023447

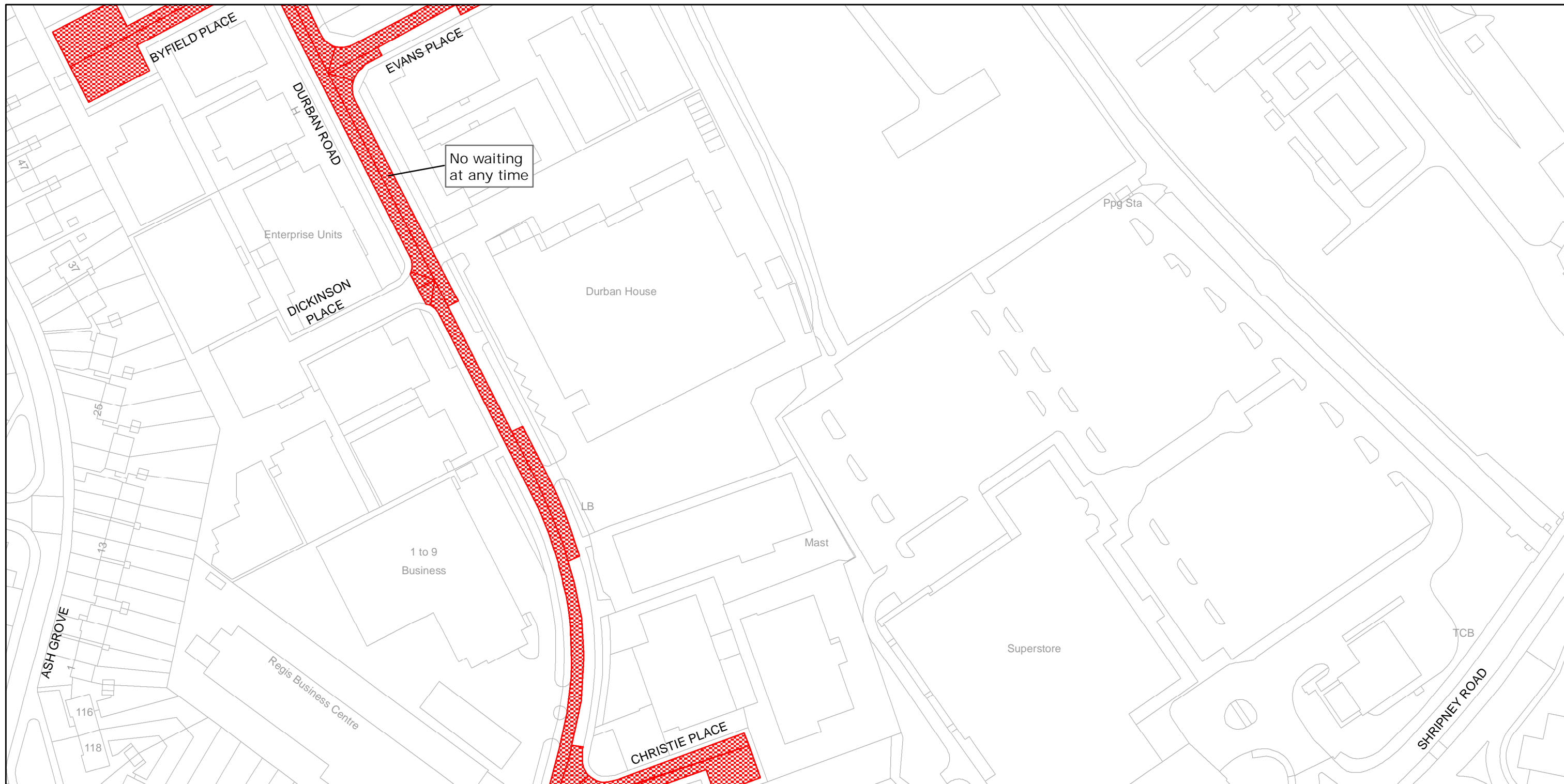
ARUN DISTRICT: BOGNOR REGIS
WAITING RESTRICTIONS

TILE REF NO:
SU9300NEN

SHEET ISSUE NO 1
SHEET ACTIVE FROM - 05/07/2010



SCALE:
1:1250
at A3 size



West Sussex County Council
Infrastructure
The Grange
Tower Street
Chichester
West Sussex
PO19 1RH

ARUN DISTRICT: BOGNOR REGIS

WAITING RESTRICTIONS

Reproduced from or based upon 2009 Ordnance Survey mapping with permission of the Controller of HMSO (c) Crown Copyright reserved.
Unauthorised reproduction infringes Crown copyright and may lead to prosecution or civil proceedings West Sussex County Council Licence No. 100023447

TILE REF NO:
SU9300NES

SHEET ISSUE NO 1

SHEET ACTIVE FROM - 05/07/2010



SCALE:
1:1250
at A3 size



West Sussex County Council
Infrastructure
The Grange
Tower Street
Chichester
West Sussex
PO19 1RH

ARUN DISTRICT: BERSTED AND BOGNOR REGIS
WAITING RESTRICTIONS

Reproduced from or based upon 2009 Ordnance Survey mapping with permission of the Controller of HMSO (c) Crown Copyright reserved.
Unauthorised reproduction infringes Crown copyright and may lead to prosecution or civil proceedings West Sussex County Council Licence No. 100023447

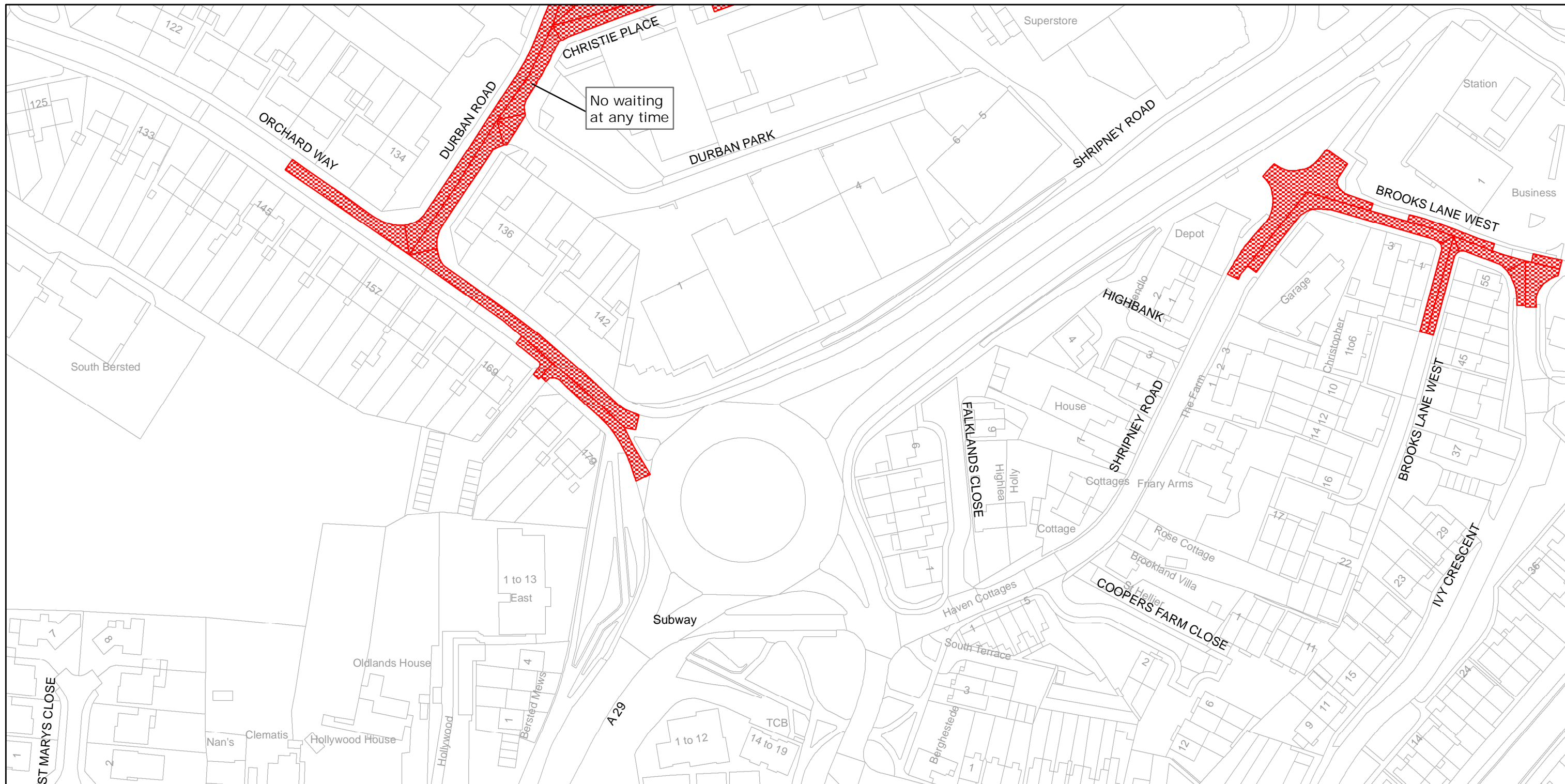
TILE REF NO:
SU9300NWN

SHEET ISSUE NO 1

SHEET ACTIVE FROM - 05/07/2010



SCALE:
1:1250
at A3 size




West Sussex County Council
Infrastructure
The Grange
Tower Street
Chichester
West Sussex
PO19 1RH

ARUN DISTRICT: BOGNOR REGIS
WAITING RESTRICTIONS

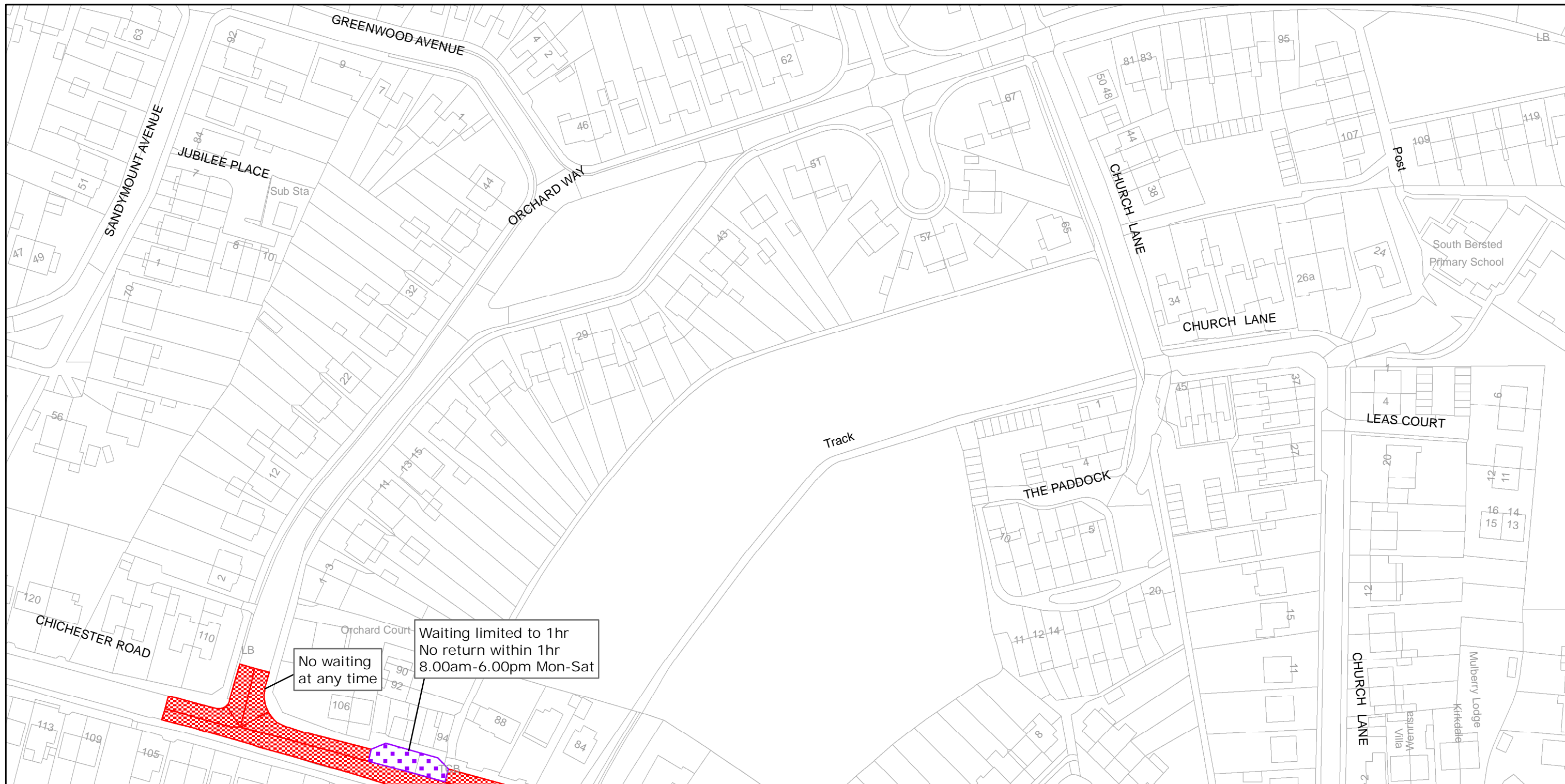
Reproduced from or based upon 2009 Ordnance Survey mapping with permission of the Controller of HMSO (c) Crown Copyright reserved.
Unauthorised reproduction infringes Crown copyright and may lead to prosecution or civil proceedings West Sussex County Council Licence No. 100023447

TILE REF NO:
SU9300SEN

SHEET ISSUE NO 1
SHEET ACTIVE FROM - 05/07/2010



SCALE:
1:1250
at A3 size



West Sussex County Council
Infrastructure
The Grange
Tower Street
Chichester
West Sussex
PO19 1RH

ARUN DISTRICT: BOGNOR REGIS

WAITING RESTRICTIONS

Reproduced from or based upon 2009 Ordnance Survey mapping with permission of the Controller of HMSO (c) Crown Copyright reserved.
Unauthorised reproduction infringes Crown copyright and may lead to prosecution or civil proceedings West Sussex County Council Licence No. 100023447

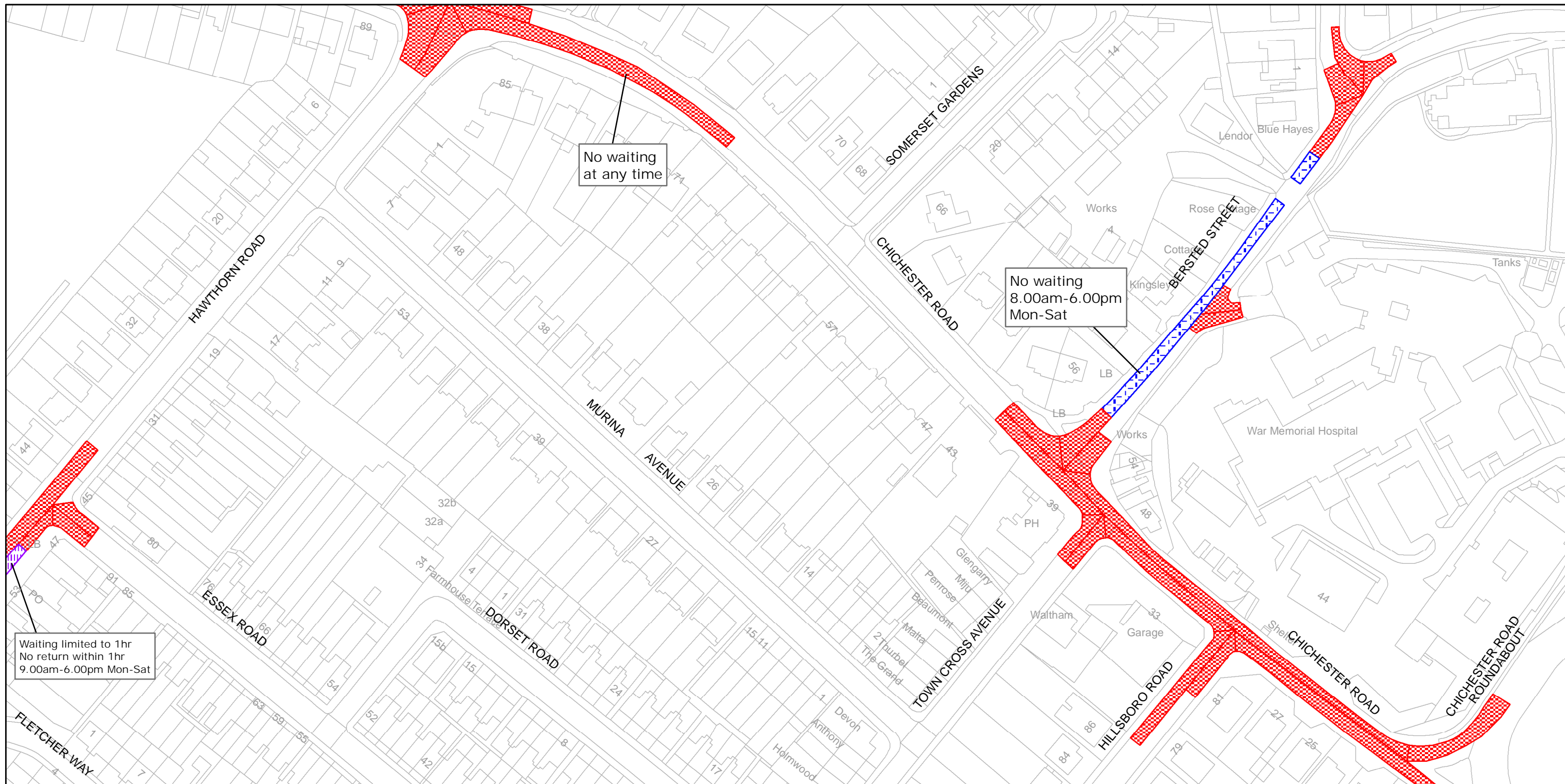
TILE REF NO:
SU9300SWN

SHEET ISSUE NO 1

SHEET ACTIVE FROM - 05/07/2010



SCALE:
1:1250
at A3 size



West Sussex County Council
Infrastructure
The Grange
Tower Street
Chichester
West Sussex
PO19 1RH

ARUN DISTRICT: BOGNOR REGIS
WAITING RESTRICTIONS

Reproduced from or based upon 2009 Ordnance Survey mapping with permission of the Controller of HMSO (c) Crown Copyright reserved.
Unauthorised reproduction infringes Crown copyright and may lead to prosecution or civil proceedings West Sussex County Council Licence No. 100023447

TILE REF NO:
SU9300SWS

SHEET ISSUE NO 1

SHEET ACTIVE FROM - 05/07/2010



SCALE:
1:1250
at A3 size



West Sussex County Council
Infrastructure
The Grange
Tower Street
Chichester
West Sussex
PO19 1RH

ARUN DISTRICT: BOGNOR REGIS

WAITING RESTRICTIONS

Reproduced from or based upon 2009 Ordnance Survey mapping with permission of the Controller of HMSO (c) Crown Copyright reserved.
Unauthorised reproduction infringes Crown copyright and may lead to prosecution or civil proceedings West Sussex County Council Licence No. 100023447

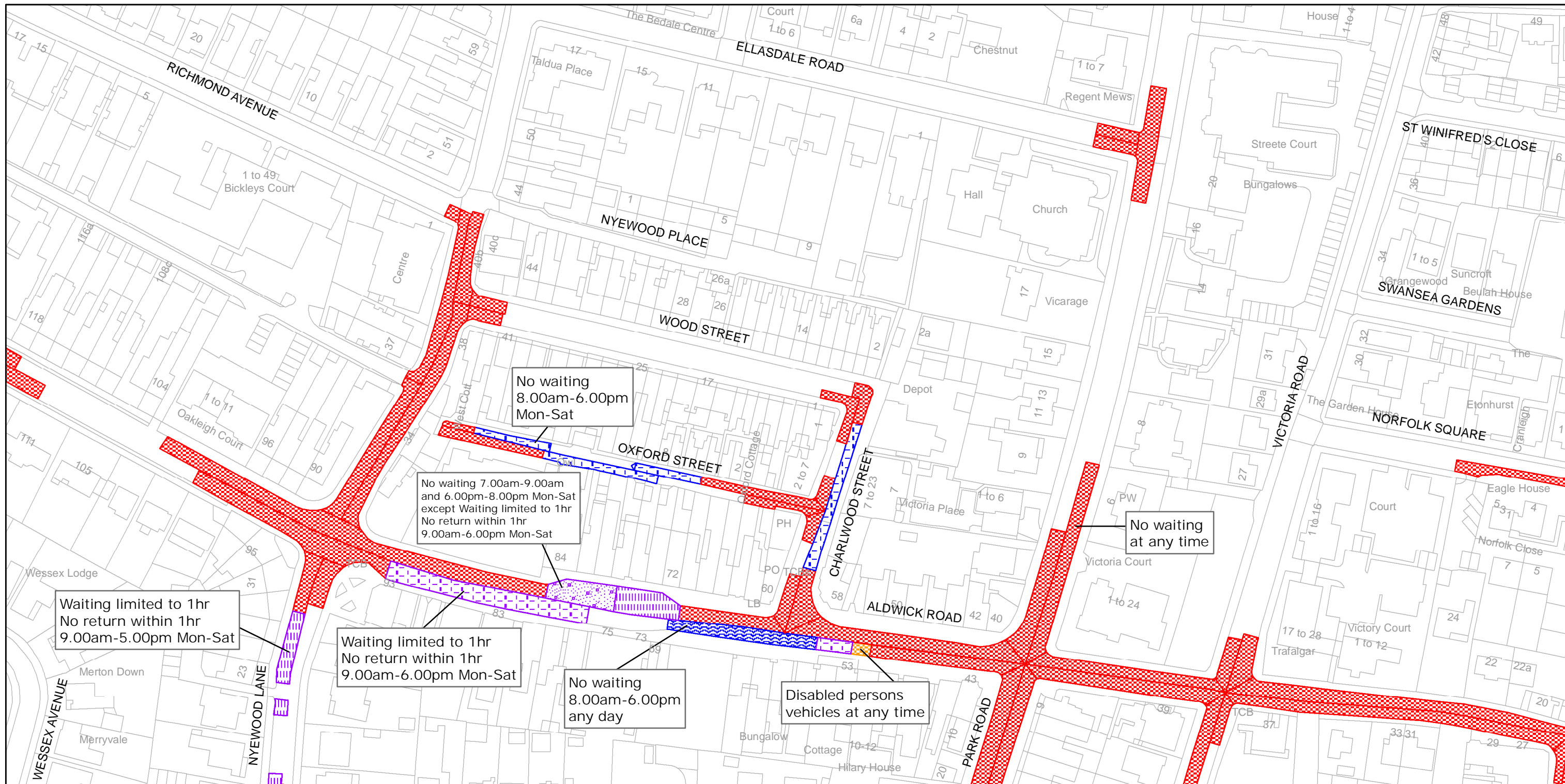
TILE REF NO:
SU9400SWS

SHEET ISSUE NO 1

SHEET ACTIVE FROM - 05/07/2010



SCALE:
1:1250
at A3 size



West Sussex County Council
Infrastructure
The Grange
Tower Street
Chichester
West Sussex
PO19 1RH

ARUN DISTRICT: ALDWICK AND BOGNOR REGIS

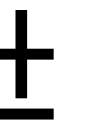
WAITING RESTRICTIONS

Reproduced from or based upon 2009 Ordnance Survey mapping with permission of the Controller of HMSO (c) Crown Copyright reserved.
Unauthorised reproduction infringes Crown copyright and may lead to prosecution or civil proceedings West Sussex County Council Licence No. 100023447

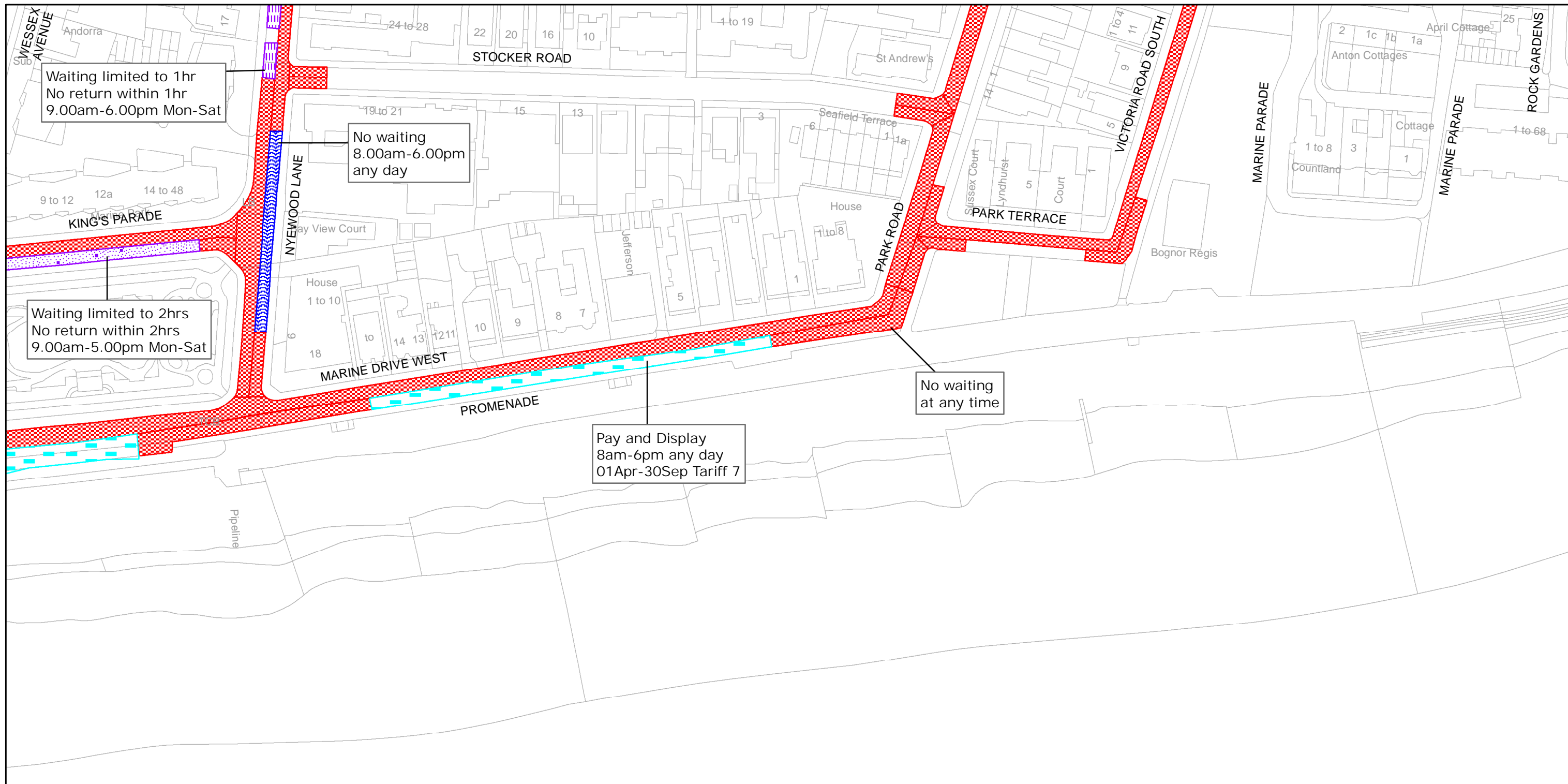
TILE REF NO:
SZ9298NEN

SHEET ISSUE NO 1

SHEET ACTIVE FROM - 05/07/2010



SCALE:
1:1250
at A3 size



West Sussex County Council
Infrastructure
The Grange
Tower Street
Chichester
West Sussex
PO19 1RH


ARUN DISTRICT: ALDWICK AND BOGNOR REGIS
WAITING RESTRICTIONS

Reproduced from or based upon 2009 Ordnance Survey mapping with permission of the Controller of HMSO (c) Crown Copyright reserved.
Unauthorised reproduction infringes Crown copyright and may lead to prosecution or civil proceedings West Sussex County Council Licence No. 100023447

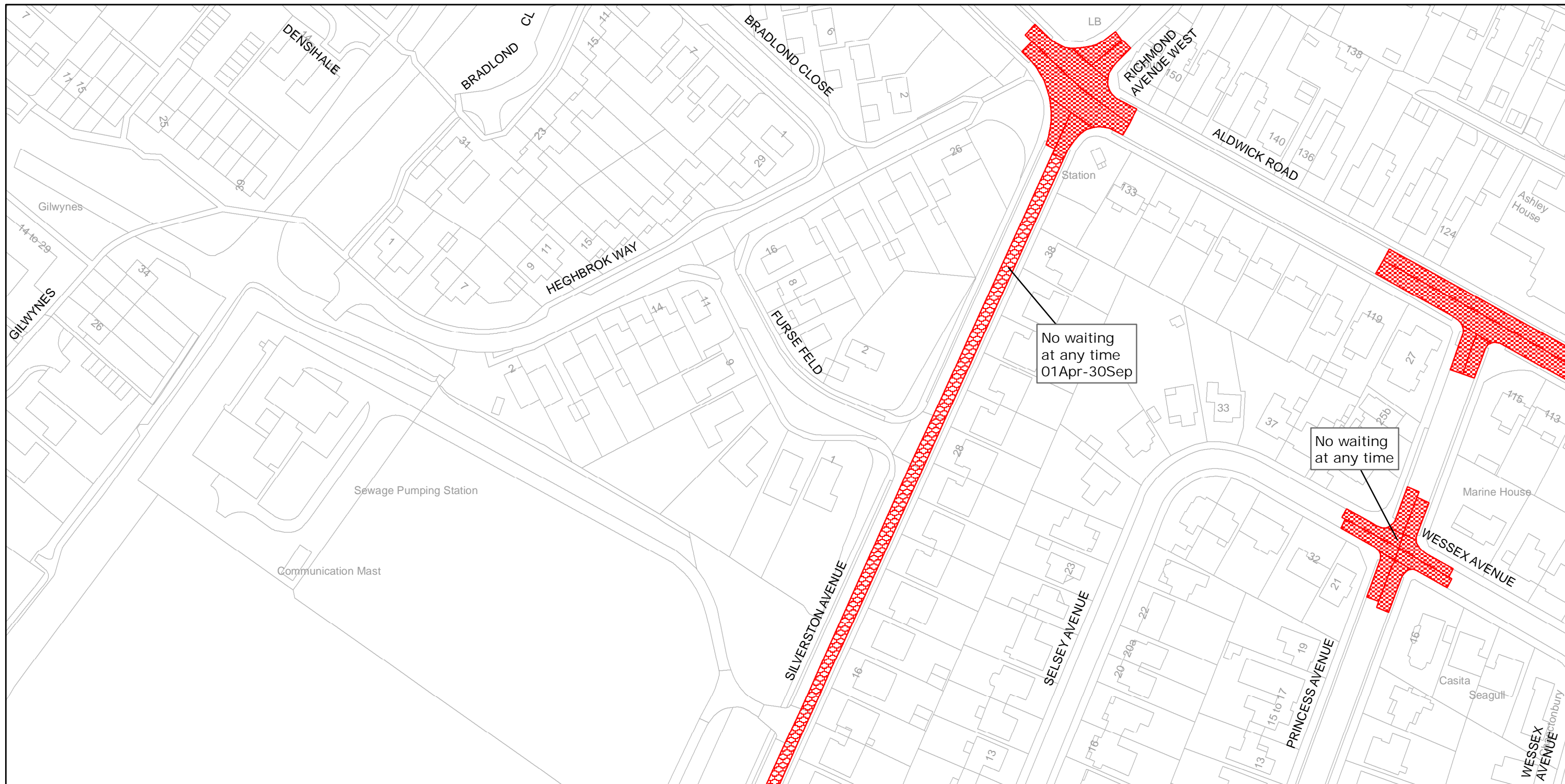
TILE REF NO:
SZ9298NES

SHEET ISSUE NO 1

SHEET ACTIVE FROM - 05/07/2010



SCALE:
1:1250
at A3 size



West Sussex County Council
Infrastructure
The Grange
Tower Street
Chichester
West Sussex
PO19 1RH

ARUN DISTRICT: ALDWICK AND BOGNOR REGIS
WAITING RESTRICTIONS

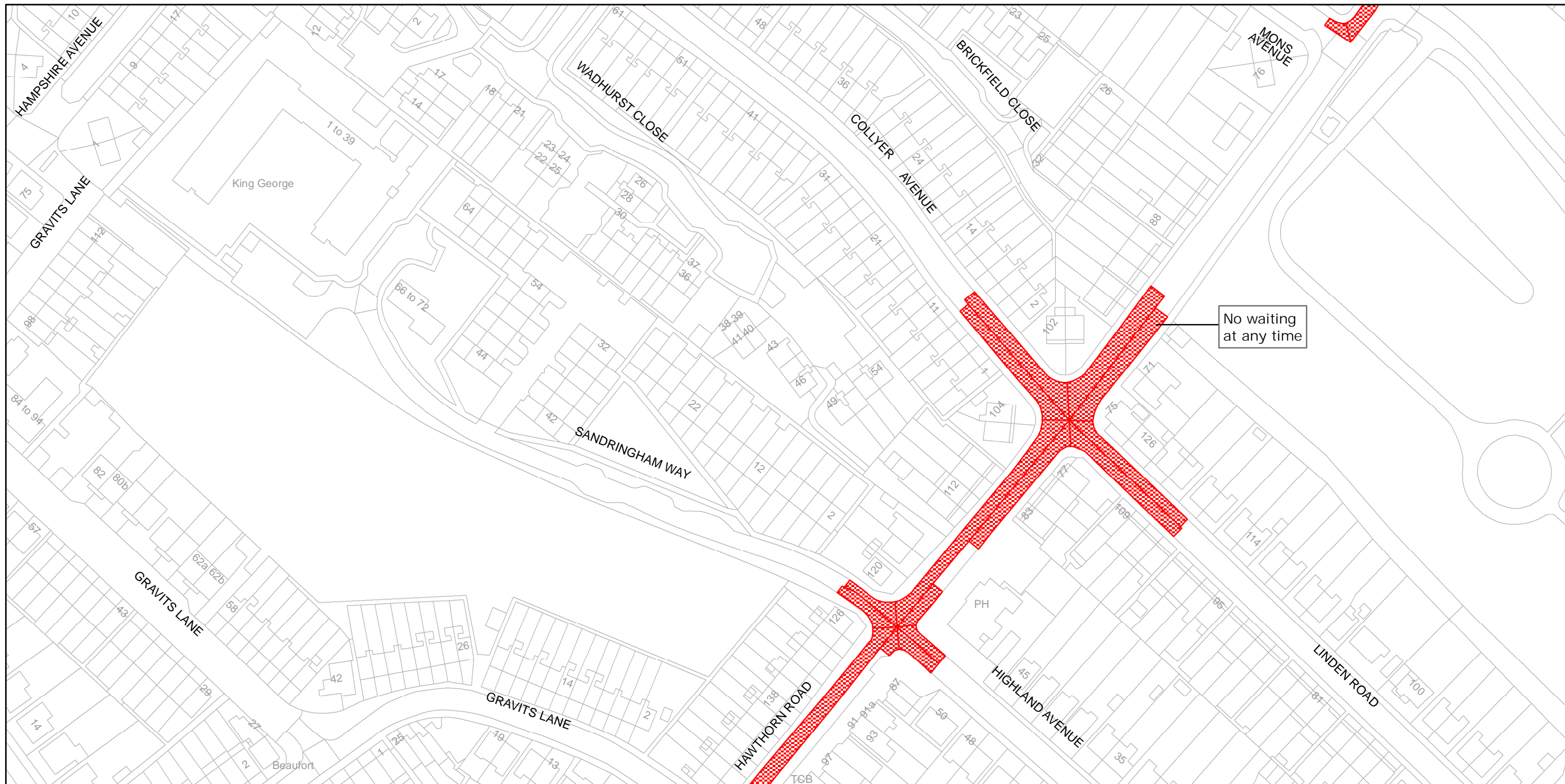
Reproduced from or based upon 2009 Ordnance Survey mapping with permission of the Controller of HMSO (c) Crown Copyright reserved.
Unauthorised reproduction infringes Crown copyright and may lead to prosecution or civil proceedings West Sussex County Council Licence No. 100023447

TILE REF NO:
SZ9298NWN

SHEET ISSUE NO 1
SHEET ACTIVE FROM - 05/07/2010



SCALE:
1:1250
at A3 size



West Sussex County Council
Infrastructure
The Grange
Tower Street
Chichester
West Sussex
PO19 1RH

Reproduced from or based upon 2009 Ordnance Survey mapping with permission of the Controller of HMSO (c) Crown Copyright reserved.
Unauthorised reproduction infringes Crown copyright and may lead to prosecution or civil proceedings West Sussex County Council Licence No. 100023447

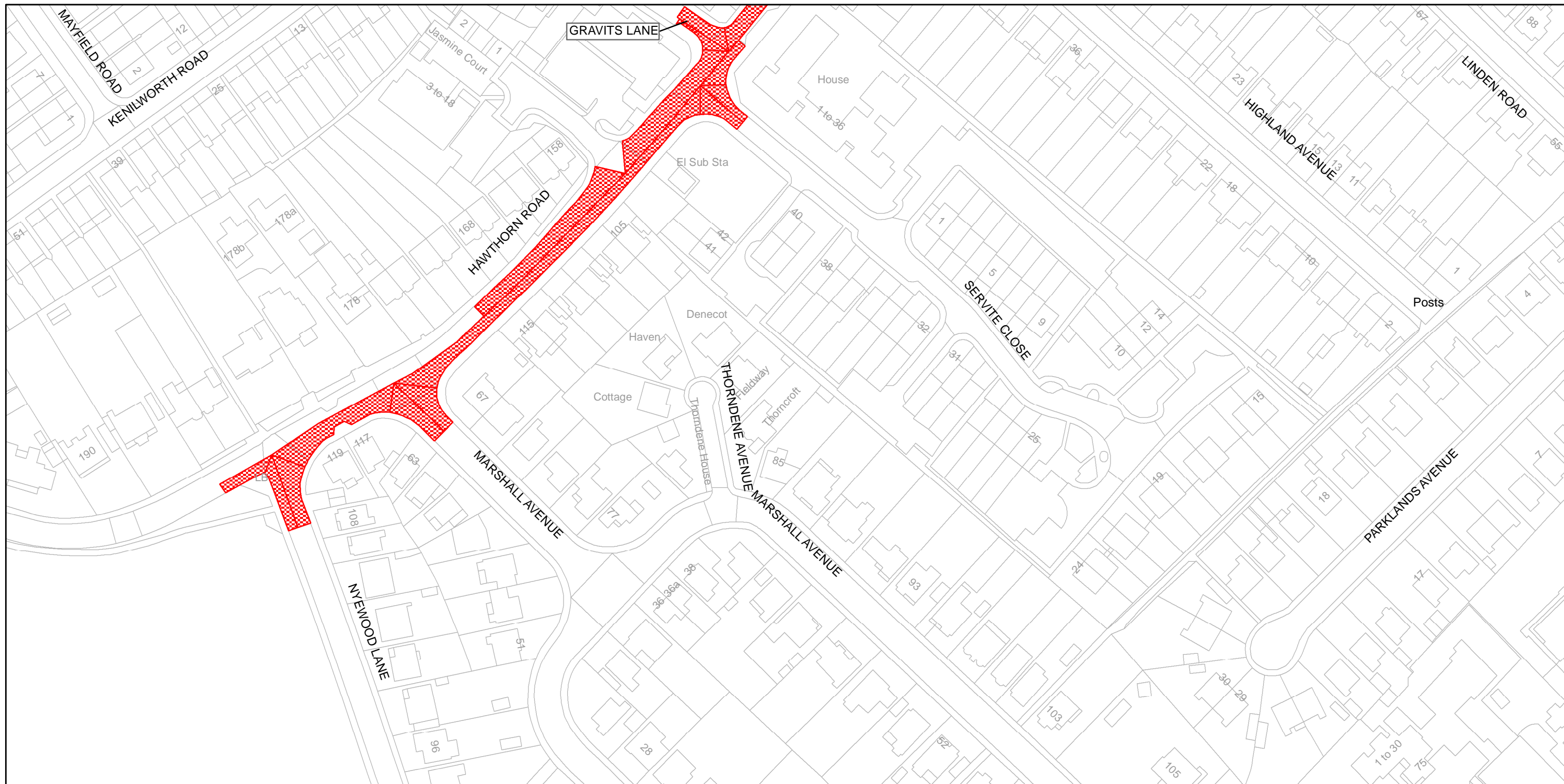
ARUN DISTRICT: BOGNOR REGIS
WAITING RESTRICTIONS

TILE REF NO:
SZ9299NEN

SHEET ISSUE NO 1
SHEET ACTIVE FROM - 05/07/2010



SCALE:
1:1250
at A3 size



West Sussex County Council
Infrastructure
The Grange
Tower Street
Chichester
West Sussex
PO19 1RH

ARUN DISTRICT: BOGNOR REGIS
WAITING RESTRICTIONS

Reproduced from or based upon 2009 Ordnance Survey mapping with permission of the Controller of HMSO (c) Crown Copyright reserved.
Unauthorised reproduction infringes Crown copyright and may lead to prosecution or civil proceedings West Sussex County Council Licence No. 100023447

TILE REF NO:
SZ9299NES

SHEET ISSUE NO 1
SHEET ACTIVE FROM - 05/07/2010



SCALE:
1:1250
at A3 size



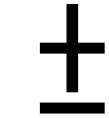
West Sussex County Council
Infrastructure
The Grange
Tower Street
Chichester
West Sussex
PO19 1RH

Reproduced from or based upon 2009 Ordnance Survey mapping with permission of the Controller of HMSO (c) Crown Copyright reserved.
Unauthorised reproduction infringes Crown copyright and may lead to prosecution or civil proceedings West Sussex County Council Licence No. 100023447

ARUN DISTRICT: BOGNOR REGIS
WAITING RESTRICTIONS

TILE REF NO:
SZ9299NWN

SHEET ISSUE NO 1
SHEET ACTIVE FROM - 05/07/2010



SCALE:
1:1250
at A3 size



West Sussex County Council
Infrastructure
The Grange
Tower Street
Chichester
West Sussex
PO19 1RH

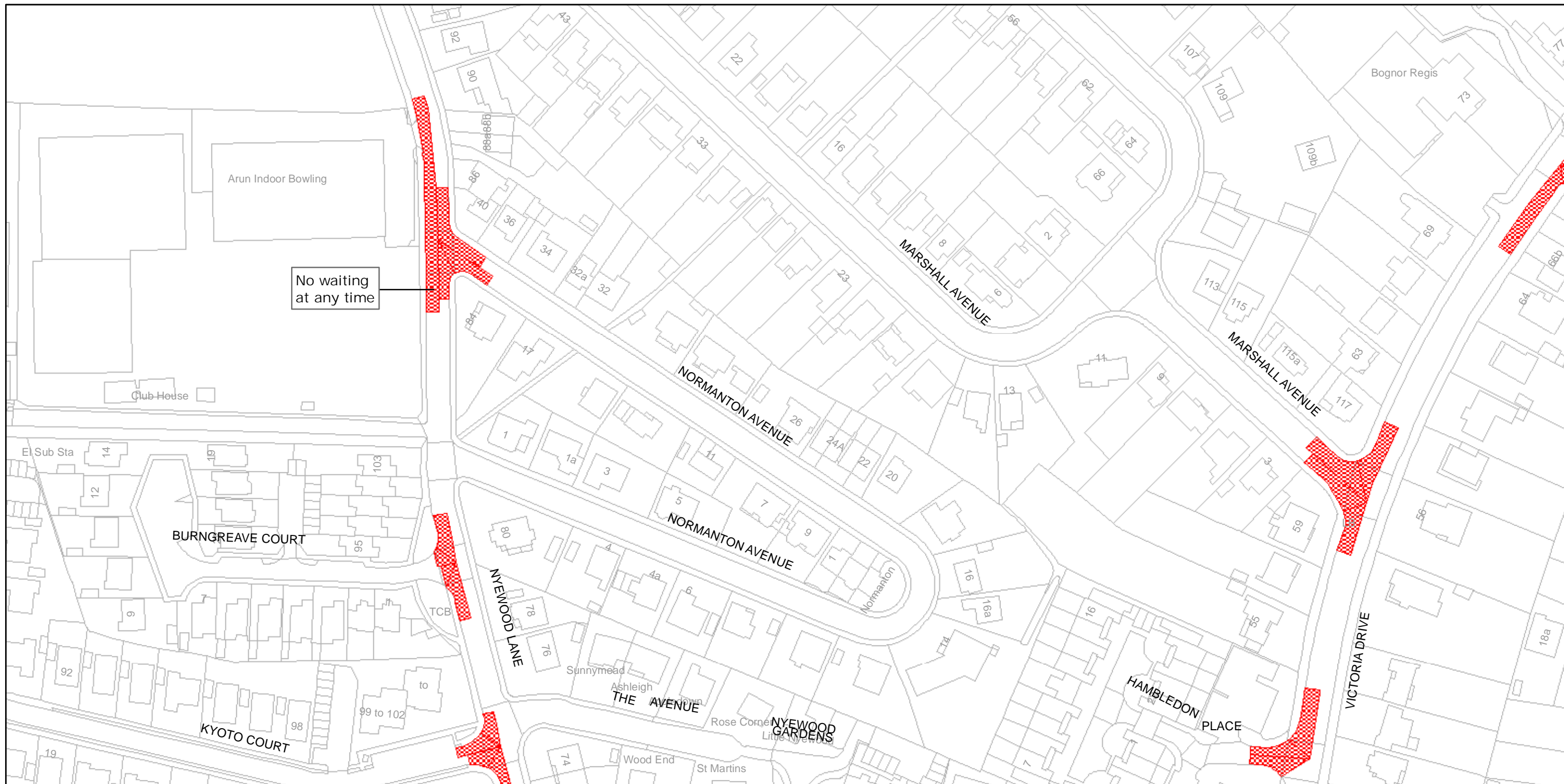
ARUN DISTRICT: BOGNOR REGIS
WAITING RESTRICTIONS

Reproduced from or based upon 2009 Ordnance Survey mapping with permission of the Controller of HMSO (c) Crown Copyright reserved.
Unauthorised reproduction infringes Crown copyright and may lead to prosecution or civil proceedings West Sussex County Council Licence No. 100023447

TILE REF NO:
SZ9299NWS

SHEET ISSUE NO 1
SHEET ACTIVE FROM - 05/07/2010

±
SCALE:
1:1250
at A3 size



West Sussex County Council
Infrastructure
The Grange
Tower Street
Chichester
West Sussex
PO19 1RH

ARUN DISTRICT: BOGNOR REGIS
WAITING RESTRICTIONS

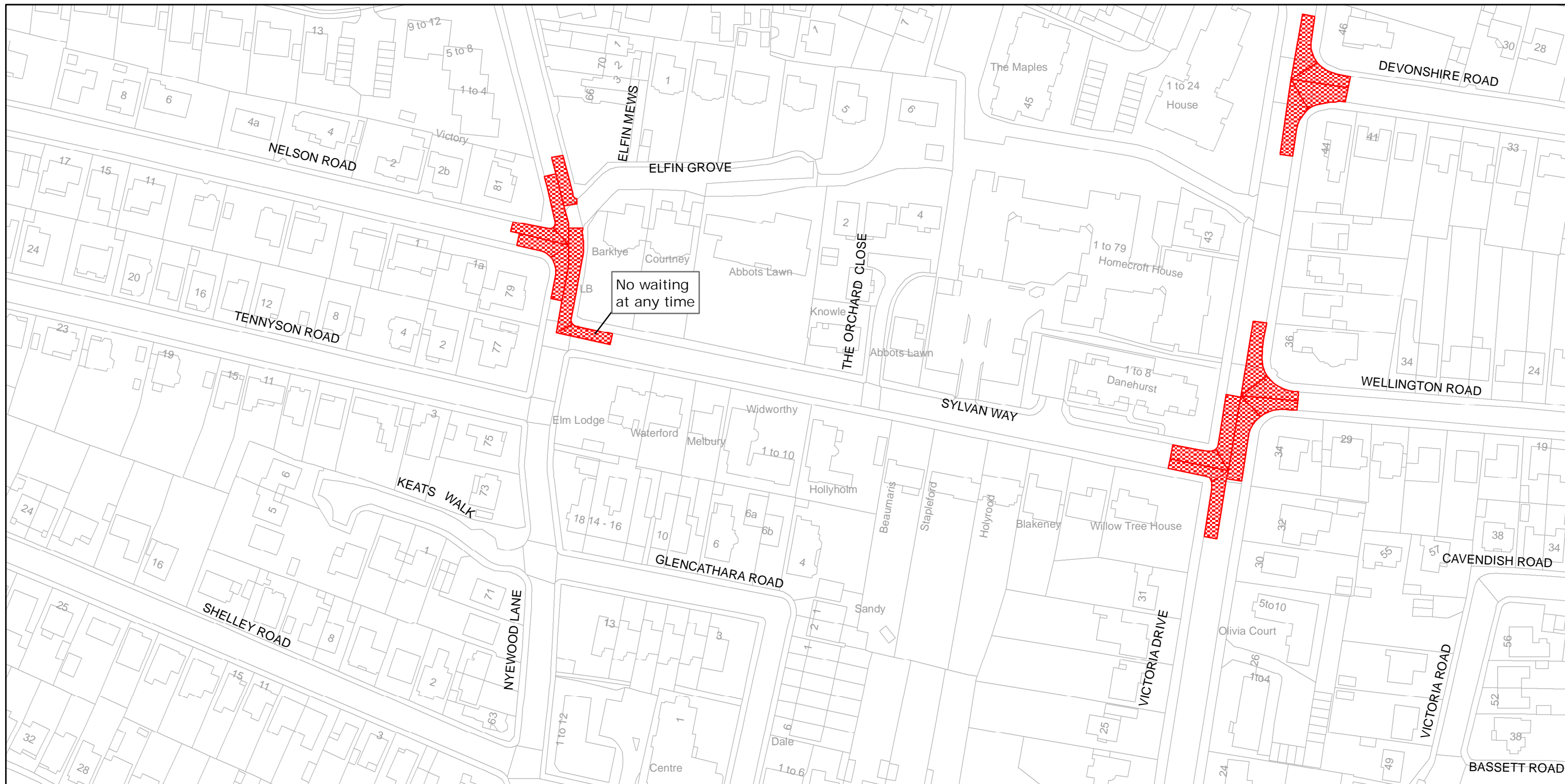
Reproduced from or based upon 2009 Ordnance Survey mapping with permission of the Controller of HMSO (c) Crown Copyright reserved.
Unauthorised reproduction infringes Crown copyright and may lead to prosecution or civil proceedings West Sussex County Council Licence No. 100023447

TILE REF NO:
SZ9299SEN

SHEET ISSUE NO 1
SHEET ACTIVE FROM - 05/07/2010



SCALE:
1:1250
at A3 size



West Sussex County Council
Infrastructure
The Grange
Tower Street
Chichester
West Sussex
PO19 1RH


ARUN DISTRICT: BOGNOR REGIS
WAITING RESTRICTIONS

Reproduced from or based upon 2009 Ordnance Survey mapping with permission of the Controller of HMSO (c) Crown Copyright reserved.
Unauthorised reproduction infringes Crown copyright and may lead to prosecution or civil proceedings West Sussex County Council Licence No. 100023447

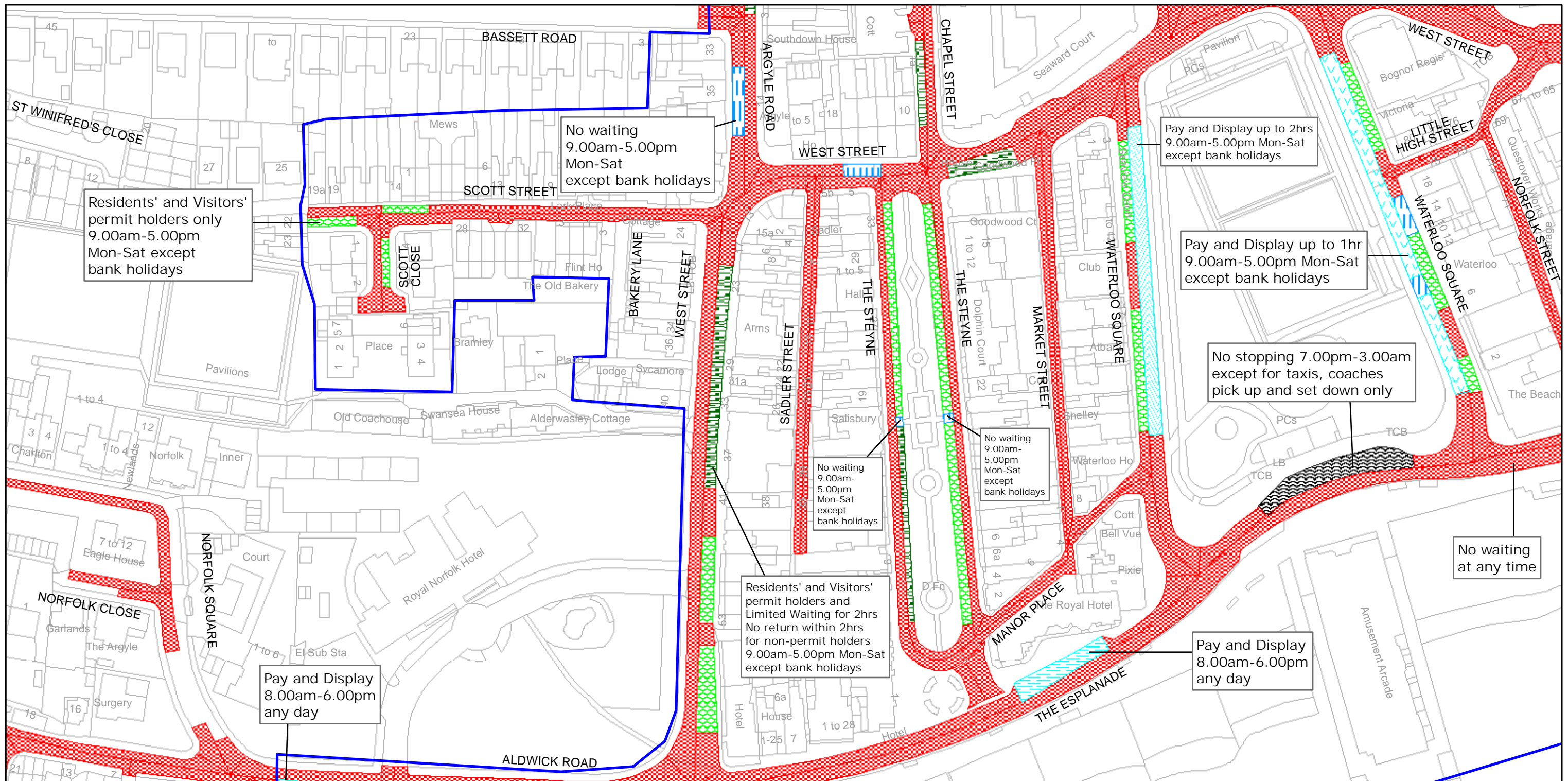
TILE REF NO:
SZ9299SES

SHEET ISSUE NO 1

SHEET ACTIVE FROM - 05/07/2010



SCALE:
1:1250
at A3 size



West Sussex County Council
Infrastructure
The Grange
Tower Street
Chichester
West Sussex
PO19 1RH


ARUN DISTRICT: BOGNOR REGIS
WAITING RESTRICTIONS

Reproduced from or based upon 2009 Ordnance Survey mapping with permission of the Controller of HMSO (c) Crown Copyright reserved.
Unauthorised reproduction infringes Crown copyright and may lead to prosecution or civil proceedings West Sussex County Council Licence No. 100023447

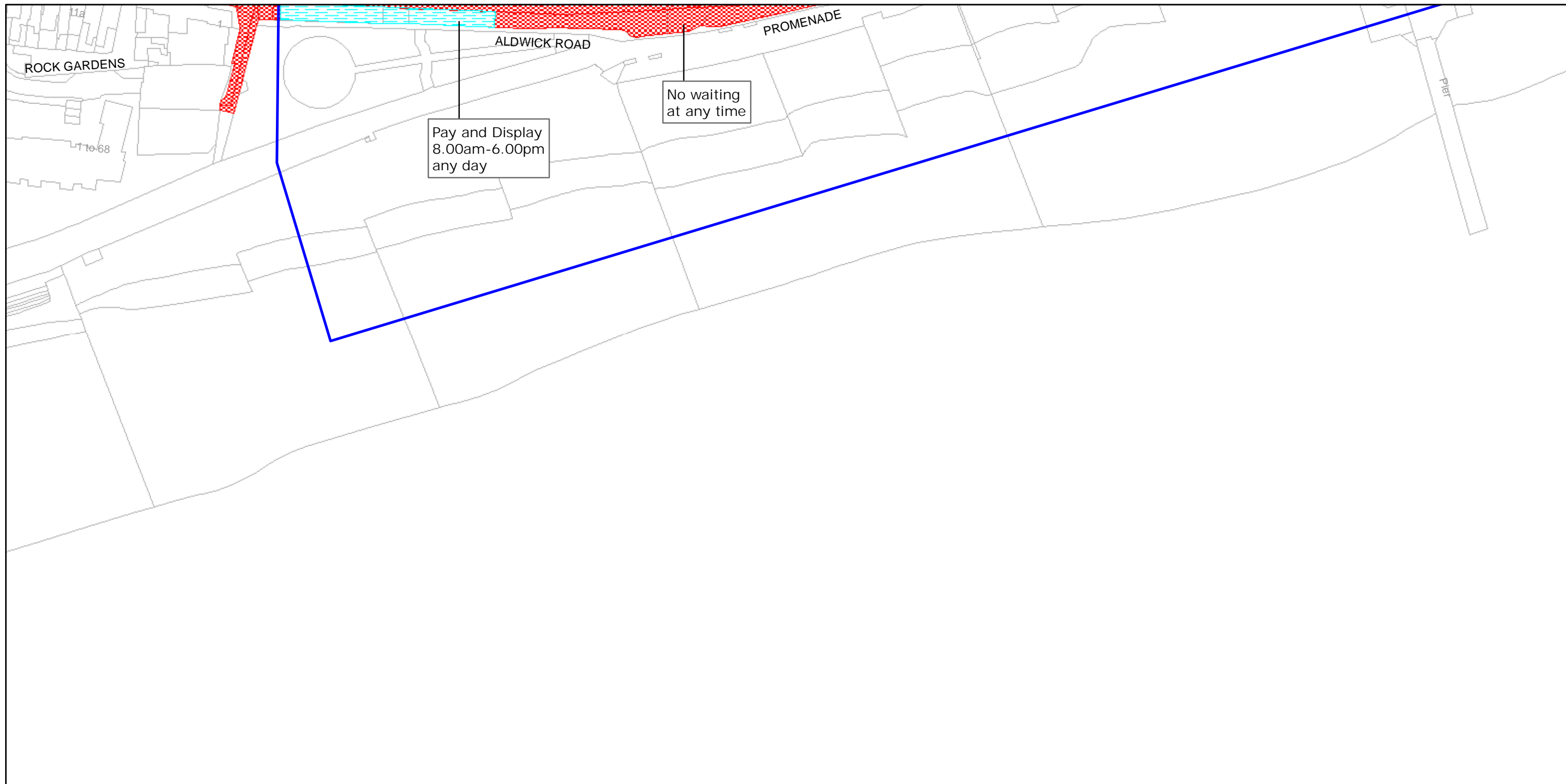
TILE REF NO:
SZ9398NWN

SHEET ISSUE NO 1

SHEET ACTIVE FROM - 05/07/2010



SCALE:
1:1250
at A3 size



West Sussex County Council
Infrastructure
The Grange
Tower Street
Chichester
West Sussex
PO19 1RH

ARUN DISTRICT: BOGNOR REGIS
WAITING RESTRICTIONS

TILE REF NO:
SZ9398NWS

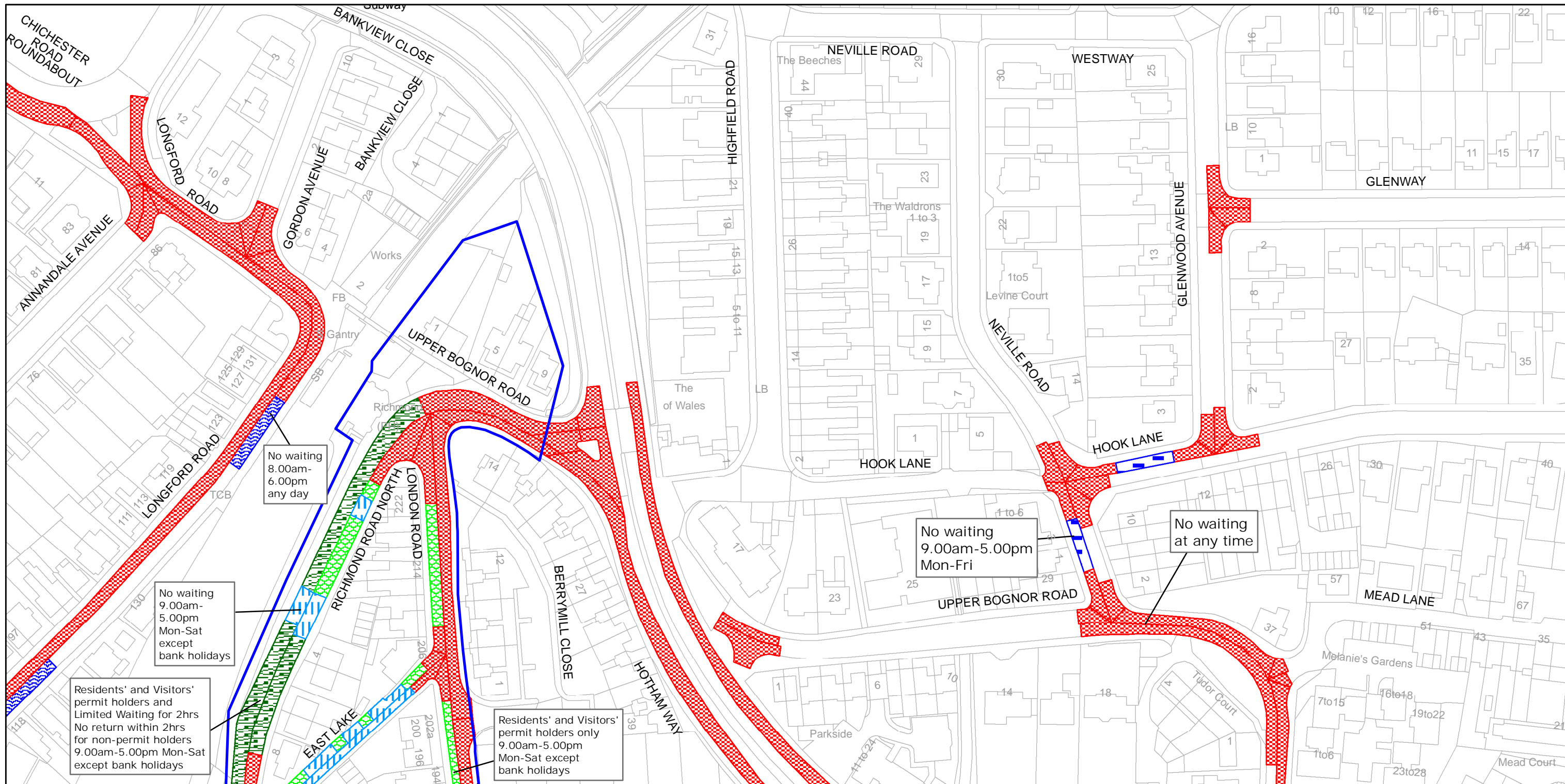
SHEET ISSUE NO 1

SHEET ACTIVE FROM - 05/07/2010



SCALE:
1:1250
at A3 size

Reproduced from or based upon 2009 Ordnance Survey mapping with permission of the Controller of HMSO (c) Crown Copyright reserved.
Unauthorised reproduction infringes Crown copyright and may lead to prosecution or civil proceedings West Sussex County Council Licence No. 100023447



West Sussex County Council
Infrastructure
The Grange
Tower Street
Chichester
West Sussex
PO19 1RH

ARUN DISTRICT: BOGNOR REGIS
WAITING RESTRICTIONS

Reproduced from or based upon 2009 Ordnance Survey mapping with permission of the Controller of HMSO (c) Crown Copyright reserved.
Unauthorised reproduction infringes Crown copyright and may lead to prosecution or civil proceedings West Sussex County Council Licence No. 100023447

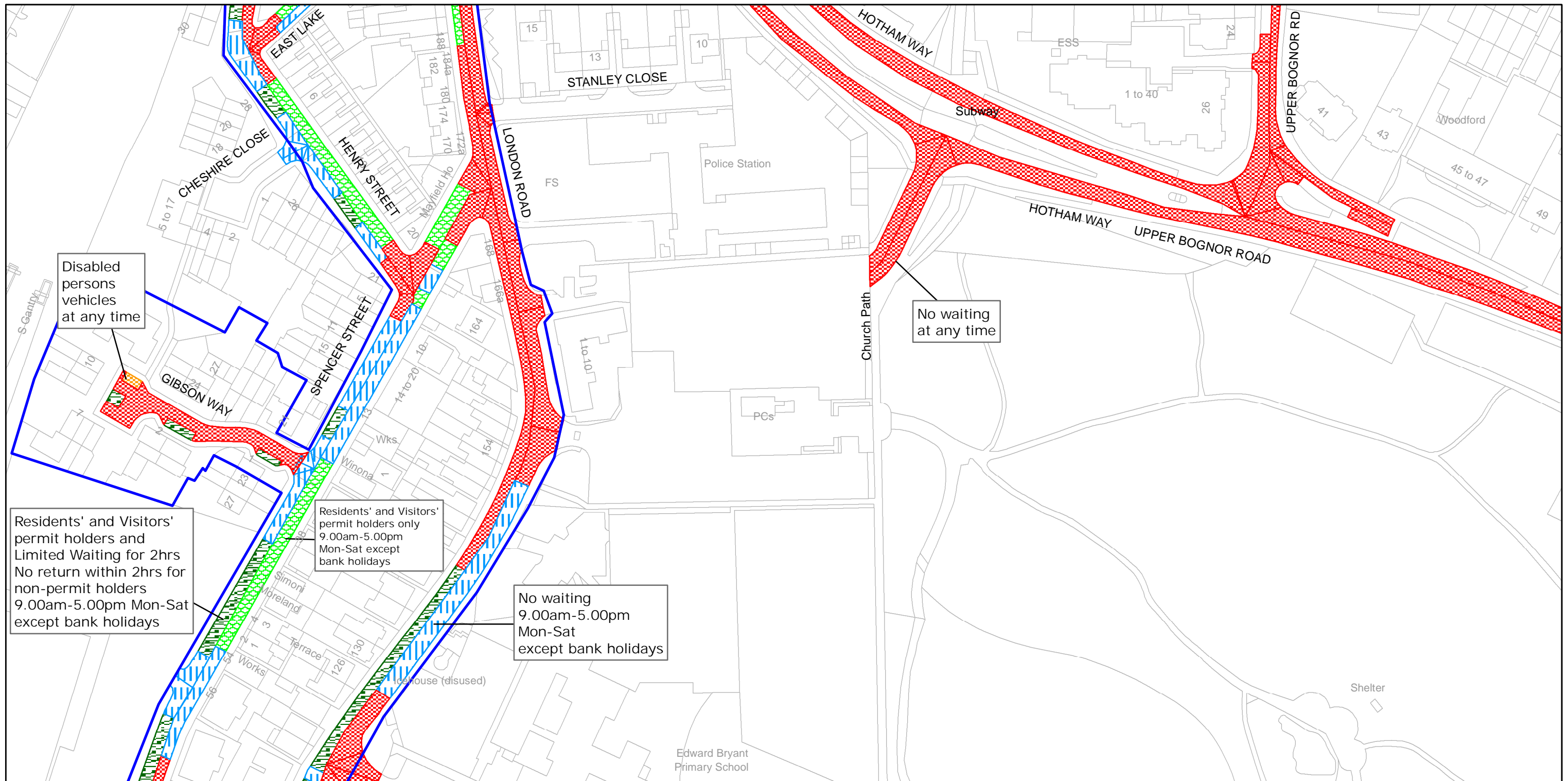
TILE REF NO:
SZ9399NEN

SHEET ISSUE NO 1

SHEET ACTIVE FROM - 05/07/2010



SCALE:
1:1250
at A3 size



West Sussex County Council
Infrastructure
The Grange
Tower Street
Chichester
West Sussex
PO19 1RH

Reproduced from or based upon 2009 Ordnance Survey mapping with permission of the Controller of HMSO (c) Crown Copyright reserved.
Unauthorised reproduction infringes Crown copyright and may lead to prosecution or civil proceedings West Sussex County Council Licence No. 100023447

ARUN DISTRICT: BOGNOR REGIS
WAITING RESTRICTIONS

TILE REF NO:
SZ9399NES

SHEET ISSUE NO 1
SHEET ACTIVE FROM - 05/07/2010



SCALE:
1:1250
at A3 size



West Sussex County Council
Infrastructure
The Grange
Tower Street
Chichester
West Sussex
PO19 1RH

ARUN DISTRICT: BOGNOR REGIS
WAITING RESTRICTIONS

Reproduced from or based upon 2009 Ordnance Survey mapping with permission of the Controller of HMSO (c) Crown Copyright reserved.
Unauthorised reproduction infringes Crown copyright and may lead to prosecution or civil proceedings West Sussex County Council Licence No. 100023447

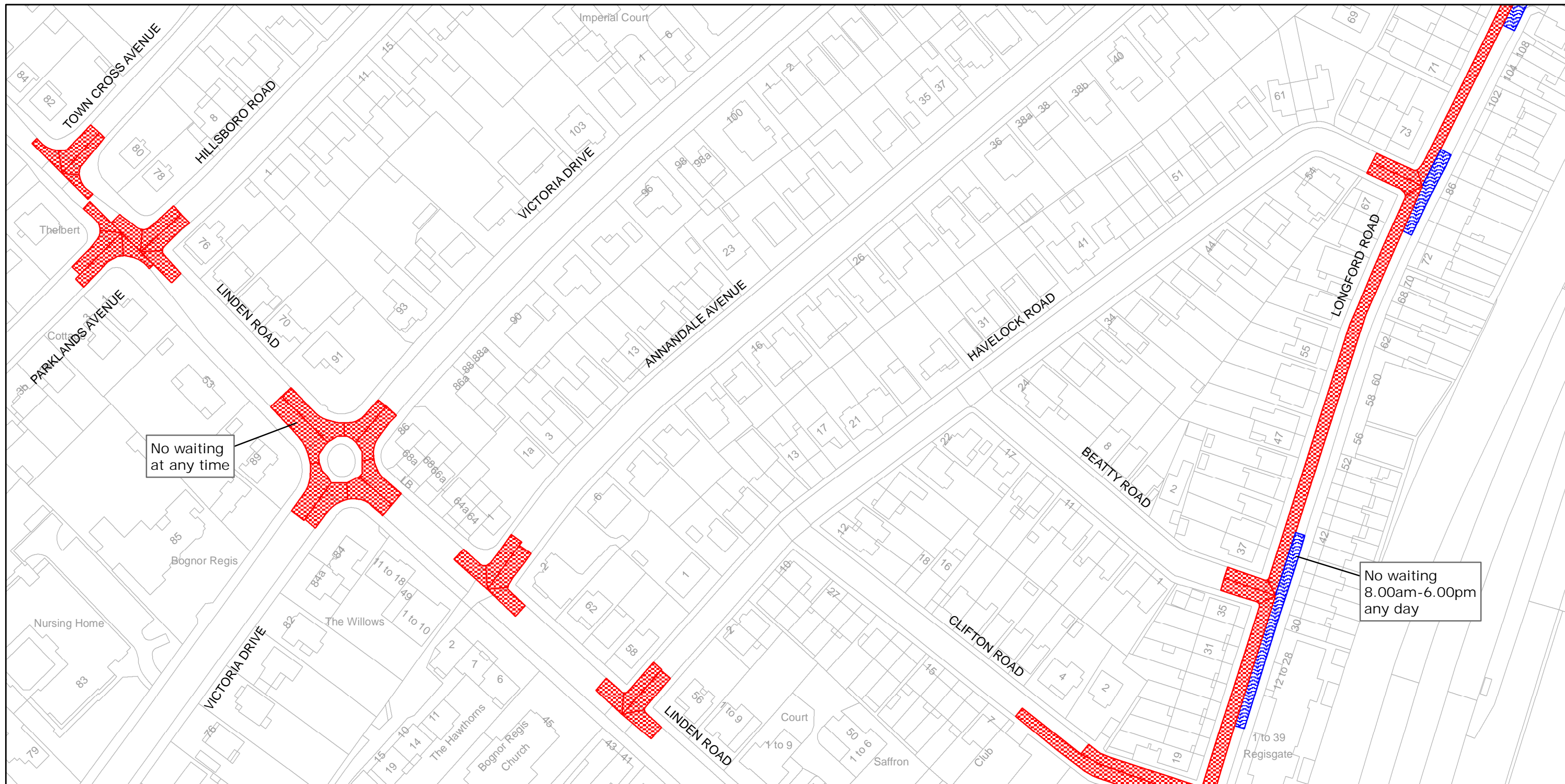
TILE REF NO:
SZ9399NWN

SHEET ISSUE NO 1

SHEET ACTIVE FROM - 05/07/2010



SCALE:
1:1250
at A3 size



No waiting
at any time

No waiting
8.00am-6.00pm
any day



West Sussex County Council
Infrastructure
The Grange
Tower Street
Chichester
West Sussex
PO19 1RH

ARUN DISTRICT: BOGNOR REGIS

WAITING RESTRICTIONS

Reproduced from or based upon 2009 Ordnance Survey mapping with permission of the Controller of HMSO (c) Crown Copyright reserved.
Unauthorised reproduction infringes Crown copyright and may lead to prosecution or civil proceedings West Sussex County Council Licence No. 100023447

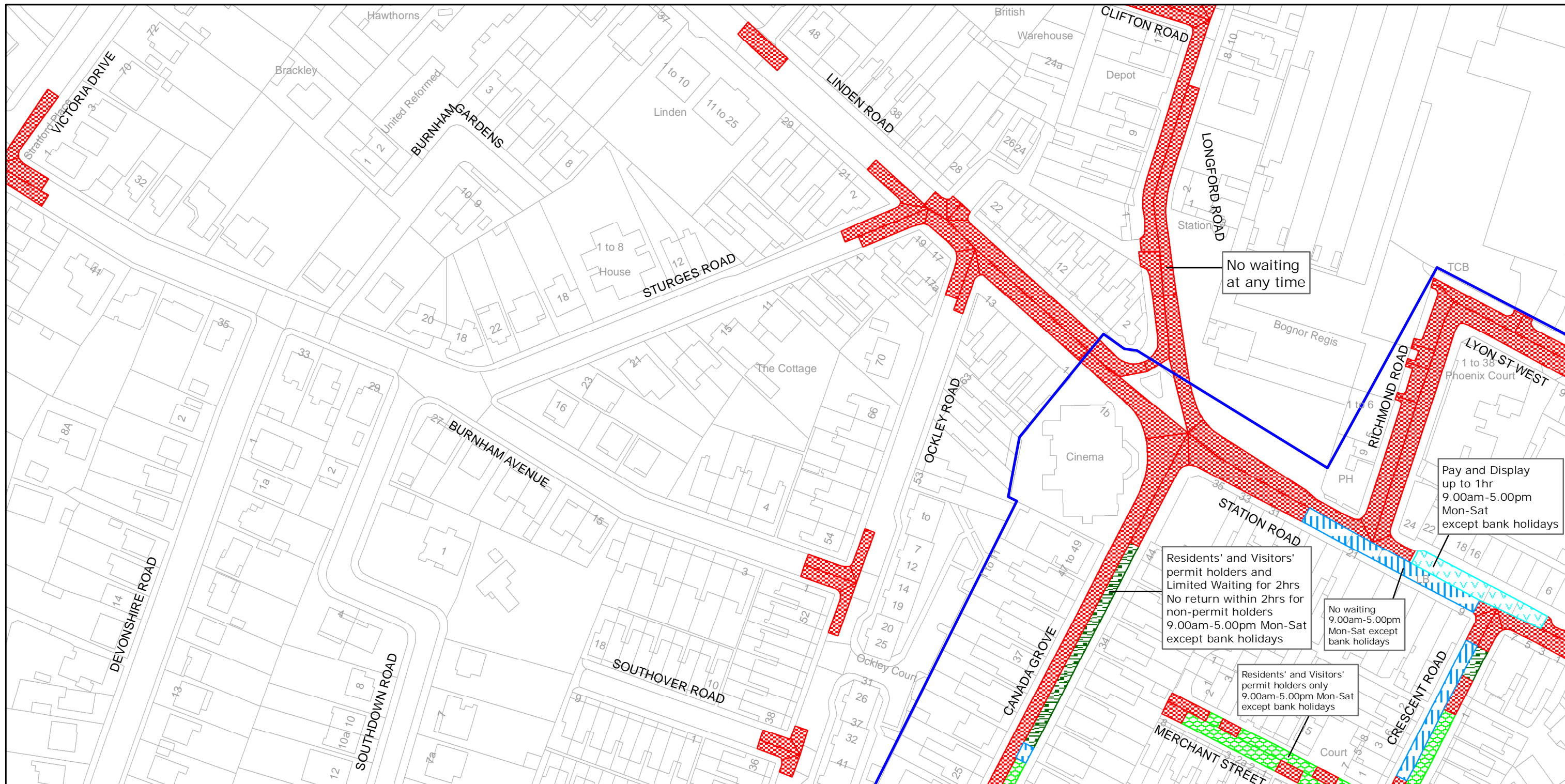
TILE REF NO:
SZ9399NWS

SHEET ISSUE NO 1

SHEET ACTIVE FROM - 05/07/2010



SCALE:
1:1250
at A3 size



West Sussex County Council
Infrastructure
The Grange
Tower Street
Chichester
West Sussex
PO19 1RH

ARUN DISTRICT: BOGNOR REGIS

WAITING RESTRICTIONS

Reproduced from or based upon 2009 Ordnance Survey mapping with permission of the Controller of HMSO (c) Crown Copyright reserved.
Unauthorised reproduction infringes Crown copyright and may lead to prosecution or civil proceedings West Sussex County Council Licence No. 100023447

TILE REF NO:

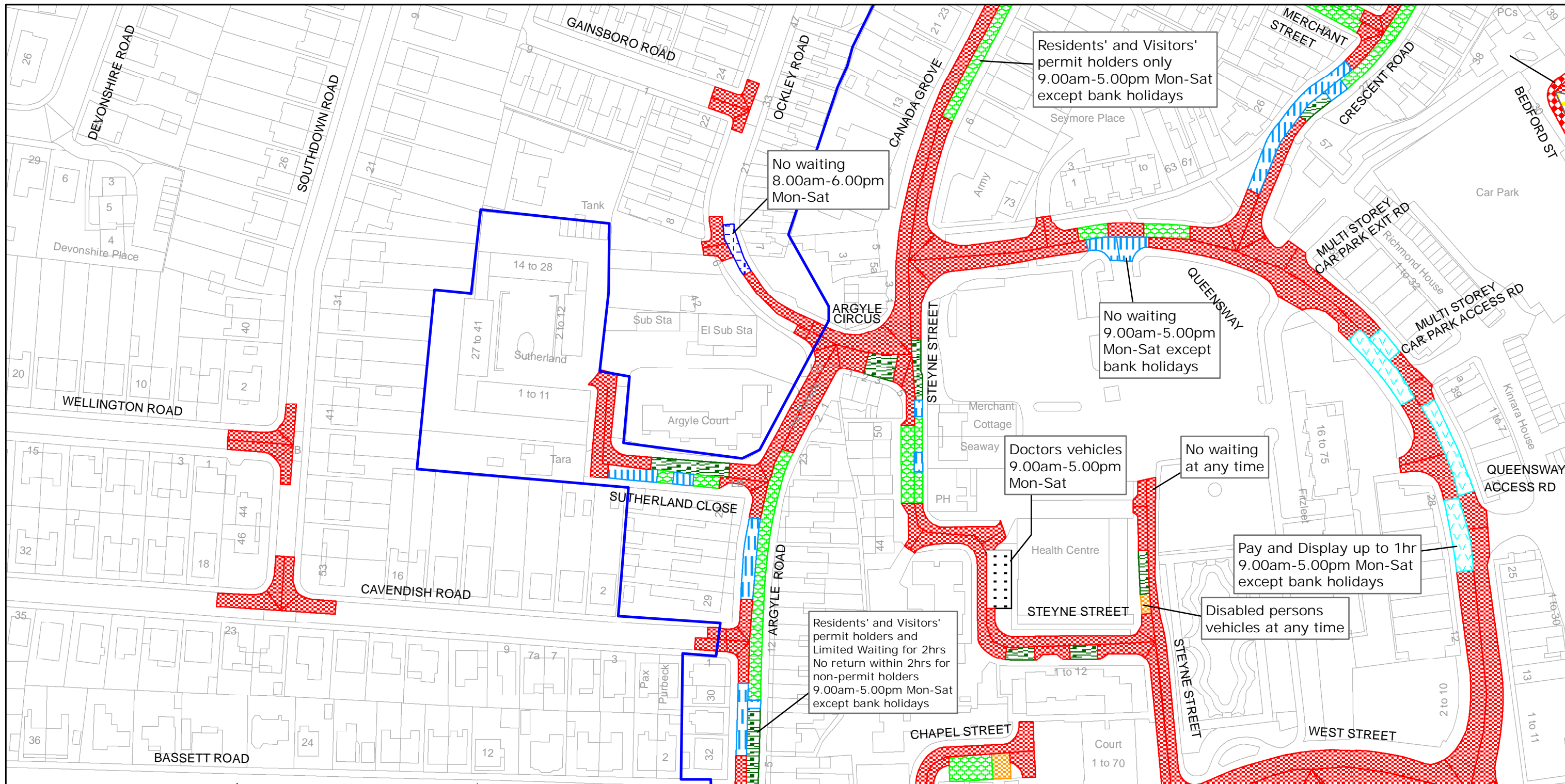
SZ9399SWN

SHEET ISSUE NO 1

SHEET ACTIVE FROM - 05/07/2010



SCALE:
1:1250
at A3 size



West Sussex County Council
Infrastructure
The Grange
Tower Street
Chichester
West Sussex
PO19 1RH

ARUN DISTRICT: BOGNOR REGIS

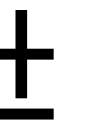
WAITING RESTRICTIONS

Reproduced from or based upon 2009 Ordnance Survey mapping with permission of the Controller of HMSO (c) Crown Copyright reserved.
Unauthorised reproduction infringes Crown copyright and may lead to prosecution or civil proceedings West Sussex County Council Licence No. 100023447

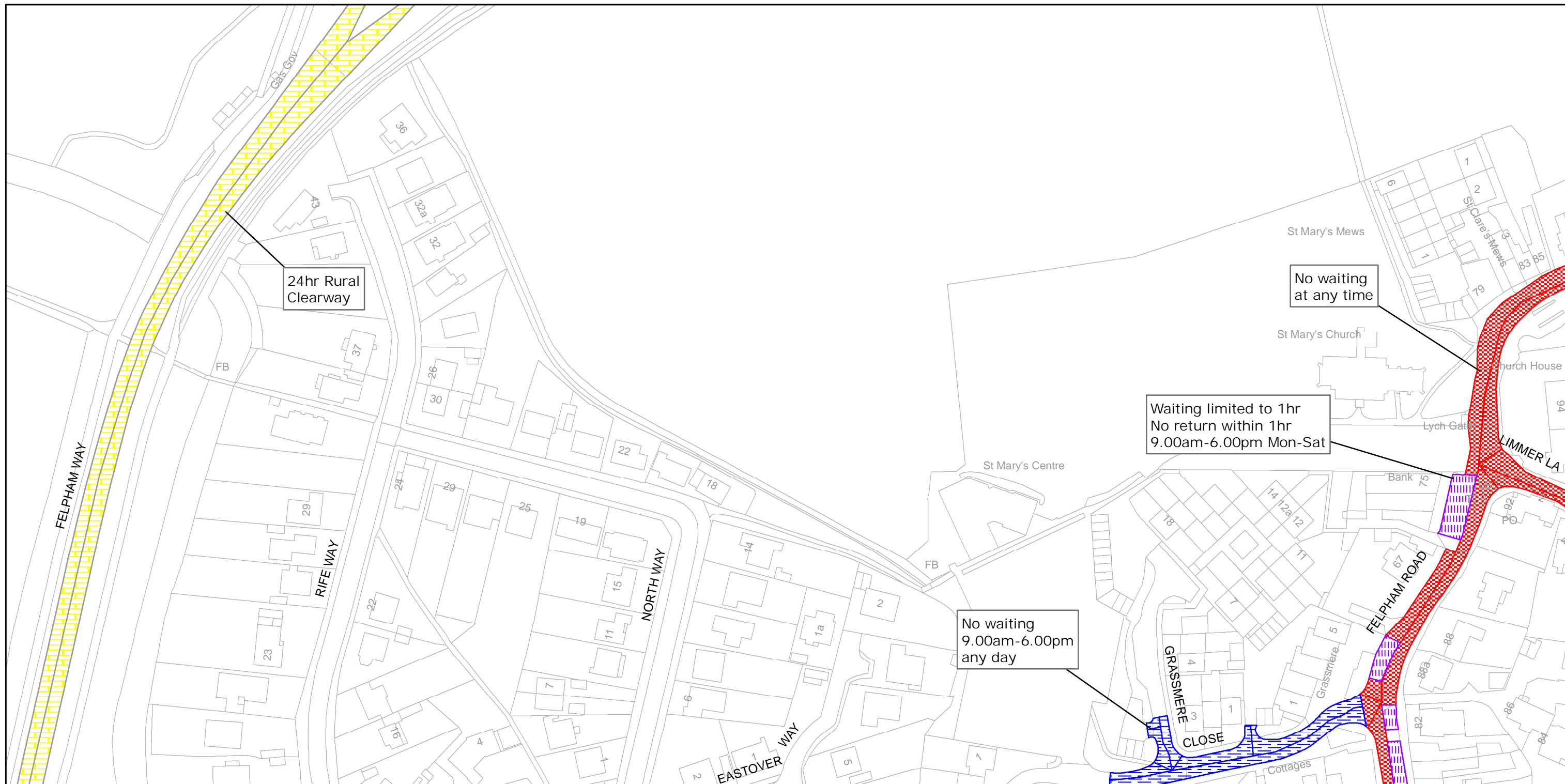
TILE REF NO:
SZ9399SWS

SHEET ISSUE NO 1

SHEET ACTIVE FROM - 05/07/2010



SCALE:
1:1250
at A3 size



West Sussex County Council
Infrastructure
The Grange
Tower Street
Chichester
West Sussex
PO19 1RH

ARUN DISTRICT: FELPHAM AND BOGNOR REGIS
WAITING RESTRICTIONS

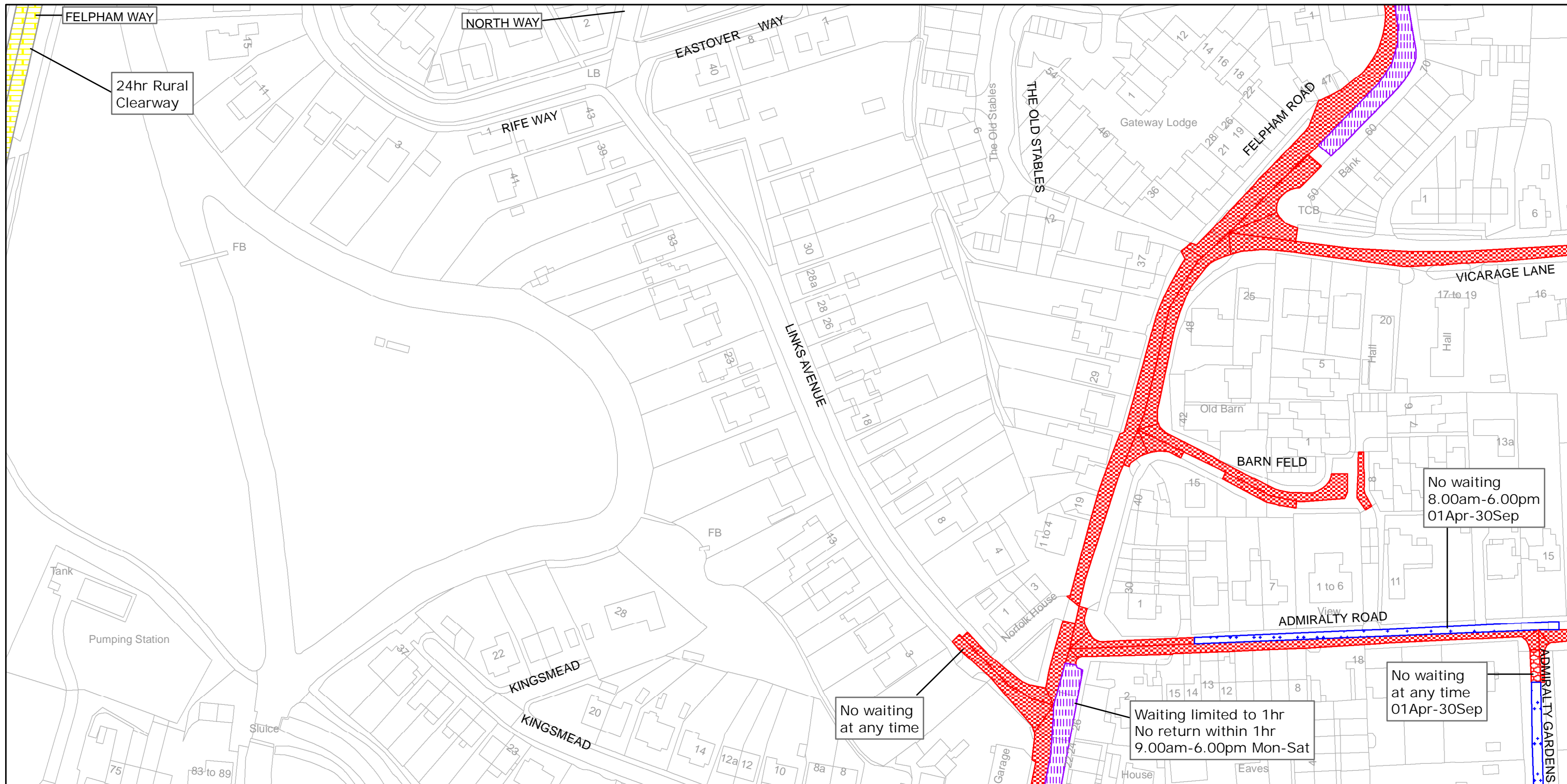
Reproduced from or based upon 2009 Ordnance Survey mapping with permission of the Controller of HMSO (c) Crown Copyright reserved.
Unauthorised reproduction infringes Crown copyright and may lead to prosecution or civil proceedings West Sussex County Council Licence No. 100023447

TILE REF NO:
SZ9499NEN

SHEET ISSUE NO 1
SHEET ACTIVE FROM - 05/07/2010



SCALE:
1:1250
at A3 size




West Sussex County Council
Infrastructure
The Grange
Tower Street
Chichester
West Sussex
PO19 1RH

ARUN DISTRICT: FELPHAM AND BOGNOR REGIS
WAITING RESTRICTIONS

Reproduced from or based upon 2009 Ordnance Survey mapping with permission of the Controller of HMSO (c) Crown Copyright reserved.
Unauthorised reproduction infringes Crown copyright and may lead to prosecution or civil proceedings West Sussex County Council Licence No. 100023447

TILE REF NO:
SZ9499NES

SHEET ISSUE NO 1
SHEET ACTIVE FROM - 05/07/2010



SCALE:
1:1250
at A3 size



West Sussex County Council
Infrastructure
The Grange
Tower Street
Chichester
West Sussex
PO19 1RH

ARUN DISTRICT: BOGNOR REGIS

WAITING RESTRICTIONS

Reproduced from or based upon 2009 Ordnance Survey mapping with permission of the Controller of HMSO (c) Crown Copyright reserved.
Unauthorised reproduction infringes Crown copyright and may lead to prosecution or civil proceedings West Sussex County Council Licence No. 100023447

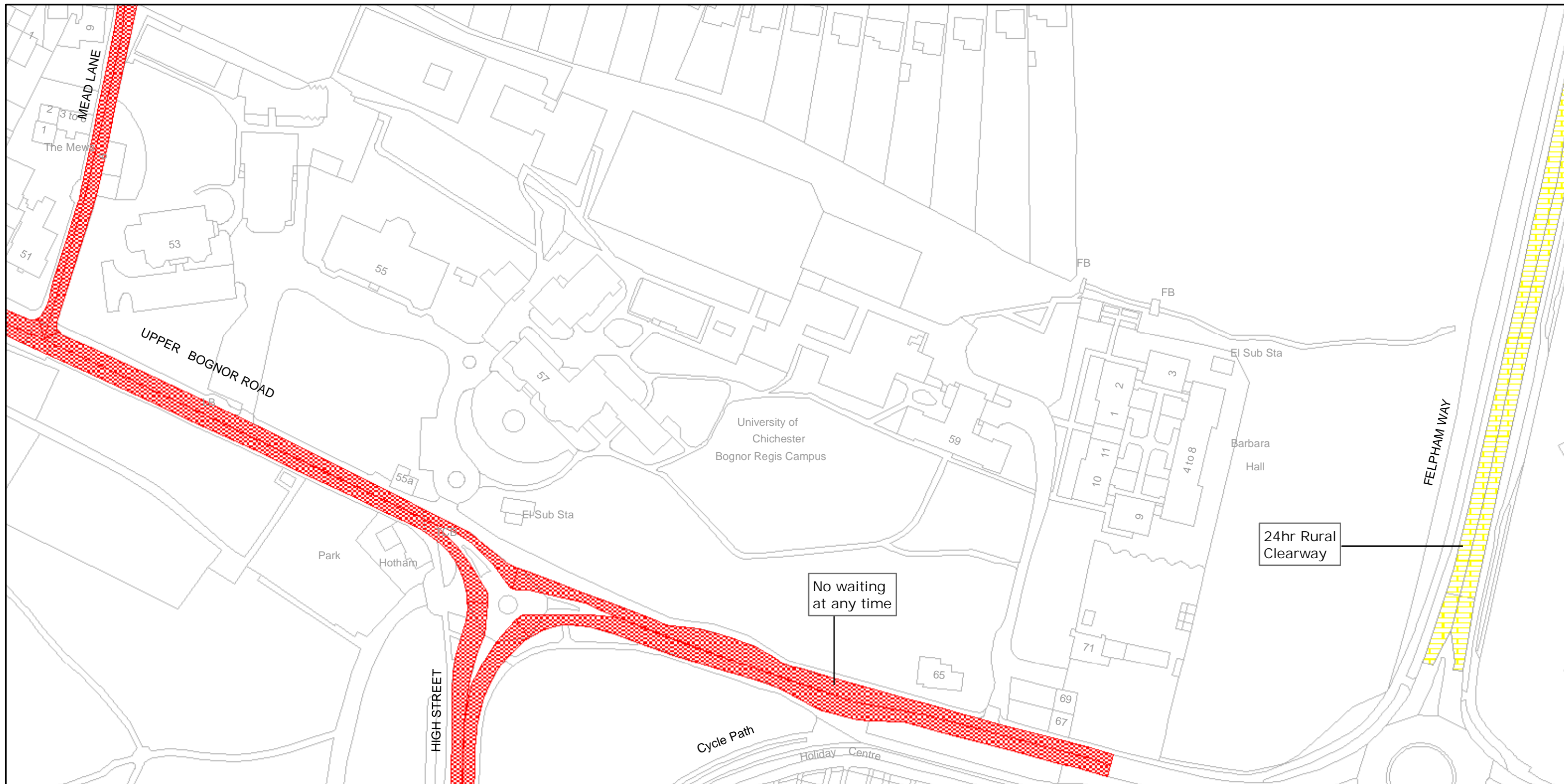
TILE REF NO:
SZ9499NWN

SHEET ISSUE NO 1

SHEET ACTIVE FROM - 05/07/2010



SCALE:
1:1250
at A3 size




West Sussex County Council
 Infrastructure
 The Grange
 Tower Street
 Chichester
 West Sussex
 PO19 1RH

Reproduced from or based upon 2009 Ordnance Survey mapping with permission of the Controller of HMSO (c) Crown Copyright reserved.
 Unauthorised reproduction infringes Crown copyright and may lead to prosecution or civil proceedings West Sussex County Council Licence No. 100023447

ARUN DISTRICT: BOGNOR REGIS WAITING RESTRICTIONS

TILE REF NO:
 SZ9499NWS

SHEET ISSUE NO 1
 SHEET ACTIVE FROM - 05/07/2010



SCALE:
 1:1250
 at A3 size



West Sussex County Council
Infrastructure
The Grange
Tower Street
Chichester
West Sussex
PO19 1RH

ARUN DISTRICT: BOGNOR REGIS
WAITING RESTRICTIONS

Reproduced from or based upon 2009 Ordnance Survey mapping with permission of the Controller of HMSO (c) Crown Copyright reserved.
Unauthorised reproduction infringes Crown copyright and may lead to prosecution or civil proceedings West Sussex County Council Licence No. 100023447

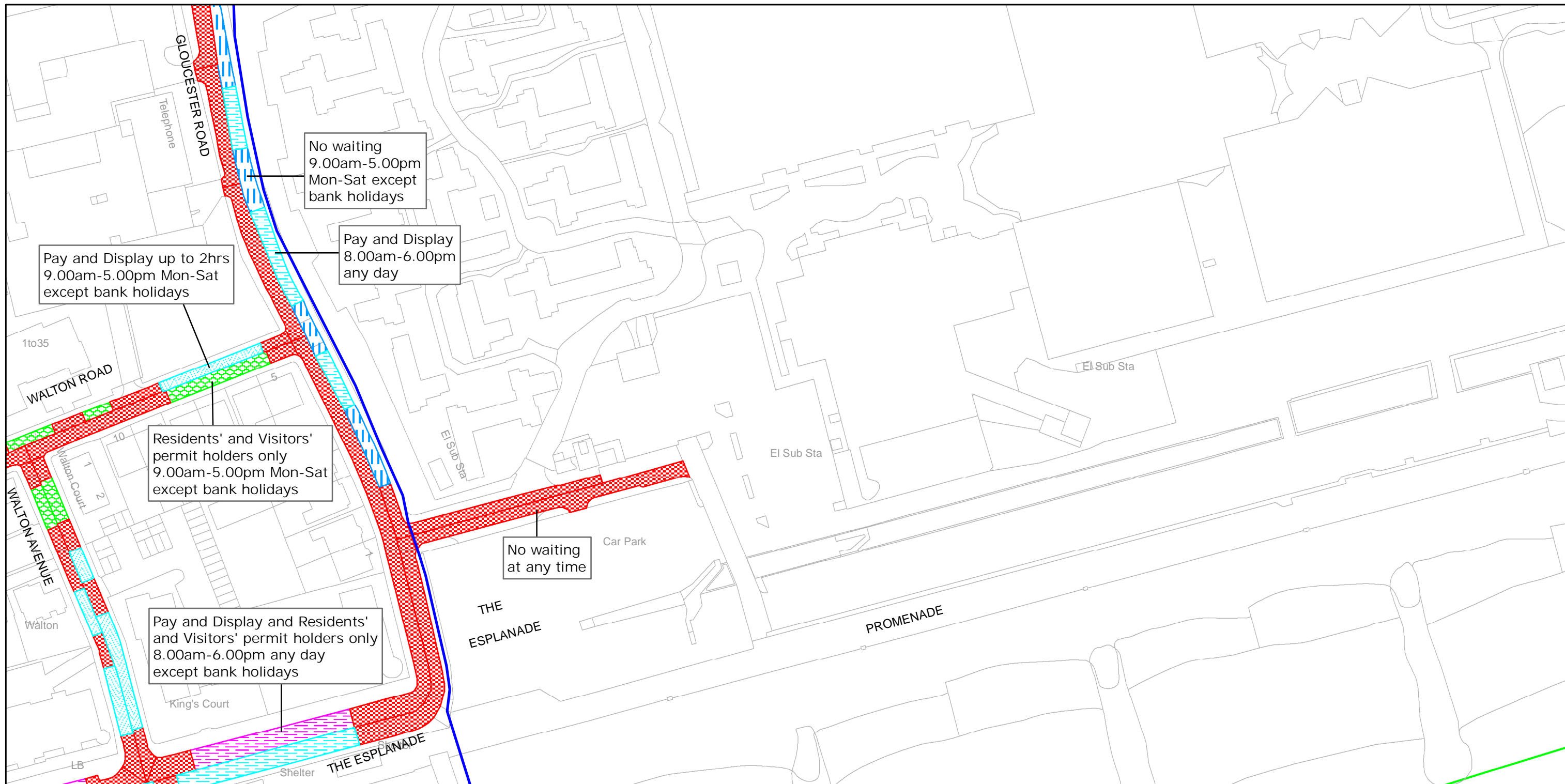
TILE REF NO:
SZ9499SWN

SHEET ISSUE NO 1

SHEET ACTIVE FROM - 05/07/2010



SCALE:
1:1250
at A3 size



West Sussex County Council
Infrastructure
The Grange
Tower Street
Chichester
West Sussex
PO19 1RH

ARUN DISTRICT: BOGNOR REGIS


WAITING RESTRICTIONS

Reproduced from or based upon 2009 Ordnance Survey mapping with permission of the Controller of HMSO (c) Crown Copyright reserved.
Unauthorised reproduction infringes Crown copyright and may lead to prosecution or civil proceedings West Sussex County Council Licence No. 100023447

TILE REF NO:
SZ9499SWS

SHEET ISSUE NO 1

SHEET ACTIVE FROM - 05/07/2010



SCALE:
1:1250
at A3 size

CLIPPING



West Sussex County Council
Infrastructure
The Grange
Tower Street
Chichester
West Sussex
PO19 1RH

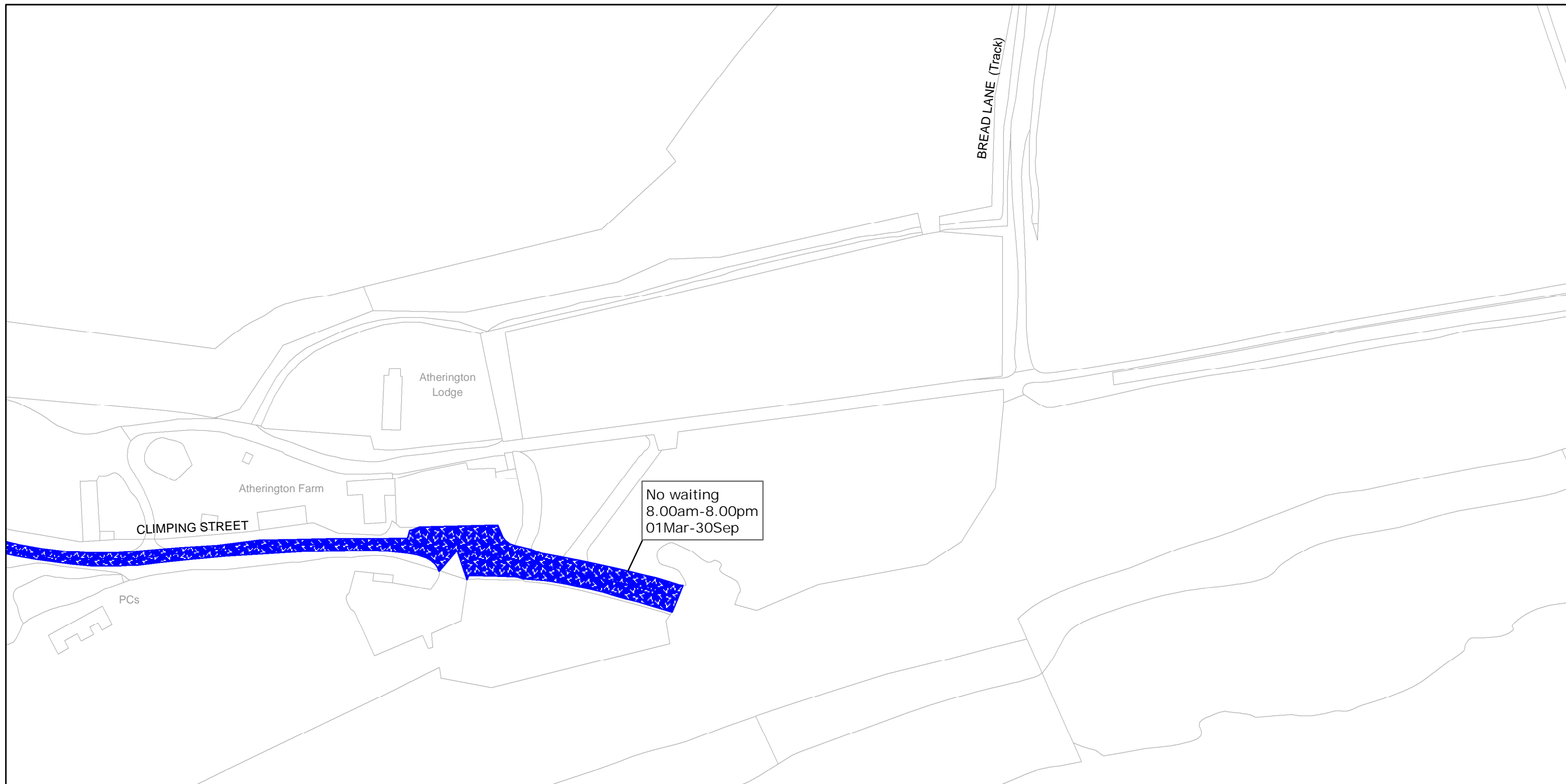
Reproduced from or based upon 2009 Ordnance Survey mapping with permission of the Controller of HMSO (c) Crown Copyright reserved.
Unauthorised reproduction infringes Crown copyright and may lead to prosecution or civil proceedings West Sussex County Council Licence No. 100023447

ARUN DISTRICT: CLIMPING
WAITING RESTRICTIONS

TILE REF NO:
SU9901NES

SHEET ISSUE NO 1
SHEET ACTIVE FROM - 05/07/2010

±
SCALE:
1:1250
at A3 size



West Sussex County Council
Infrastructure
The Grange
Tower Street
Chichester
West Sussex
PO19 1RH

ARUN DISTRICT: CLIMPING

WAITING RESTRICTIONS

Reproduced from or based upon 2009 Ordnance Survey mapping with permission of the Controller of HMSO (c) Crown Copyright reserved.
Unauthorised reproduction infringes Crown copyright and may lead to prosecution or civil proceedings West Sussex County Council Licence No. 100023447

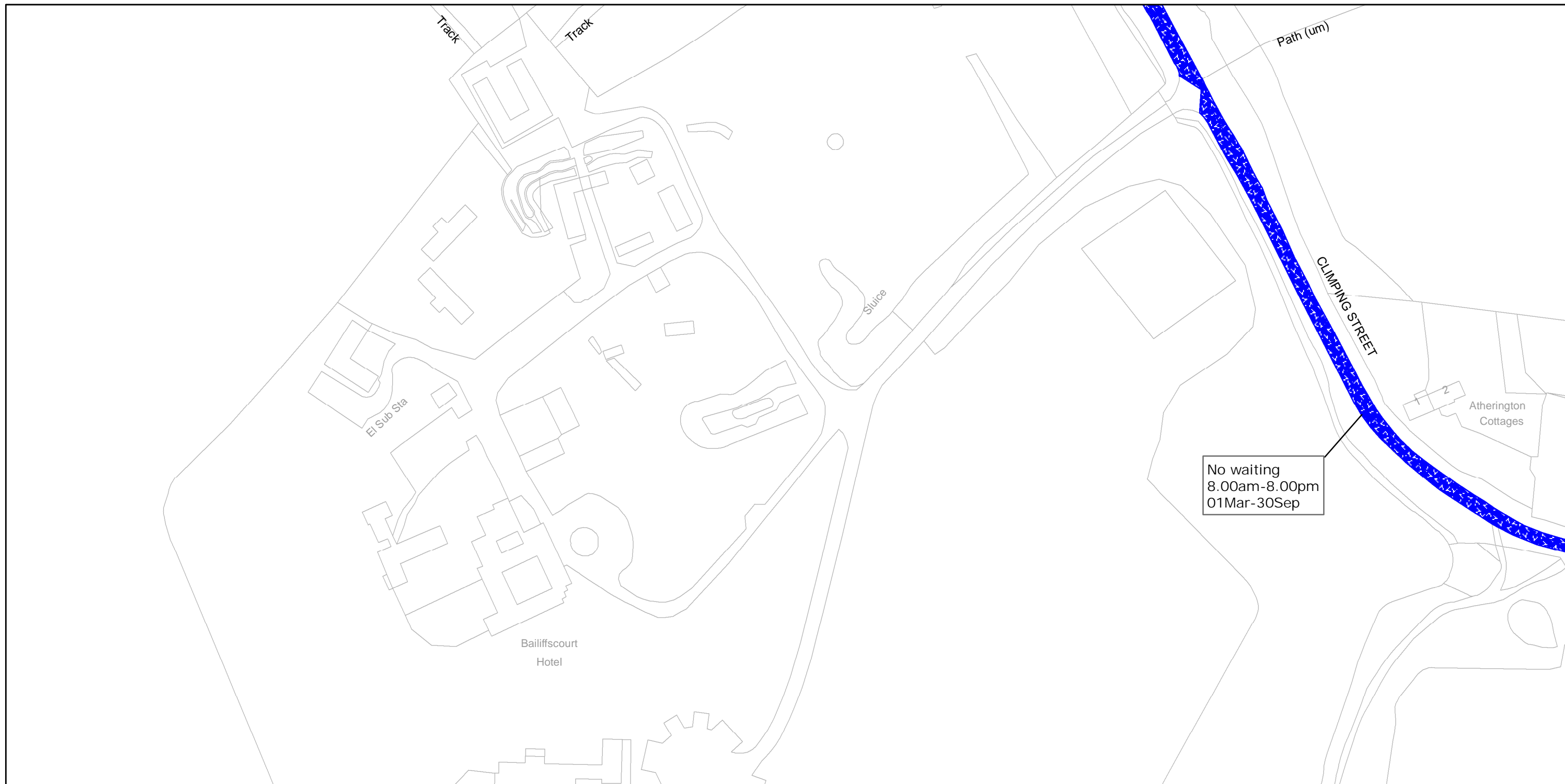
TILE REF NO:
TQ00000NEN

SHEET ISSUE NO 1

SHEET ACTIVE FROM - 05/07/2010



SCALE:
1:1250
at A3 size



West Sussex County Council
Infrastructure
The Grange
Tower Street
Chichester
West Sussex
PO19 1RH

ARUN DISTRICT: CLIMPING
WAITING RESTRICTIONS

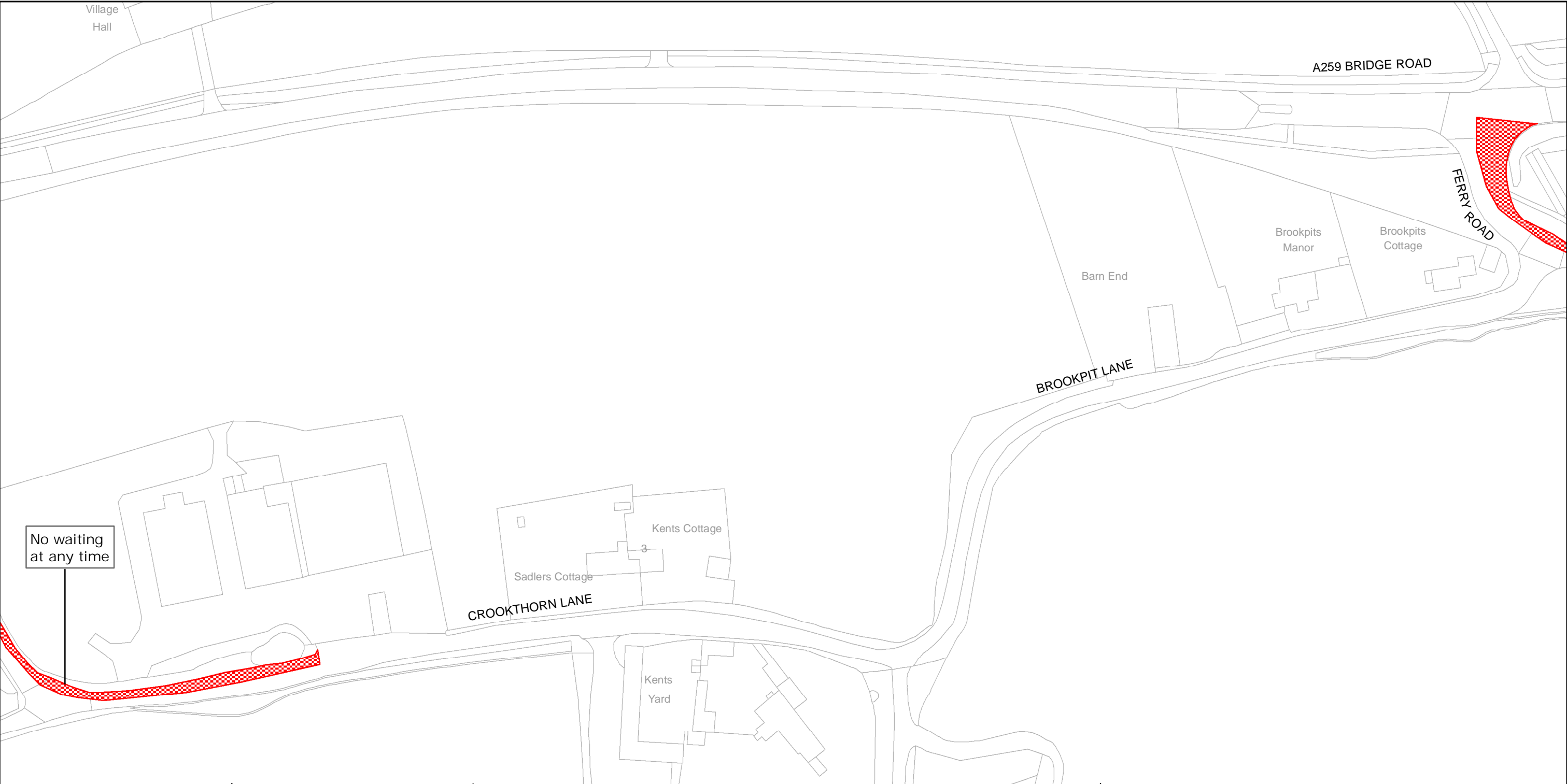
TILE REF NO:
TQ0000NWN

SHEET ISSUE NO 1
SHEET ACTIVE FROM - 05/07/2010



SCALE:
1:1250
at A3 size

Reproduced from or based upon 2009 Ordnance Survey mapping with permission of the Controller of HMSO (c) Crown Copyright reserved.
Unauthorised reproduction infringes Crown copyright and may lead to prosecution or civil proceedings West Sussex County Council Licence No. 100023447



West Sussex County Council
Infrastructure
The Grange
Tower Street
Chichester
West Sussex
PO19 1RH

Reproduced from or based upon 2009 Ordnance Survey mapping with permission of the Controller of HMSO (c) Crown Copyright reserved.
Unauthorised reproduction infringes Crown copyright and may lead to prosecution or civil proceedings West Sussex County Council Licence No. 100023447

ARUN DISTRICT: CLIMPING
WAITING RESTRICTIONS

TILE REF NO:
TQ0001NEN

SHEET ISSUE NO 1
SHEET ACTIVE FROM - 05/07/2010

±
SCALE:
1:1250
at A3 size



West Sussex County Council
Infrastructure
The Grange
Tower Street
Chichester
West Sussex
PO19 1RH

ARUN DISTRICT: CLIMPING
WAITING RESTRICTIONS

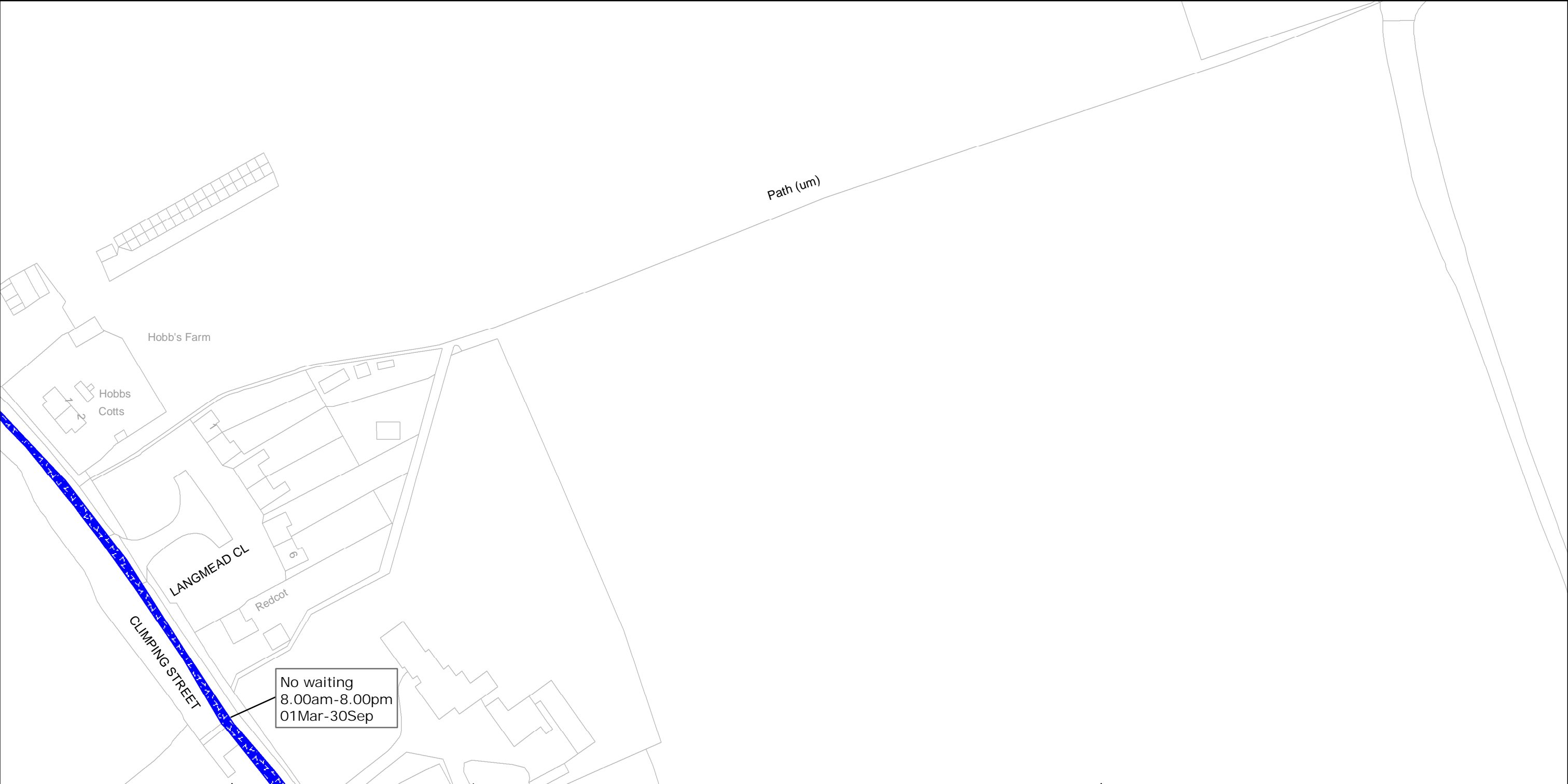
TILE REF NO:
TQ0001NWN

SHEET ISSUE NO 1
SHEET ACTIVE FROM - 05/07/2010



SCALE:
1:1250
at A3 size

Reproduced from or based upon 2009 Ordnance Survey mapping with permission of the Controller of HMSO (c) Crown Copyright reserved.
Unauthorised reproduction infringes Crown copyright and may lead to prosecution or civil proceedings West Sussex County Council Licence No. 100023447



West Sussex County Council
Infrastructure
The Grange
Tower Street
Chichester
West Sussex
PO19 1RH

Reproduced from or based upon 2009 Ordnance Survey mapping with permission of the Controller of HMSO (c) Crown Copyright reserved.
Unauthorised reproduction infringes Crown copyright and may lead to prosecution or civil proceedings West Sussex County Council Licence No. 100023447

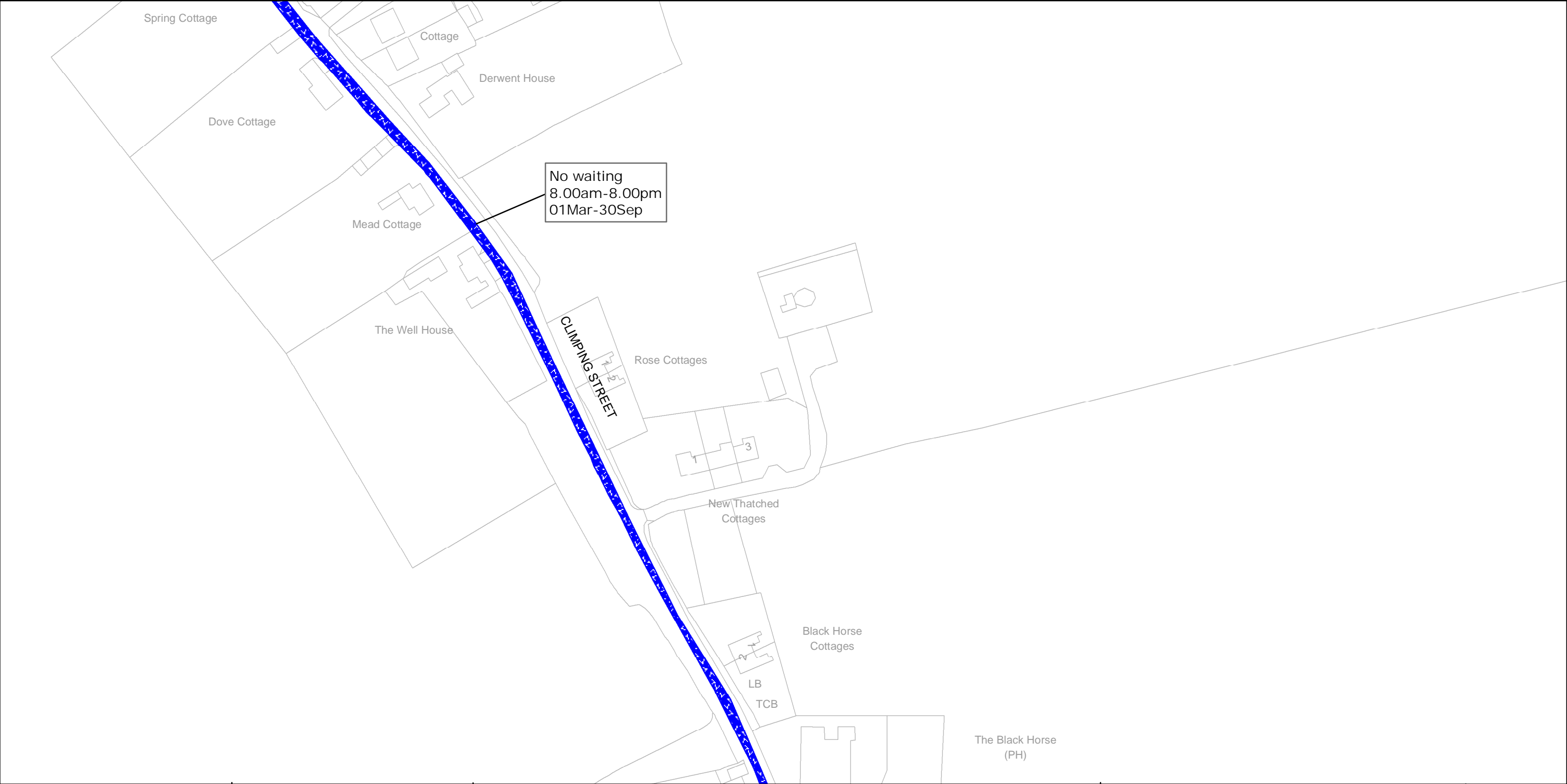
ARUN DISTRICT: CLIMPING
WAITING RESTRICTIONS

TILE REF NO:
TQ0001NWS

SHEET ISSUE NO 1
SHEET ACTIVE FROM - 05/07/2010



SCALE:
1:1250
at A3 size



West Sussex County Council
Infrastructure
The Grange
Tower Street
Chichester
West Sussex
PO19 1RH

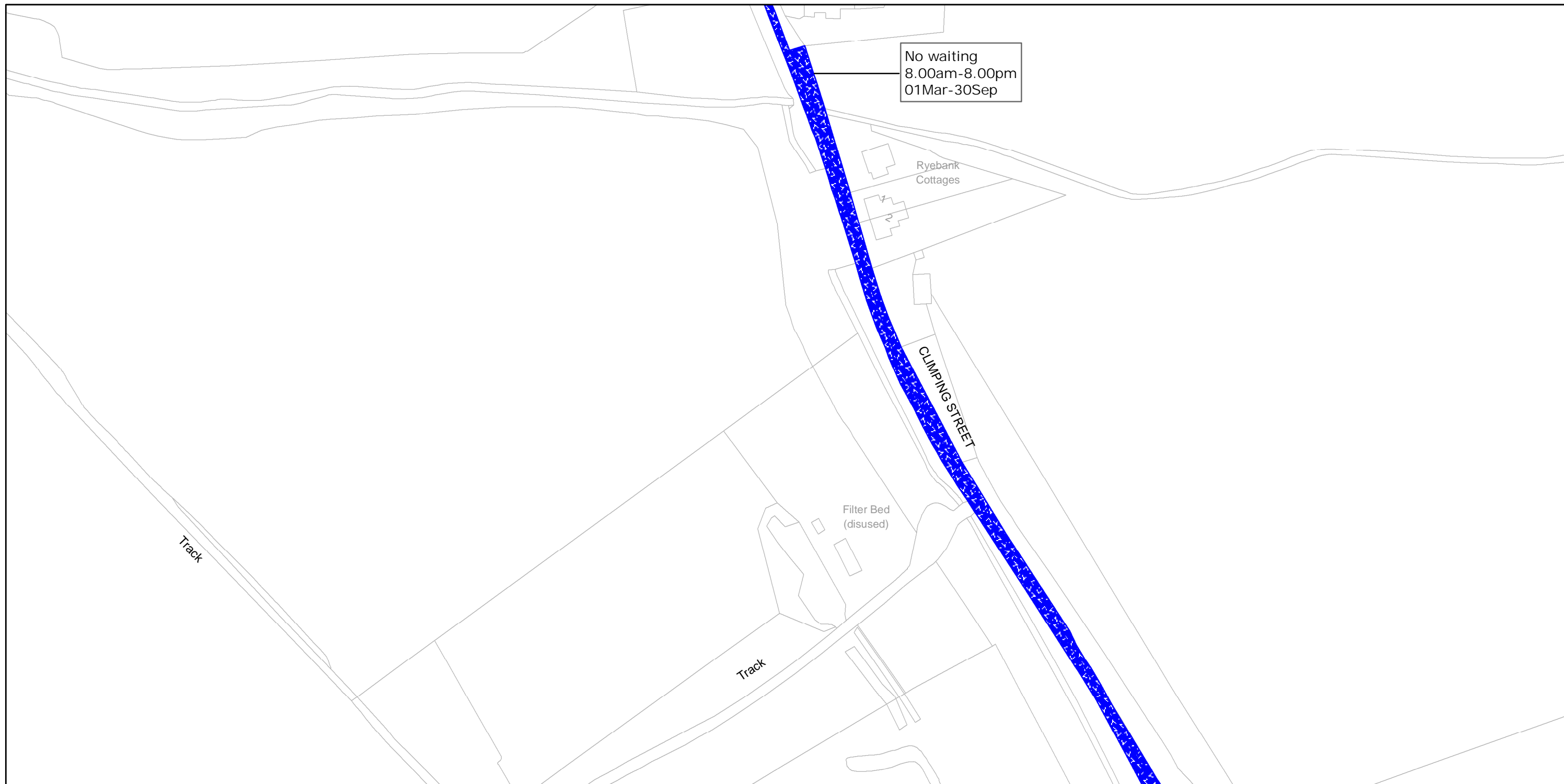
Reproduced from or based upon 2009 Ordnance Survey mapping with permission of the Controller of HMSO (c) Crown Copyright reserved.
Unauthorised reproduction infringes Crown copyright and may lead to prosecution or civil proceedings West Sussex County Council Licence No. 100023447

ARUN DISTRICT: CLIMPING
WAITING RESTRICTIONS

TILE REF NO:
TQ0001SWN

SHEET ISSUE NO 1
SHEET ACTIVE FROM - 05/07/2010

±
SCALE:
1:1250
at A3 size



West Sussex County Council
Infrastructure
The Grange
Tower Street
Chichester
West Sussex
PO19 1RH

ARUN DISTRICT: CLIMPING
WAITING RESTRICTIONS

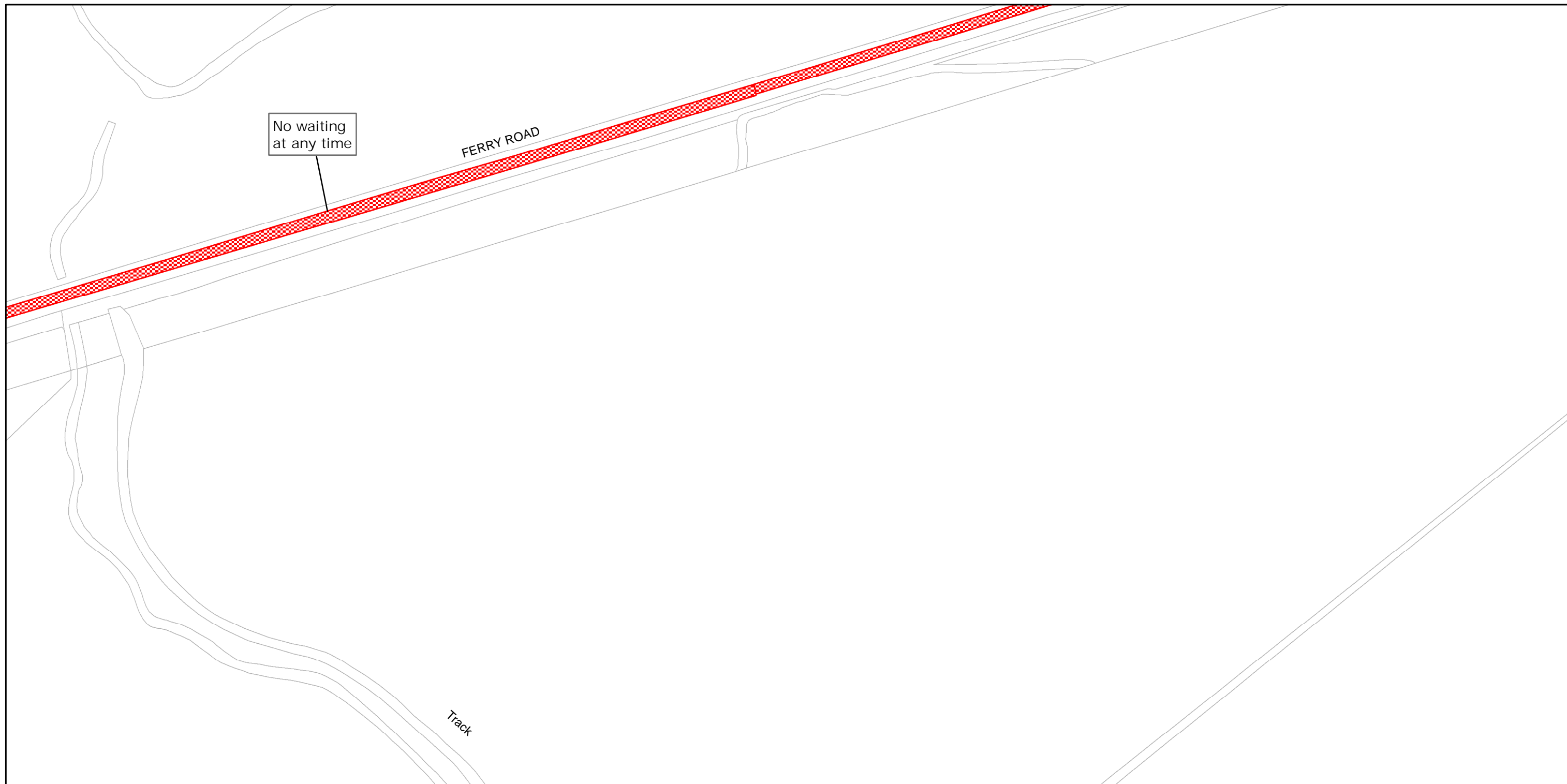
Reproduced from or based upon 2009 Ordnance Survey mapping with permission of the Controller of HMSO (c) Crown Copyright reserved.
Unauthorised reproduction infringes Crown copyright and may lead to prosecution or civil proceedings West Sussex County Council Licence No. 100023447

TILE REF NO:
TQ0001SWS

SHEET ISSUE NO 1
SHEET ACTIVE FROM - 05/07/2010



SCALE:
1:1250
at A3 size



West Sussex County Council
Infrastructure
The Grange
Tower Street
Chichester
West Sussex
PO19 1RH

ARUN DISTRICT: CLIMPING AND LITTLEHAMPTON

WAITING RESTRICTIONS

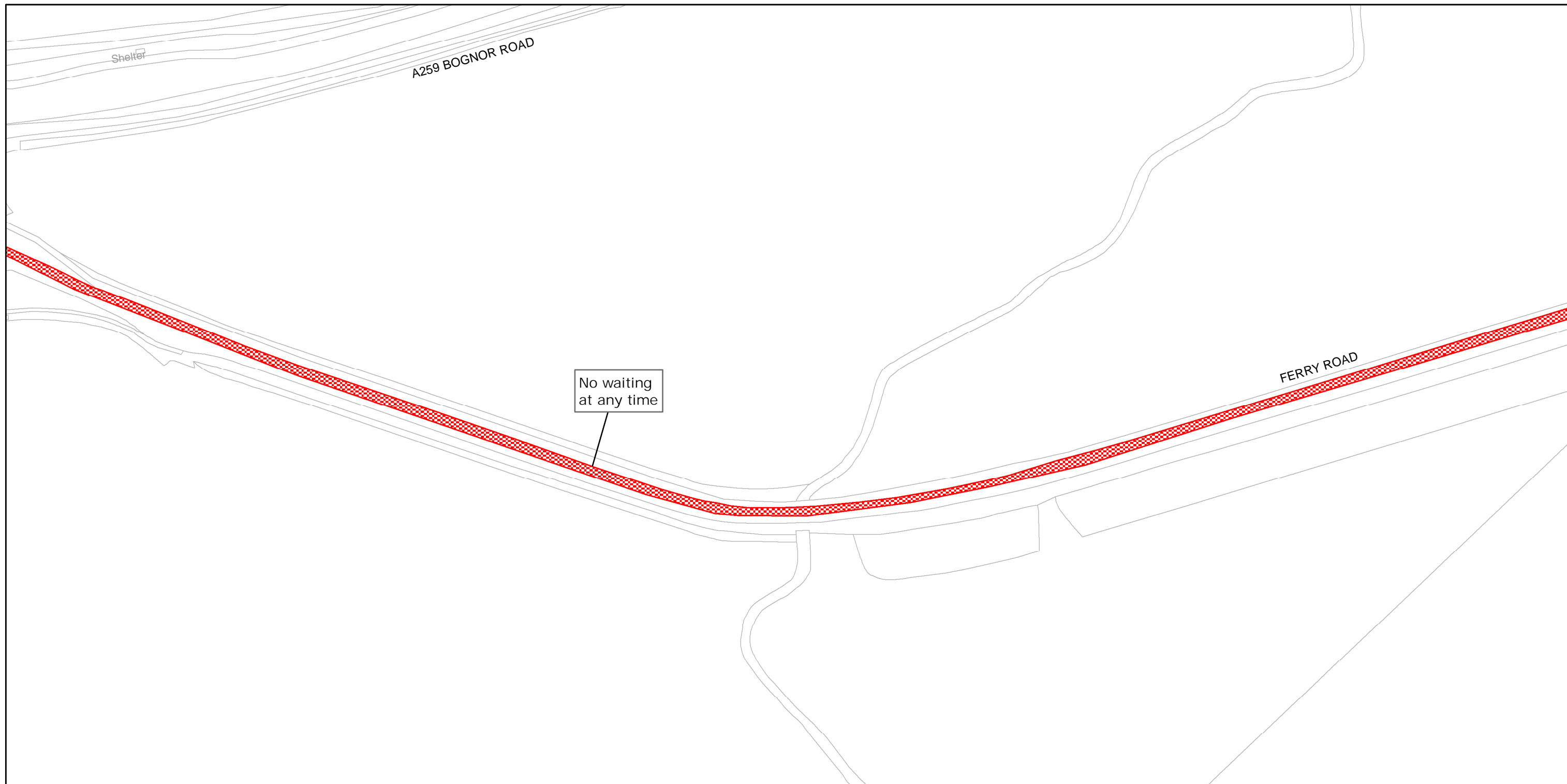
Reproduced from or based upon 2009 Ordnance Survey mapping with permission of the Controller of HMSO (c) Crown Copyright reserved.
Unauthorised reproduction infringes Crown copyright and may lead to prosecution or civil proceedings West Sussex County Council Licence No. 100023447

TILE REF NO:
TQ0101NEN

SHEET ISSUE NO 1
SHEET ACTIVE FROM - 05/07/2010



SCALE:
1:1250
at A3 size



West Sussex County Council
Infrastructure
The Grange
Tower Street
Chichester
West Sussex
PO19 1RH

ARUN DISTRICT: CLIMPING
WAITING RESTRICTIONS

TILE REF NO:
TQ0101NWN

SHEET ISSUE NO 1
SHEET ACTIVE FROM - 05/07/2010



SCALE:
1:1250
at A3 size

Reproduced from or based upon 2009 Ordnance Survey mapping with permission of the Controller of HMSO (c) Crown Copyright reserved.
Unauthorised reproduction infringes Crown copyright and may lead to prosecution or civil proceedings West Sussex County Council Licence No. 100023447

EAST PRESTON



No waiting
8.00am - 6.00pm
01Apr-30Sep



West Sussex County Council
Infrastructure
The Grange
Tower Street
Chichester
West Sussex
PO19 1RH

Reproduced from or based upon 2009 Ordnance Survey mapping with permission of the Controller of HMSO (c) Crown Copyright reserved.
Unauthorised reproduction infringes Crown copyright and may lead to prosecution or civil proceedings West Sussex County Council Licence No. 100023447

ARUN DISTRICT: EAST PRESTON
WAITING RESTRICTIONS

TILE REF NO:
TQ0601NES

SHEET ISSUE NO 1

SHEET ACTIVE FROM - 05/07/2010



SCALE:
1:1250
at A3 size



West Sussex County Council
Infrastructure
The Grange
Tower Street
Chichester
West Sussex
PO19 1RH

ARUN DISTRICT: EAST PRESTON
WAITING RESTRICTIONS

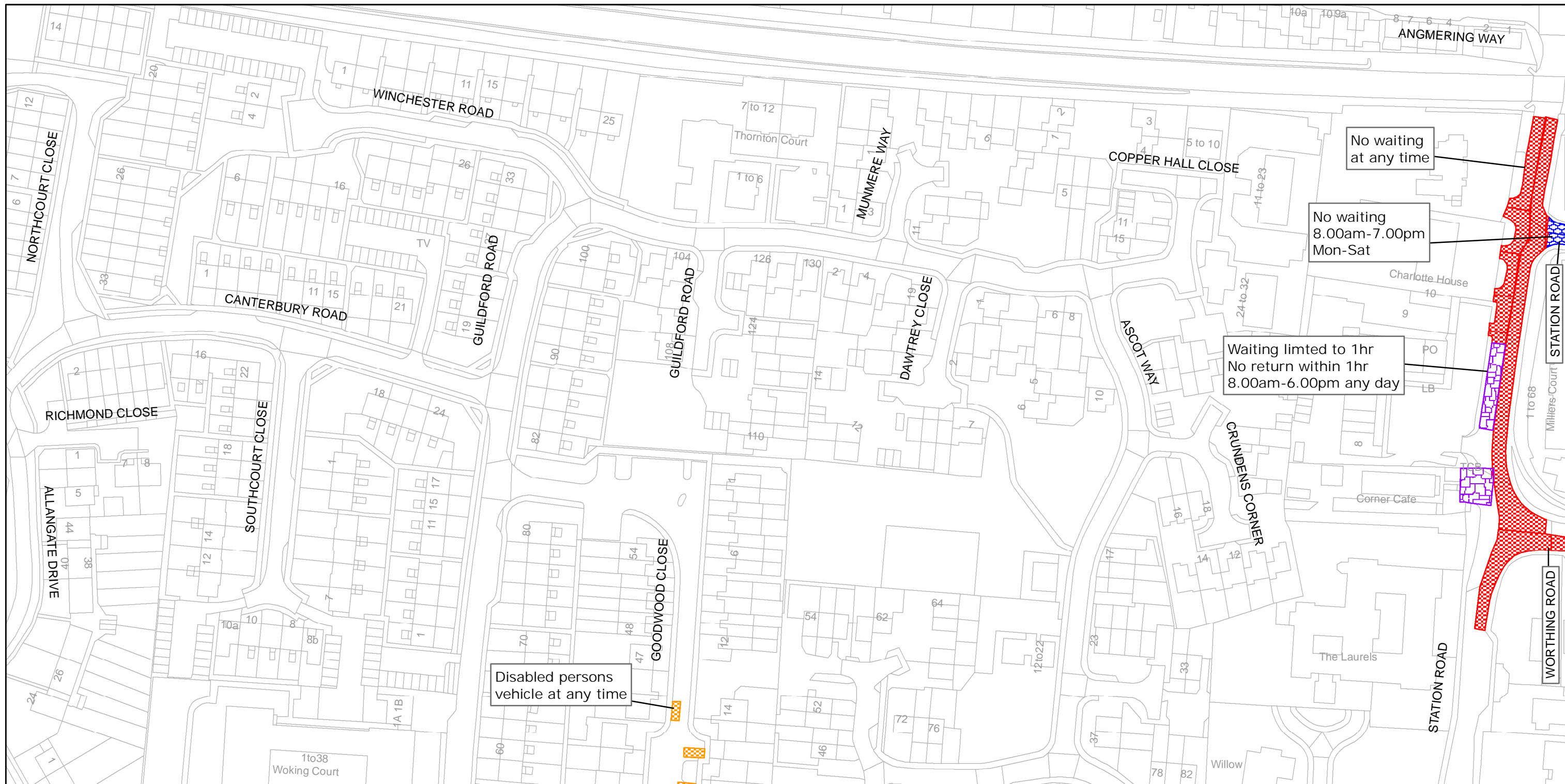
Reproduced from or based upon 2009 Ordnance Survey mapping with permission of the Controller of HMSO (c) Crown Copyright reserved.
Unauthorised reproduction infringes Crown copyright and may lead to prosecution or civil proceedings West Sussex County Council Licence No. 100023447

TILE REF NO:
TQ0602NEN

SHEET ISSUE NO 1
SHEET ACTIVE FROM - 05/07/2010



SCALE:
1:1250
at A3 size



West Sussex County Council
Infrastructure
The Grange
Tower Street
Chichester
West Sussex
PO19 1RH

ARUN DISTRICT: EAST PRESTON AND RUSTINGTON

WAITING RESTRICTIONS

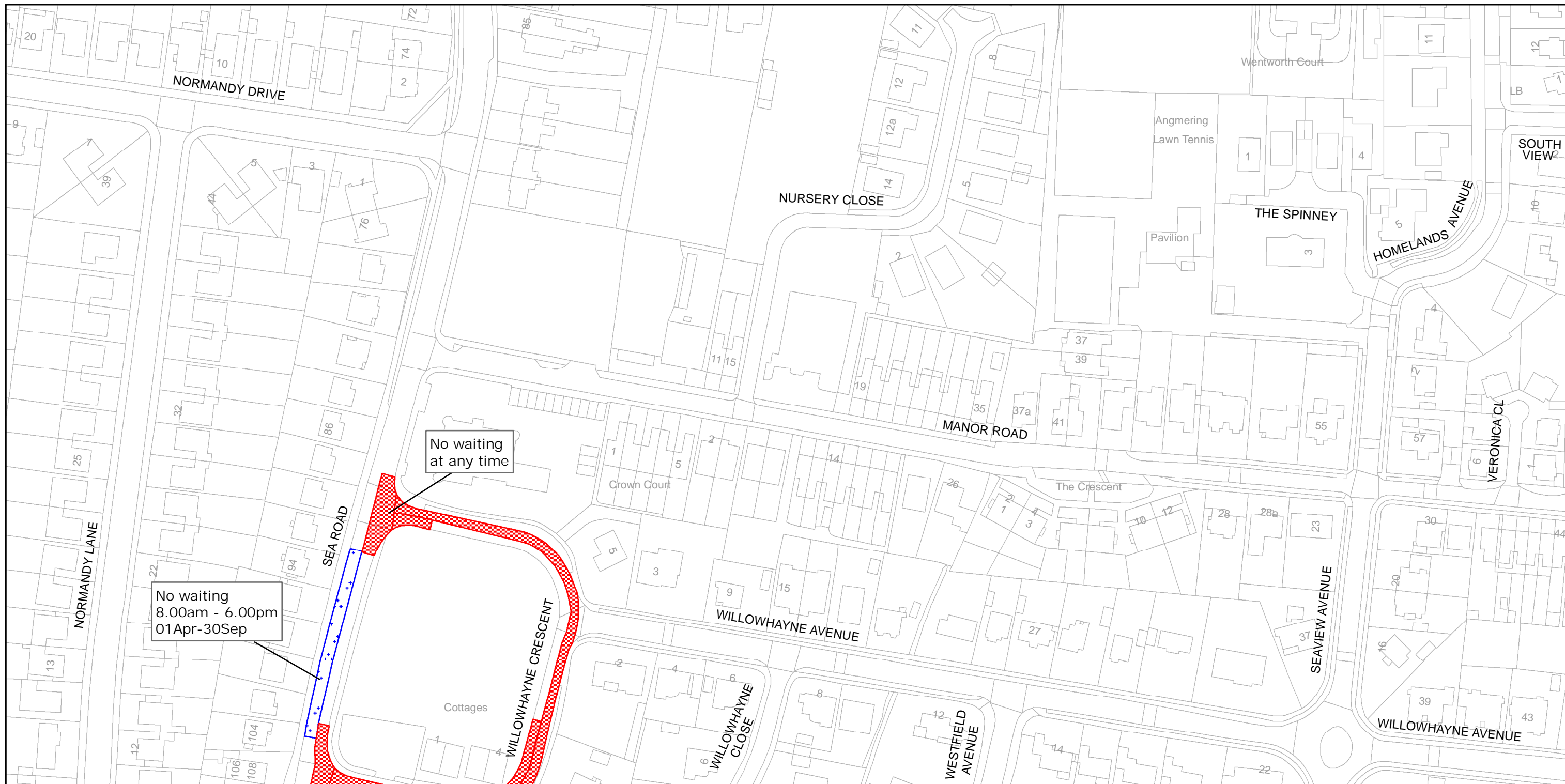
Reproduced from or based upon 2009 Ordnance Survey mapping with permission of the Controller of HMSO (c) Crown Copyright reserved.
Unauthorised reproduction infringes Crown copyright and may lead to prosecution or civil proceedings West Sussex County Council Licence No. 100023447

TILE REF NO:
TQ0602NWN

SHEET ISSUE NO 1
SHEET ACTIVE FROM - 05/07/2010



SCALE:
1:1250
at A3 size



West Sussex County Council
Infrastructure
The Grange
Tower Street
Chichester
West Sussex
PO19 1RH

ARUN DISTRICT: EAST PRESTON
WAITING RESTRICTIONS

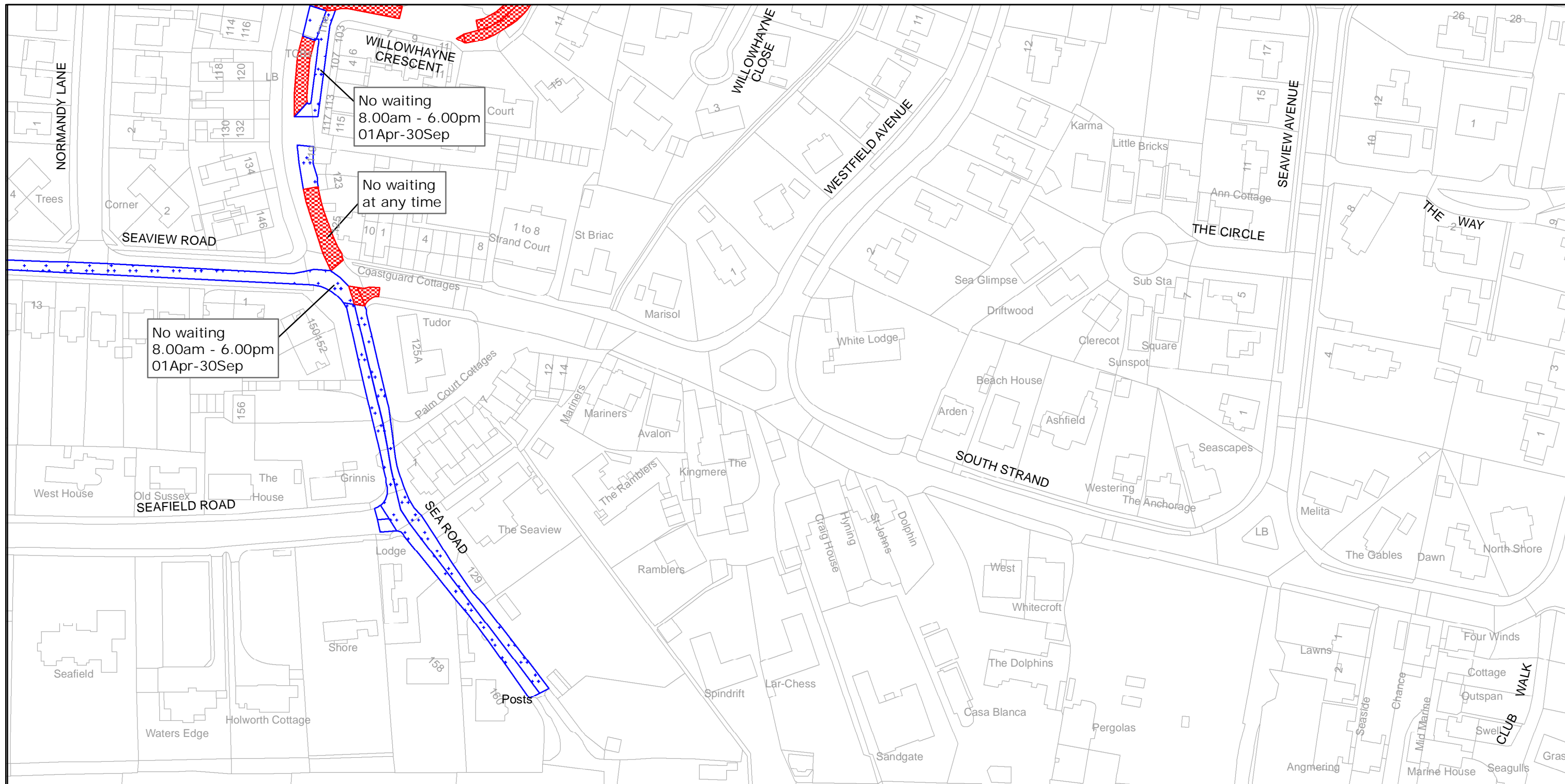
Reproduced from or based upon 2009 Ordnance Survey mapping with permission of the Controller of HMSO (c) Crown Copyright reserved.
Unauthorised reproduction infringes Crown copyright and may lead to prosecution or civil proceedings West Sussex County Council Licence No. 100023447

TILE REF NO:
TQ0701NWN

SHEET ISSUE NO 1
SHEET ACTIVE FROM - 05/07/2010



SCALE:
1:1250
at A3 size



West Sussex County Council
Infrastructure
The Grange
Tower Street
Chichester
West Sussex
PO19 1RH

ARUN DISTRICT: EAST PRESTON
WAITING RESTRICTIONS

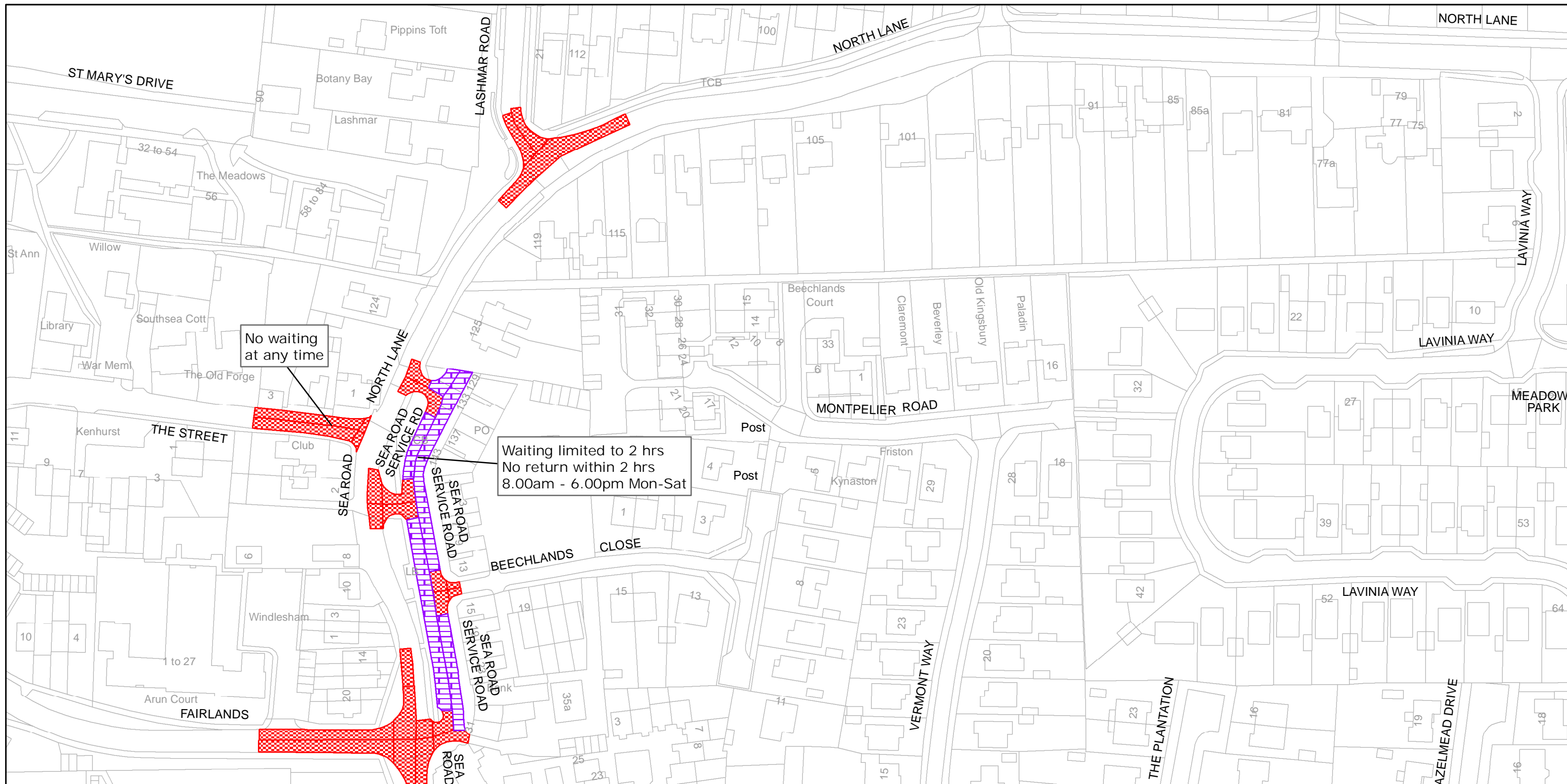
Reproduced from or based upon 2009 Ordnance Survey mapping with permission of the Controller of HMSO (c) Crown Copyright reserved.
Unauthorised reproduction infringes Crown copyright and may lead to prosecution or civil proceedings West Sussex County Council Licence No. 100023447

TILE REF NO:
TQ0701NWS

SHEET ISSUE NO 1
SHEET ACTIVE FROM - 05/07/2010



SCALE:
1:1250
at A3 size



West Sussex County Council
Infrastructure
The Grange
Tower Street
Chichester
West Sussex
PO19 1RH

ARUN DISTRICT: EAST PRESTON
WAITING RESTRICTIONS

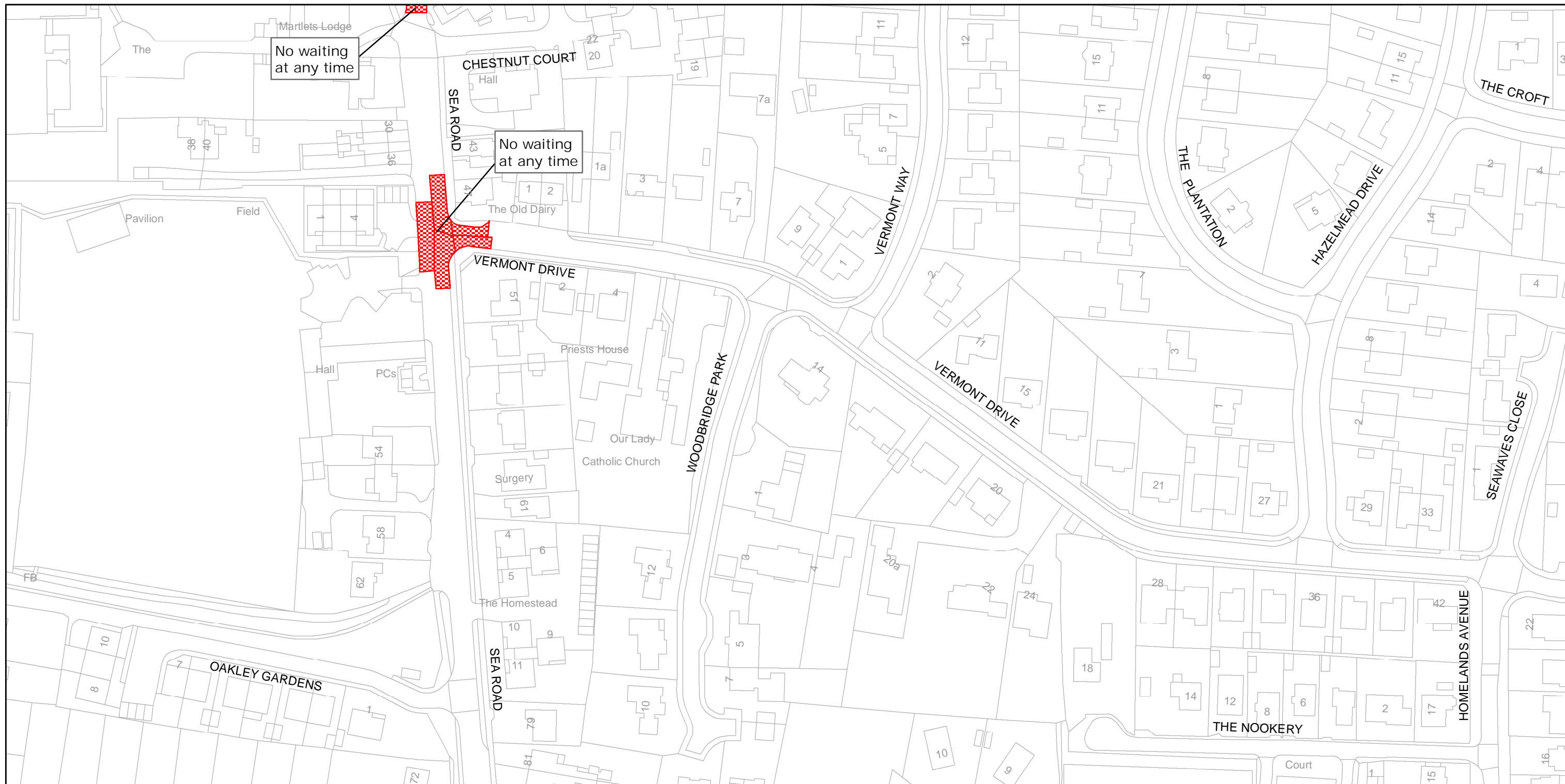
Reproduced from or based upon 2009 Ordnance Survey mapping with permission of the Controller of HMSO (c) Crown Copyright reserved.
Unauthorised reproduction infringes Crown copyright and may lead to prosecution or civil proceedings West Sussex County Council Licence No. 100023447

TILE REF NO:
TQ0702SWN

SHEET ISSUE NO 1
SHEET ACTIVE FROM - 05/07/2010



SCALE:
1:1250
at A3 size



West Sussex County Council
Infrastructure
The Grange
Tower Street
Chichester
West Sussex
PO19 1RH

ARUN DISTRICT: EAST PRESTON
WAITING RESTRICTIONS

Reproduced from or based upon 2009 Ordnance Survey mapping with permission of the Controller of HMSO (c) Crown Copyright reserved.
Unauthorised reproduction infringes Crown copyright and may lead to prosecution or civil proceedings West Sussex County Council Licence No. 100023447

TILE REF NO:
TQ0702SWS

SHEET ISSUE NO 1
SHEET ACTIVE FROM - 05/07/2010



SCALE:
1:1250
at A3 size

FELPHAM



West Sussex County Council
Infrastructure
The Grange
Tower Street
Chichester
West Sussex
PO19 1RH

ARUN DISTRICT: FELPHAM
WAITING RESTRICTIONS

Reproduced from or based upon 2009 Ordnance Survey mapping with permission of the Controller of HMSO (c) Crown Copyright reserved.
Unauthorised reproduction infringes Crown copyright and may lead to prosecution or civil proceedings West Sussex County Council Licence No. 100023447

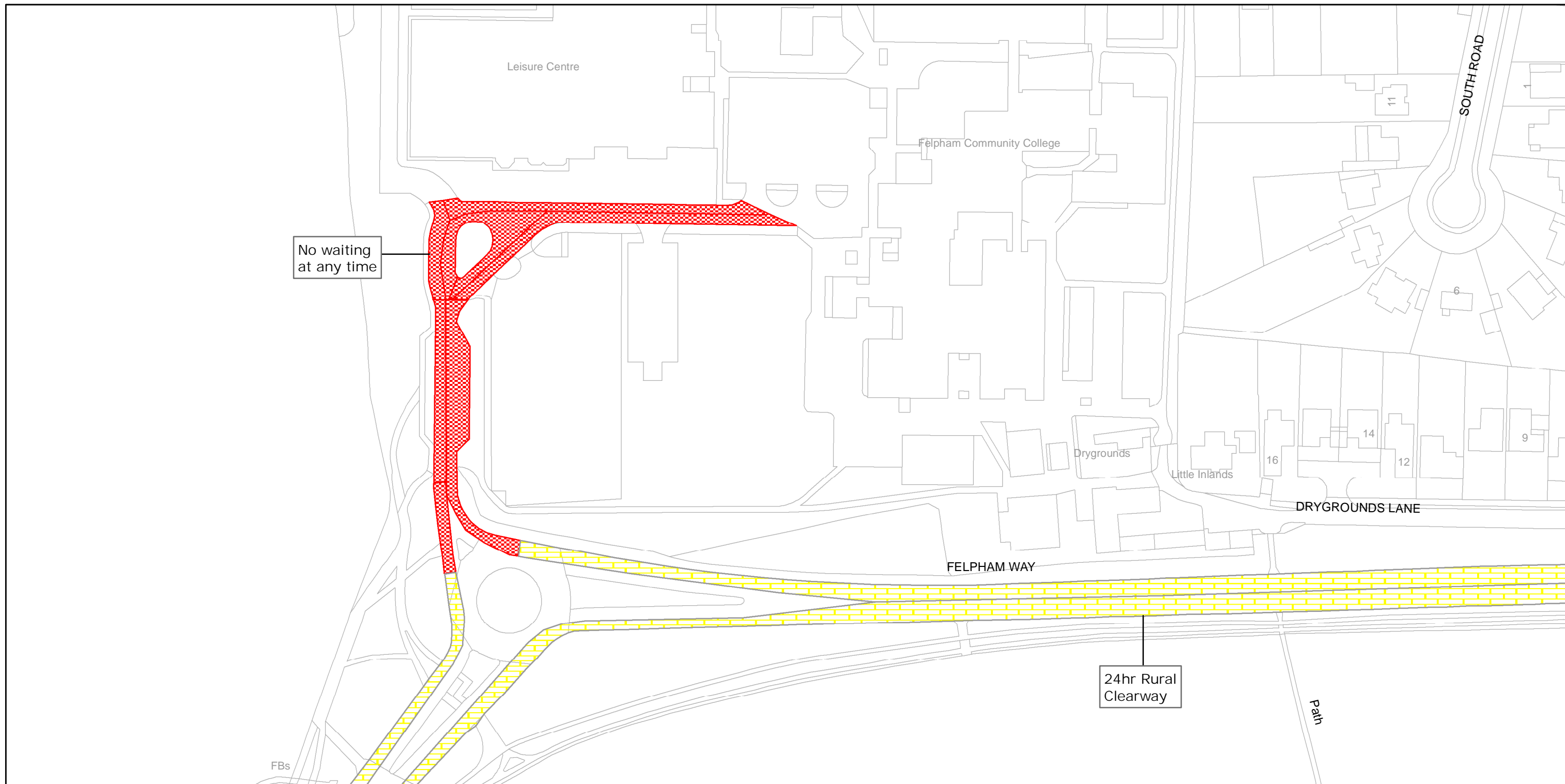
TILE REF NO:
SU9400NES

SHEET ISSUE NO 1

SHEET ACTIVE FROM - 05/07/2010



SCALE:
1:1250
at A3 size



West Sussex County Council
Infrastructure
The Grange
Tower Street
Chichester
West Sussex
PO19 1RH

ARUN DISTRICT: FELPHAM
WAITING RESTRICTIONS

Reproduced from or based upon 2009 Ordnance Survey mapping with permission of the Controller of HMSO (c) Crown Copyright reserved.
Unauthorised reproduction infringes Crown copyright and may lead to prosecution or civil proceedings West Sussex County Council Licence No. 100023447

TILE REF NO:
SU9400SES

SHEET ISSUE NO 1
SHEET ACTIVE FROM - 05/07/2010



SCALE:
1:1250
at A3 size



ARUN DISTRICT: FELPHAM

WAITING RESTRICTIONS

TILE REF NO:
SU9500NWS

SHEET ISSUE NO 1

SHEET ACTIVE FROM - 05/07/2010

±

SCALE:
1:1250
at A3 size



West Sussex County Council
Infrastructure
The Grange
Tower Street
Chichester
West Sussex
PO19 1RH

Reproduced from or based upon 2009 Ordnance Survey mapping with permission of the Controller of HMSO (c) Crown Copyright reserved.
Unauthorised reproduction infringes Crown copyright and may lead to prosecution or civil proceedings West Sussex County Council Licence No. 100023447




West Sussex County Council
Infrastructure
The Grange
Tower Street
Chichester
West Sussex
PO19 1RH

ARUN DISTRICT: FELPHAM
WAITING RESTRICTIONS

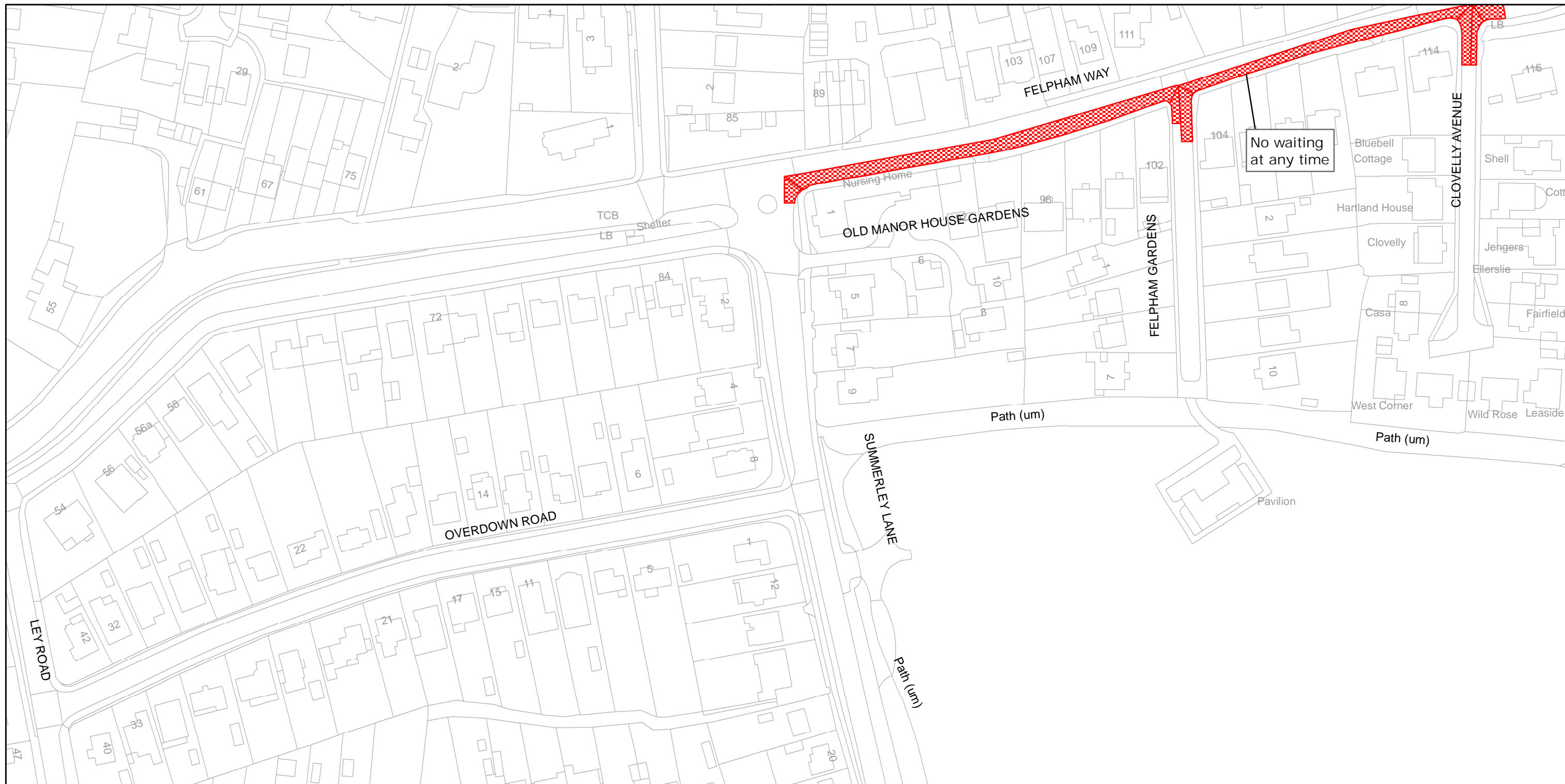
Reproduced from or based upon 2009 Ordnance Survey mapping with permission of the Controller of HMSO (c) Crown Copyright reserved.
Unauthorised reproduction infringes Crown copyright and may lead to prosecution or civil proceedings West Sussex County Council Licence No. 100023447

TILE REF NO:
SU9500SEN

SHEET ISSUE NO 1
SHEET ACTIVE FROM - 05/07/2010



SCALE:
1:1250
at A3 size



West Sussex County Council
Infrastructure
The Grange
Tower Street
Chichester
West Sussex
PO19 1RH

ARUN DISTRICT: FELPHAM
WAITING RESTRICTIONS

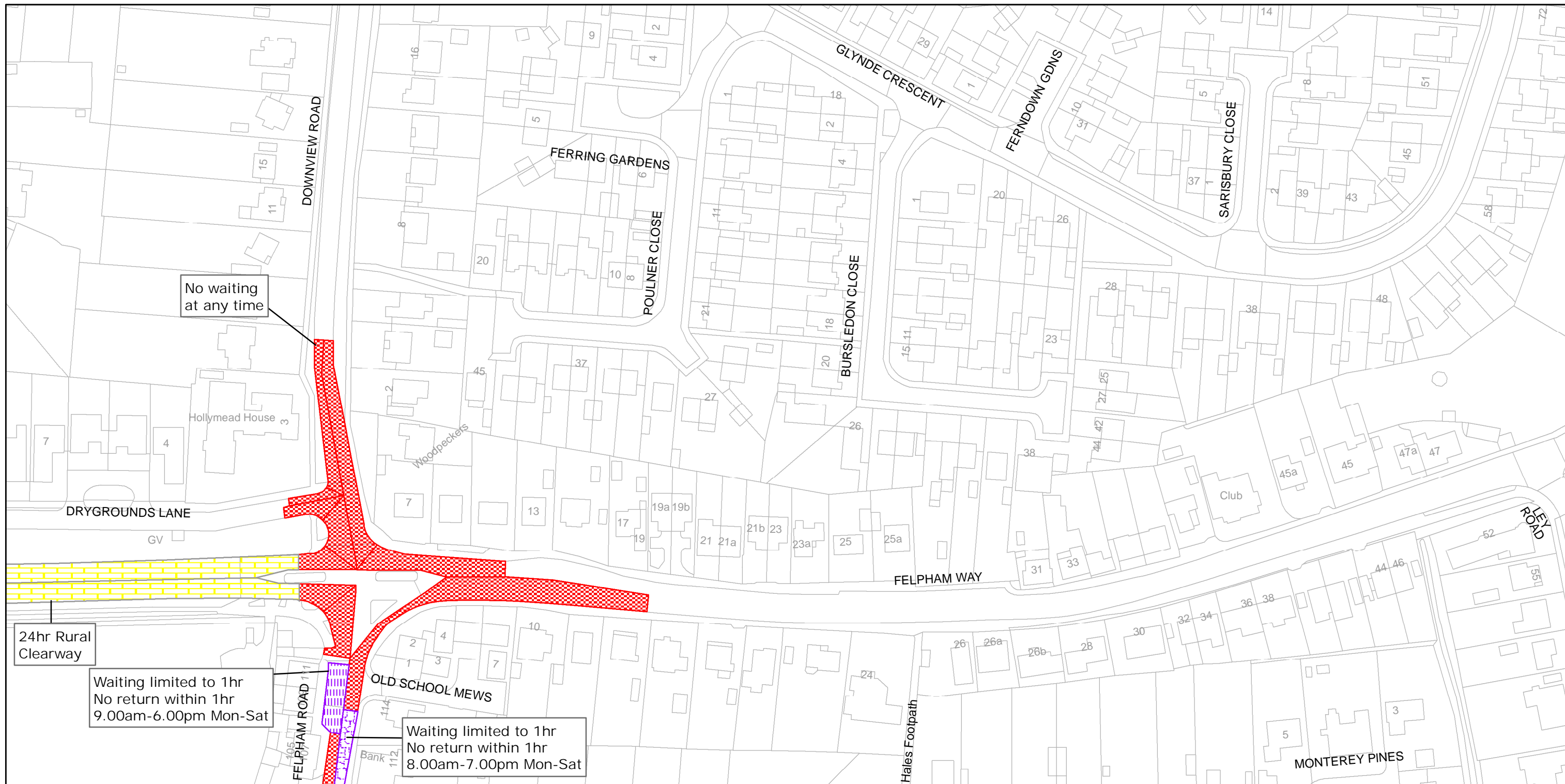
Reproduced from or based upon 2009 Ordnance Survey mapping with permission of the Controller of HMSO (c) Crown Copyright reserved.
Unauthorised reproduction infringes Crown copyright and may lead to prosecution or civil proceedings West Sussex County Council Licence No. 100023447

TILE REF NO:
SU9500SES

SHEET ISSUE NO 1
SHEET ACTIVE FROM - 05/07/2010



SCALE:
1:1250
at A3 size



West Sussex County Council
Infrastructure
The Grange
Tower Street
Chichester
West Sussex
PO19 1RH

ARUN DISTRICT: FELPHAM
WAITING RESTRICTIONS

Reproduced from or based upon 2009 Ordnance Survey mapping with permission of the Controller of HMSO (c) Crown Copyright reserved.
Unauthorised reproduction infringes Crown copyright and may lead to prosecution or civil proceedings West Sussex County Council Licence No. 100023447

TILE REF NO:
SU9500SWS

SHEET ISSUE NO 1
SHEET ACTIVE FROM - 05/07/2010



SCALE:
1:1250
at A3 size



West Sussex County Council
Infrastructure
The Grange
Tower Street
Chichester
West Sussex
PO19 1RH

ARUN DISTRICT: FELPHAM
WAITING RESTRICTIONS

Reproduced from or based upon 2009 Ordnance Survey mapping with permission of the Controller of HMSO (c) Crown Copyright reserved.
Unauthorised reproduction infringes Crown copyright and may lead to prosecution or civil proceedings West Sussex County Council Licence No. 100023447

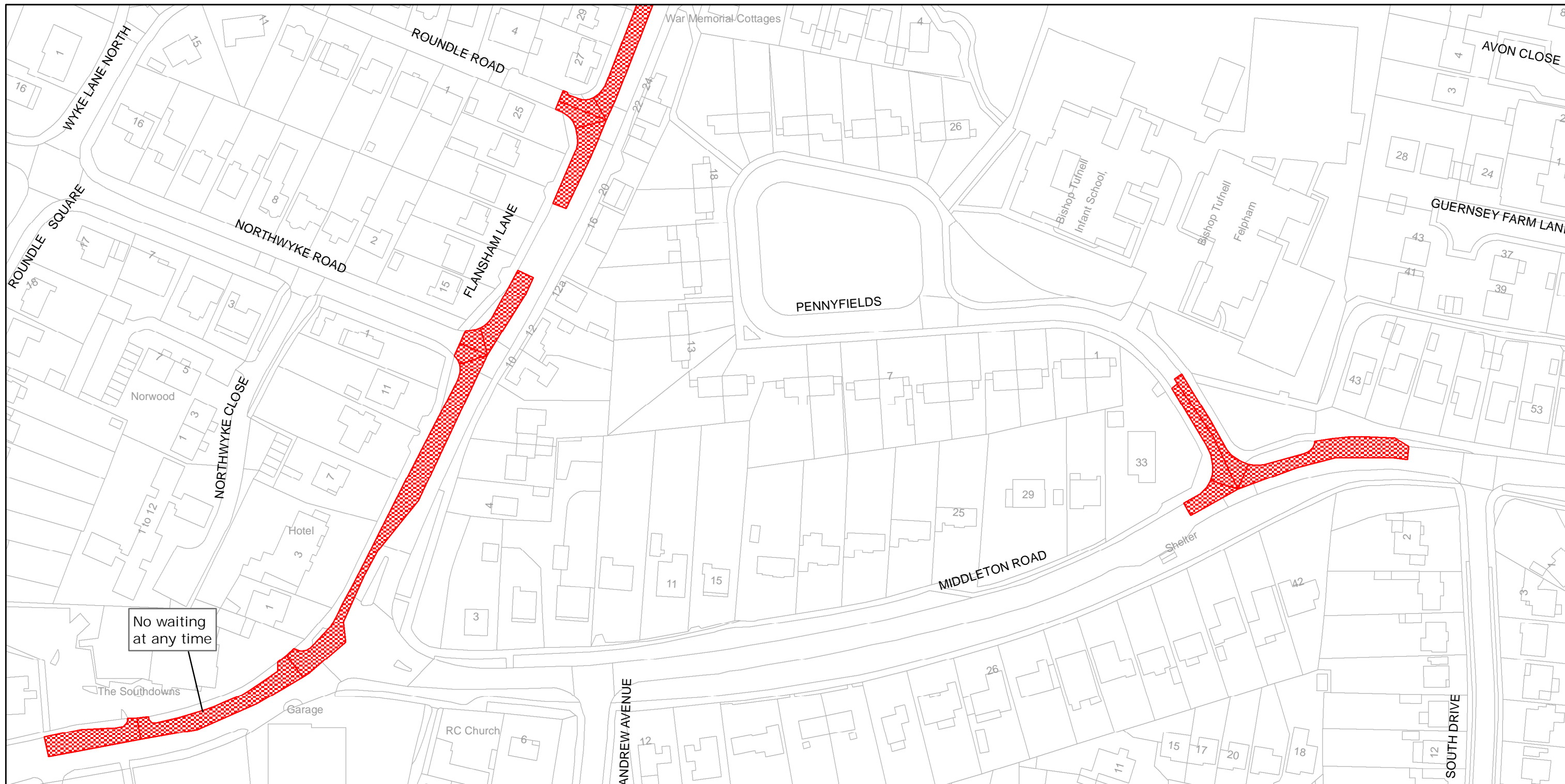
TILE REF NO:
SU9600NWS

SHEET ISSUE NO 1

SHEET ACTIVE FROM - 05/07/2010



SCALE:
1:1250
at A3 size



West Sussex County Council
Infrastructure
The Grange
Tower Street
Chichester
West Sussex
PO19 1RH

Reproduced from or based upon 2009 Ordnance Survey mapping with permission of the Controller of HMSO (c) Crown Copyright reserved.
Unauthorised reproduction infringes Crown copyright and may lead to prosecution or civil proceedings West Sussex County Council Licence No. 100023447

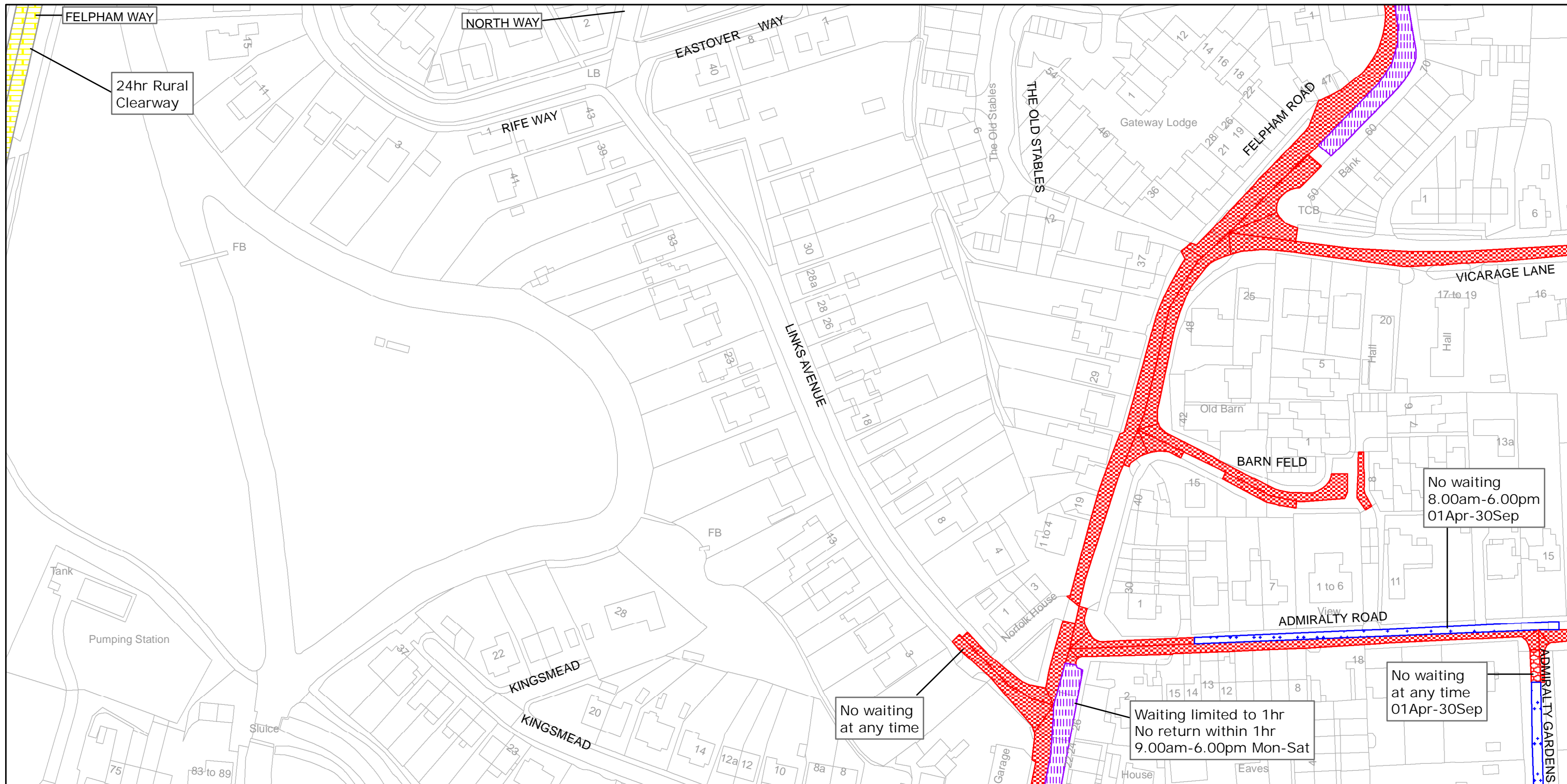
ARUN DISTRICT: FELPHAM
WAITING RESTRICTIONS

TILE REF NO:
SU9600SWN

SHEET ISSUE NO 1
SHEET ACTIVE FROM - 05/07/2010



SCALE:
1:1250
at A3 size




West Sussex County Council
Infrastructure
The Grange
Tower Street
Chichester
West Sussex
PO19 1RH

ARUN DISTRICT: FELPHAM AND BOGNOR REGIS
WAITING RESTRICTIONS

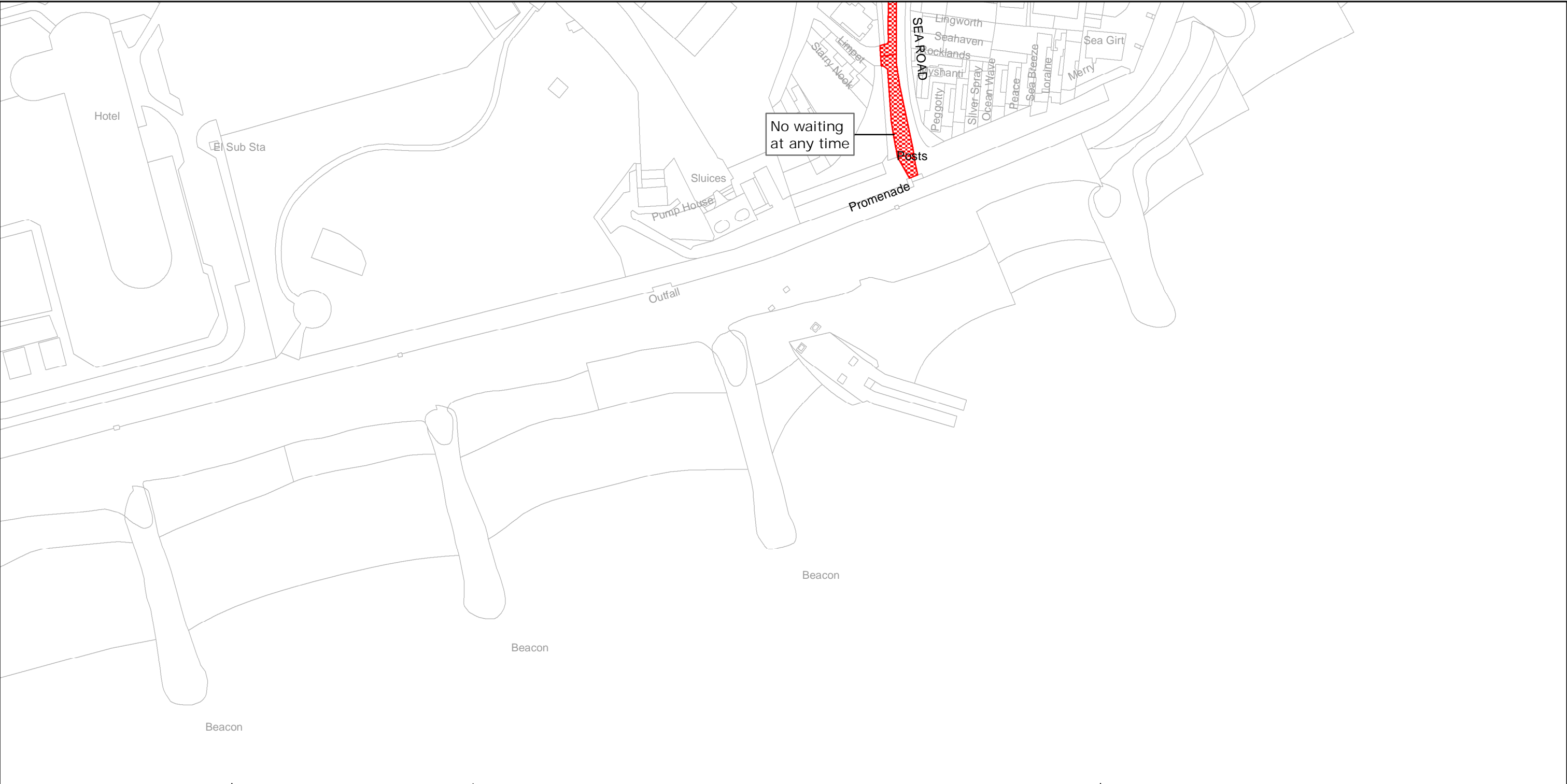
Reproduced from or based upon 2009 Ordnance Survey mapping with permission of the Controller of HMSO (c) Crown Copyright reserved.
Unauthorised reproduction infringes Crown copyright and may lead to prosecution or civil proceedings West Sussex County Council Licence No. 100023447

TILE REF NO:
SZ9499NES

SHEET ISSUE NO 1
SHEET ACTIVE FROM - 05/07/2010



SCALE:
1:1250
at A3 size



West Sussex County Council
Infrastructure
The Grange
Tower Street
Chichester
West Sussex
PO19 1RH

Reproduced from or based upon 2009 Ordnance Survey mapping with permission of the Controller of HMSO (c) Crown Copyright reserved.
Unauthorised reproduction infringes Crown copyright and may lead to prosecution or civil proceedings West Sussex County Council Licence No. 100023447

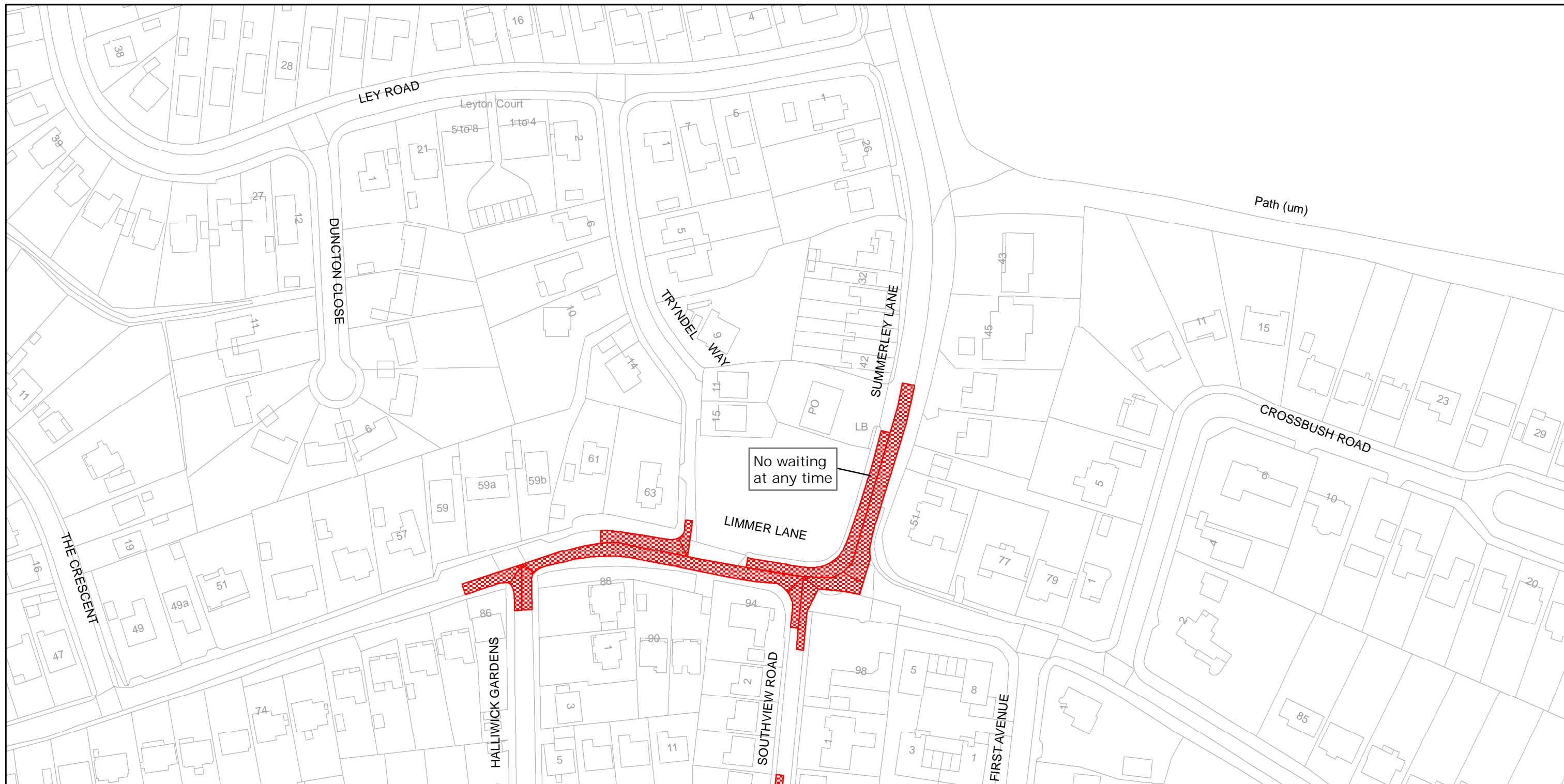
ARUN DISTRICT: FELPHAM
WAITING RESTRICTIONS

TILE REF NO:
SZ9499SES

SHEET ISSUE NO 1
SHEET ACTIVE FROM - 05/07/2010



SCALE:
1:1250
at A3 size



West Sussex County Council
Infrastructure
The Grange
Tower Street
Chichester
West Sussex
PO19 1RH

ARUN DISTRICT: FELPHAM
WAITING RESTRICTIONS

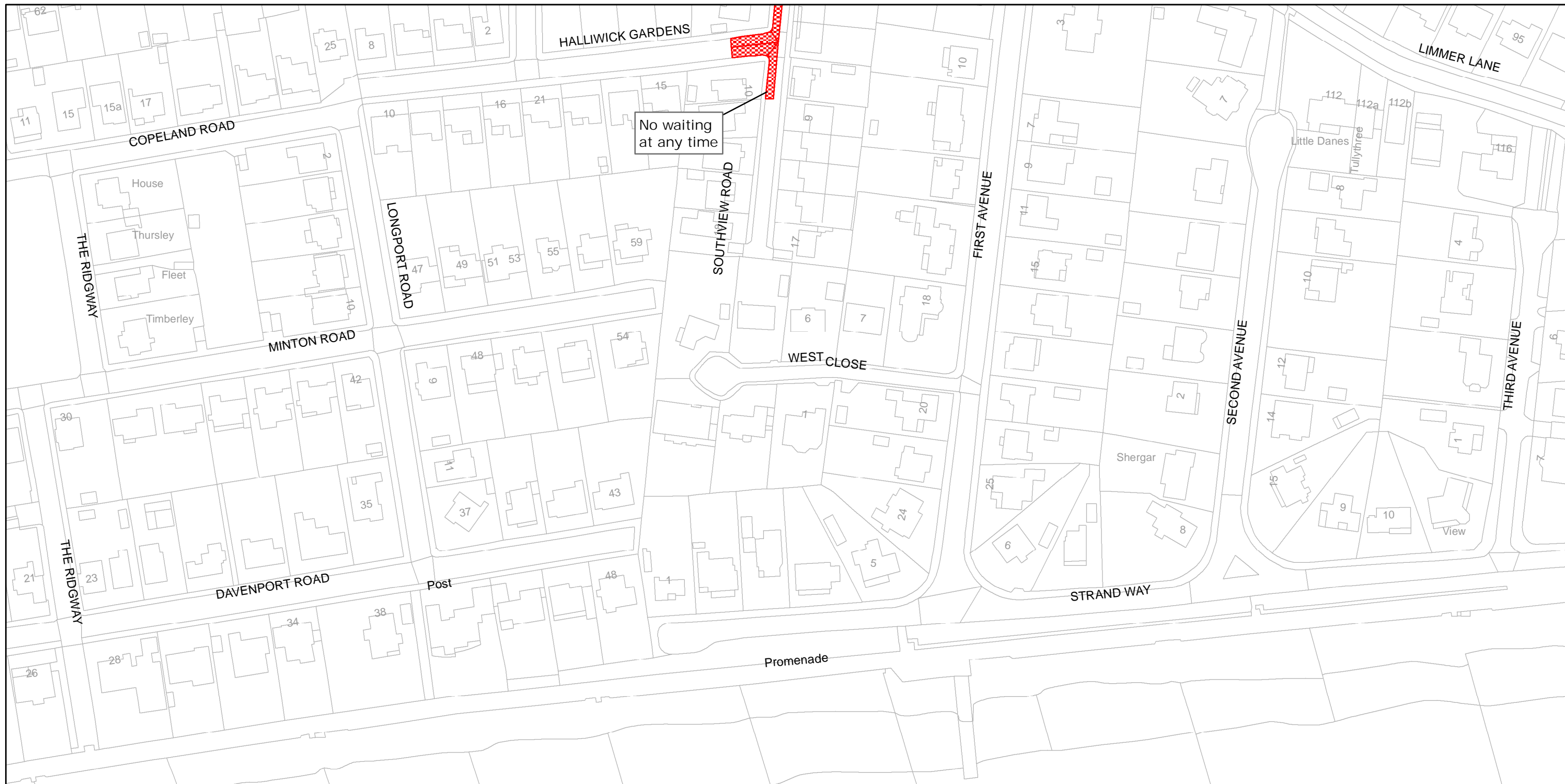
Reproduced from or based upon 2009 Ordnance Survey mapping with permission of the Controller of HMSO (c) Crown Copyright reserved.
Unauthorised reproduction infringes Crown copyright and may lead to prosecution or civil proceedings West Sussex County Council Licence No. 100023447

TILE REF NO:
SZ9599NEN

SHEET ISSUE NO 1
SHEET ACTIVE FROM - 05/07/2010



SCALE:
1:1250
at A3 size



West Sussex County Council
Infrastructure
The Grange
Tower Street
Chichester
West Sussex
PO19 1RH

ARUN DISTRICT: FELPHAM
WAITING RESTRICTIONS

Reproduced from or based upon 2009 Ordnance Survey mapping with permission of the Controller of HMSO (c) Crown Copyright reserved.
Unauthorised reproduction infringes Crown copyright and may lead to prosecution or civil proceedings West Sussex County Council Licence No. 100023447

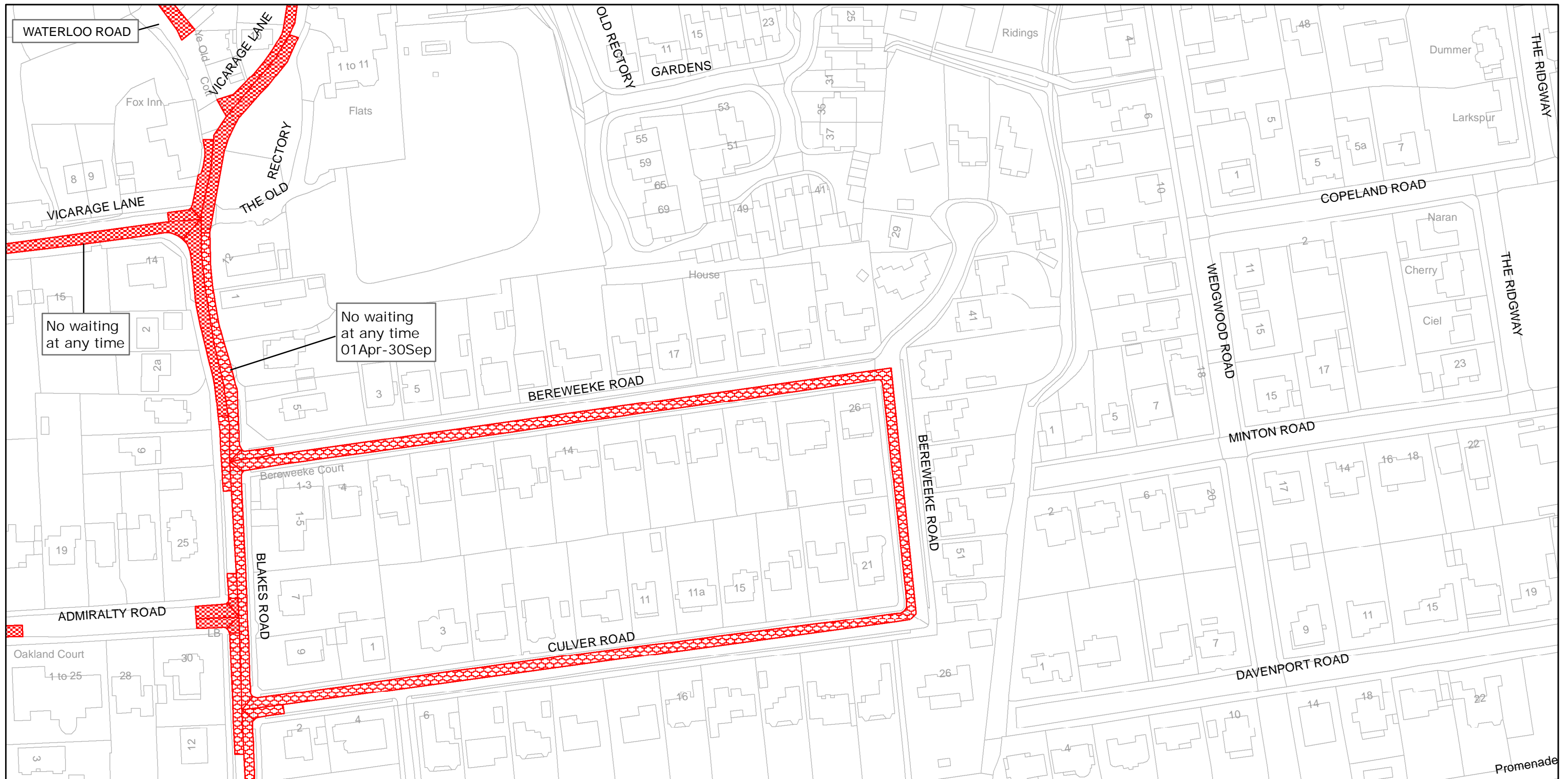
TILE REF NO:
SZ9599NES

SHEET ISSUE NO 1

SHEET ACTIVE FROM - 05/07/2010



SCALE:
1:1250
at A3 size



West Sussex County Council
Infrastructure
The Grange
Tower Street
Chichester
West Sussex
PO19 1RH

ARUN DISTRICT: FELPHAM
WAITING RESTRICTIONS

Reproduced from or based upon 2009 Ordnance Survey mapping with permission of the Controller of HMSO (c) Crown Copyright reserved.
Unauthorised reproduction infringes Crown copyright and may lead to prosecution or civil proceedings West Sussex County Council Licence No. 100023447

TILE REF NO:
SZ9599NWS

SHEET ISSUE NO 1

SHEET ACTIVE FROM - 05/07/2010



SCALE:
1:1250
at A3 size



West Sussex County Council
Infrastructure
The Grange
Tower Street
Chichester
West Sussex
PO19 1RH

ARUN DISTRICT: FELPHAM
WAITING RESTRICTIONS

TILE REF NO:
SZ9599SWN

SHEET ISSUE NO 1
SHEET ACTIVE FROM - 05/07/2010



SCALE:
1:1250
at A3 size

Reproduced from or based upon 2009 Ordnance Survey mapping with permission of the Controller of HMSO (c) Crown Copyright reserved.
Unauthorised reproduction infringes Crown copyright and may lead to prosecution or civil proceedings West Sussex County Council Licence No. 100023447

FERRING



West Sussex County Council
Infrastructure
The Grange
Tower Street
Chichester
West Sussex
PO19 1RH

Reproduced from or based upon 2009 Ordnance Survey mapping with permission of the Controller of HMSO (c) Crown Copyright reserved.
Unauthorised reproduction infringes Crown copyright and may lead to prosecution or civil proceedings West Sussex County Council Licence No. 100023447

ARUN DISTRICT: FERRING
WAITING RESTRICTIONS

TILE REF NO:
TQ0901NEN

SHEET ISSUE NO 1
SHEET ACTIVE FROM - 05/07/2010



SCALE:
1:1250
at A3 size



No waiting
at any time



West Sussex County Council
Infrastructure
The Grange
Tower Street
Chichester
West Sussex
PO19 1RH

ARUN DISTRICT: FERRING
WAITING RESTRICTIONS

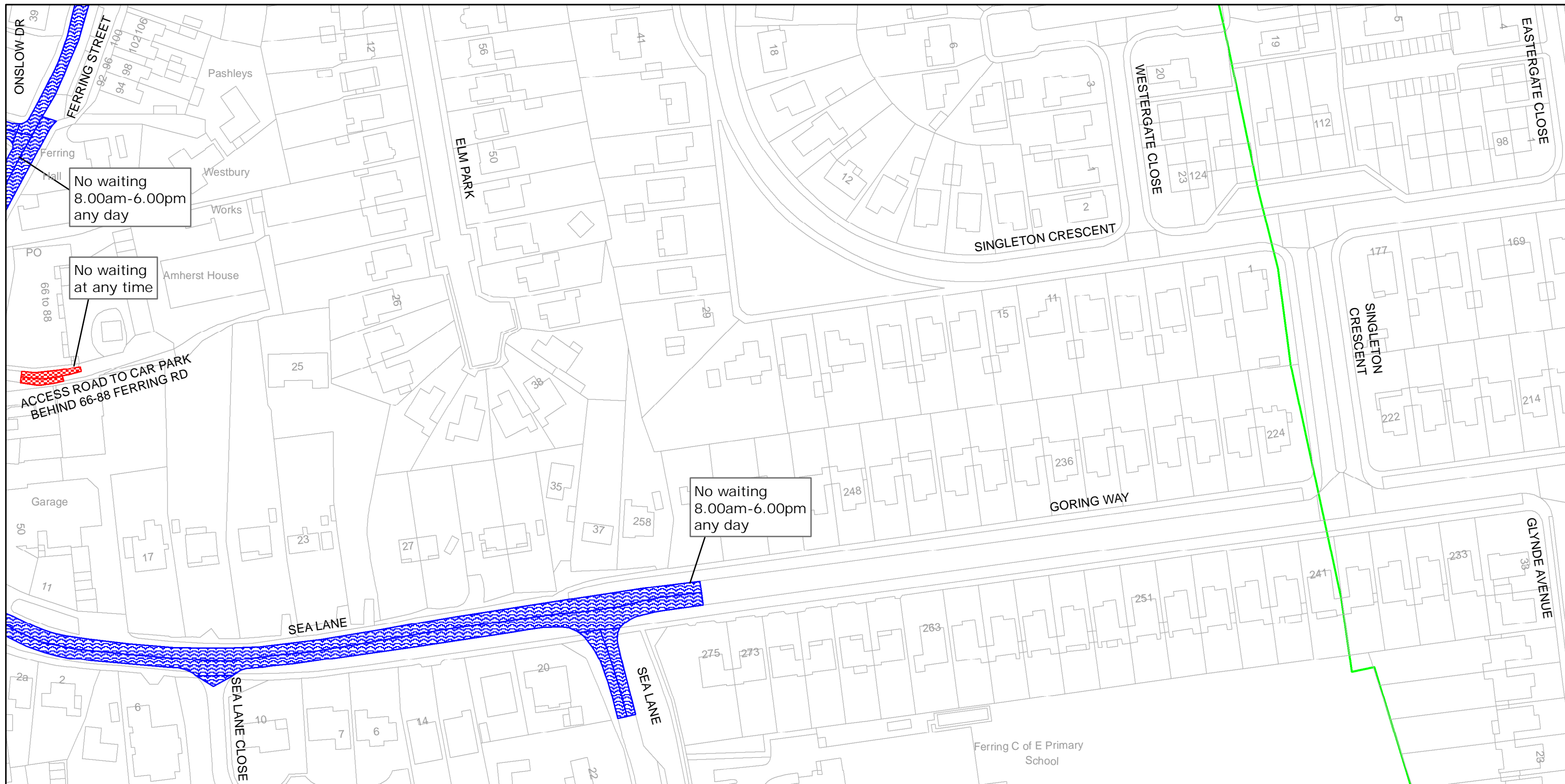
Reproduced from or based upon 2009 Ordnance Survey mapping with permission of the Controller of HMSO (c) Crown Copyright reserved.
Unauthorised reproduction infringes Crown copyright and may lead to prosecution or civil proceedings West Sussex County Council Licence No. 100023447

TILE REF NO:
TQ0901NES

SHEET ISSUE NO 1
SHEET ACTIVE FROM - 05/07/2010



SCALE:
1:1250
at A3 size



West Sussex County Council
Infrastructure
The Grange
Tower Street
Chichester
West Sussex
PO19 1RH

ARUN DISTRICT: FERRING
WAITING RESTRICTIONS

Reproduced from or based upon 2009 Ordnance Survey mapping with permission of the Controller of HMSO (c) Crown Copyright reserved.
Unauthorised reproduction infringes Crown copyright and may lead to prosecution or civil proceedings West Sussex County Council Licence No. 100023447

TILE REF NO:
TQ0902NEN

SHEET ISSUE NO 1
SHEET ACTIVE FROM - 05/07/2010



SCALE:
1:1250
at A3 size



No waiting
8.00am-6.00pm
any day



West Sussex County Council
Infrastructure
The Grange
Tower Street
Chichester
West Sussex
PO19 1RH

ARUN DISTRICT: FERRING
WAITING RESTRICTIONS

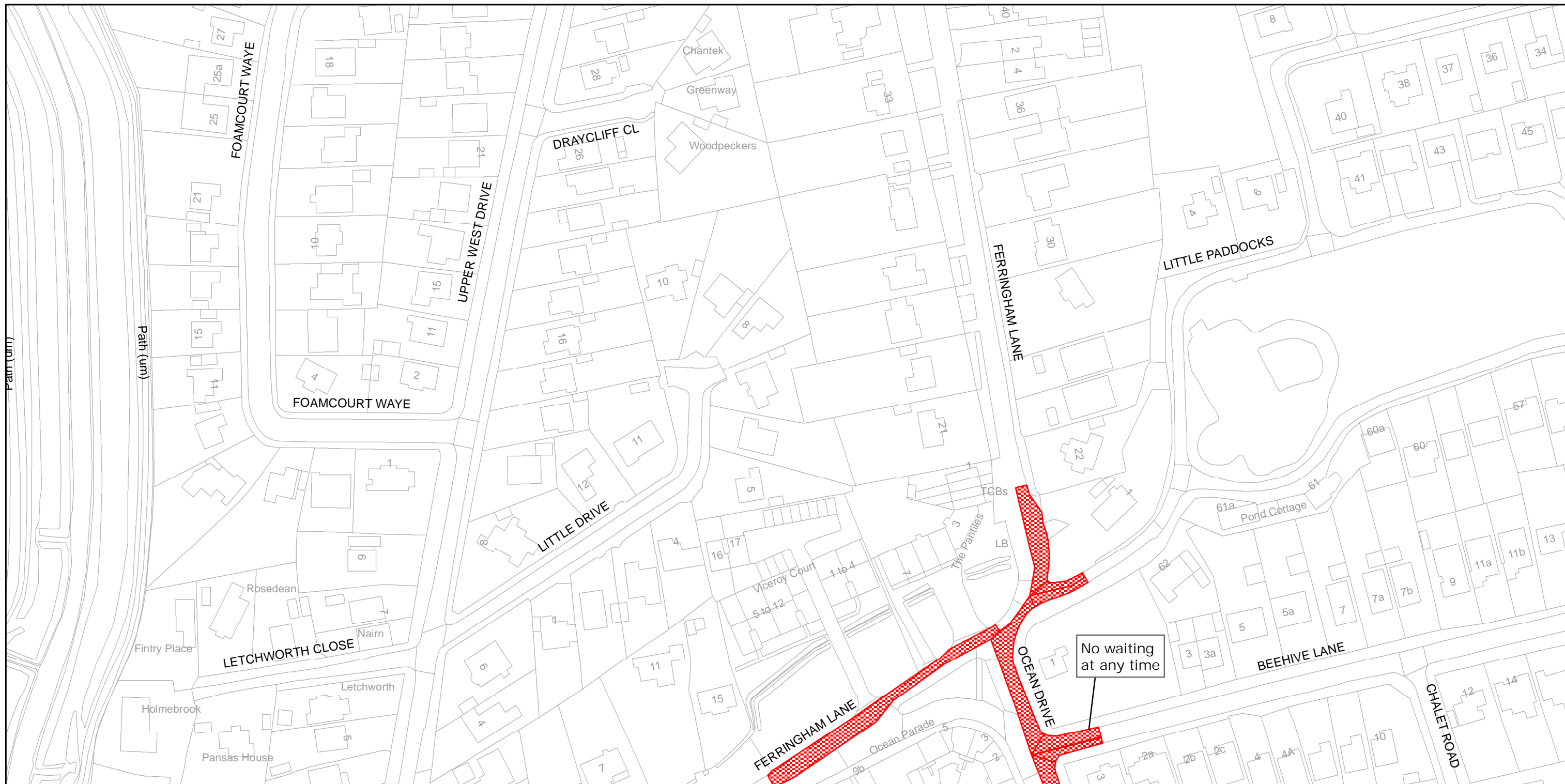
Reproduced from or based upon 2009 Ordnance Survey mapping with permission of the Controller of HMSO (c) Crown Copyright reserved.
Unauthorised reproduction infringes Crown copyright and may lead to prosecution or civil proceedings West Sussex County Council Licence No. 100023447

TILE REF NO:
TQ0902NWN

SHEET ISSUE NO 1
SHEET ACTIVE FROM - 05/07/2010



SCALE:
1:1250
at A3 size



West Sussex County Council
Infrastructure
The Grange
Tower Street
Chichester
West Sussex
PO19 1RH

Reproduced from or based upon 2009 Ordnance Survey mapping with permission of the Controller of HMSO (c) Crown Copyright reserved.
Unauthorised reproduction infringes Crown copyright and may lead to prosecution or civil proceedings West Sussex County Council Licence No. 100023447

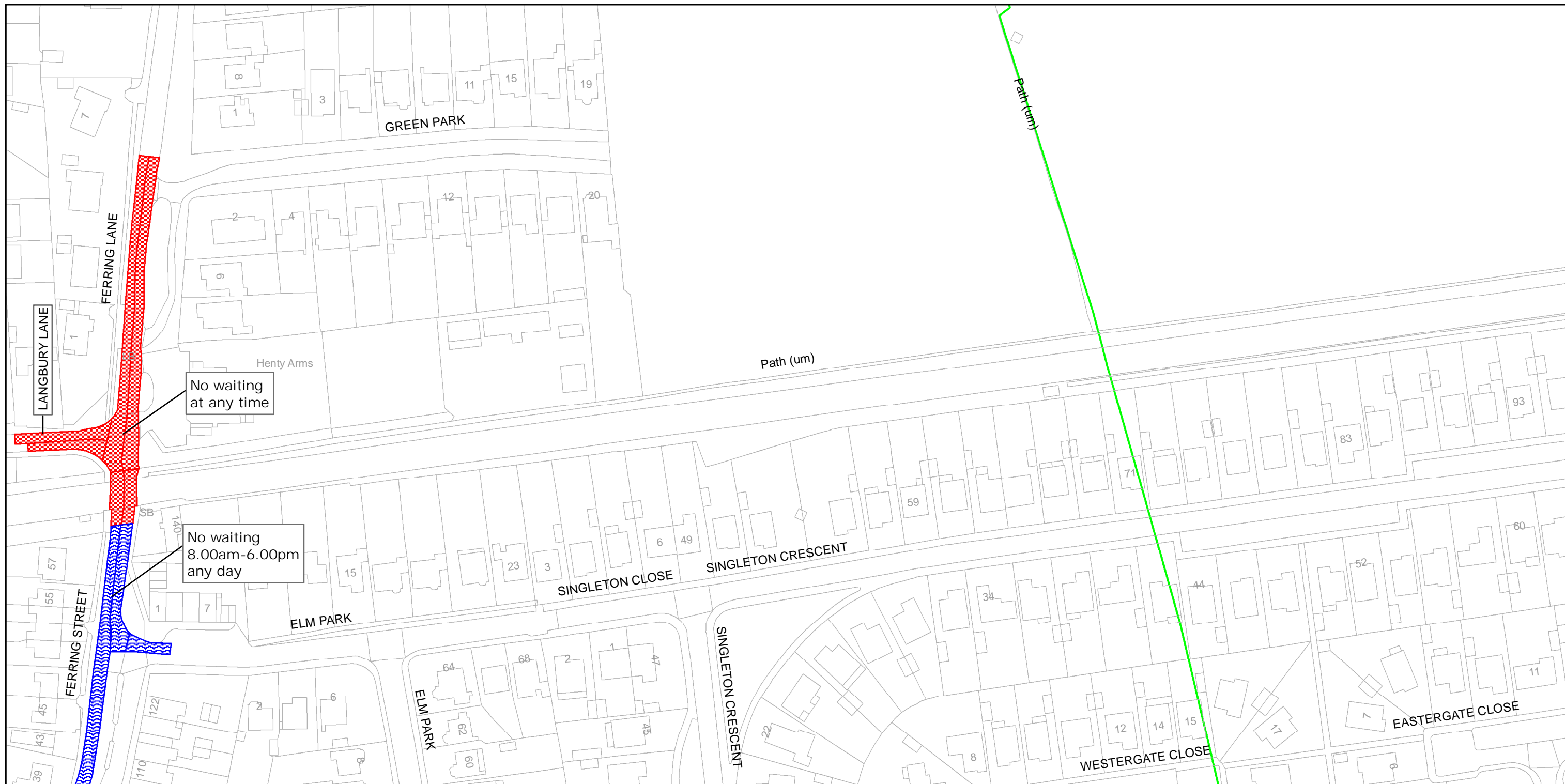
ARUN DISTRICT: FERRING
WAITING RESTRICTIONS

TILE REF NO:
TQ0902SWS

SHEET ISSUE NO 1
SHEET ACTIVE FROM - 05/07/2010



SCALE:
1:1250
at A3 size



West Sussex County Council
Infrastructure
The Grange
Tower Street
Chichester
West Sussex
PO19 1RH

ARUN DISTRICT: FERRING
WAITING RESTRICTIONS

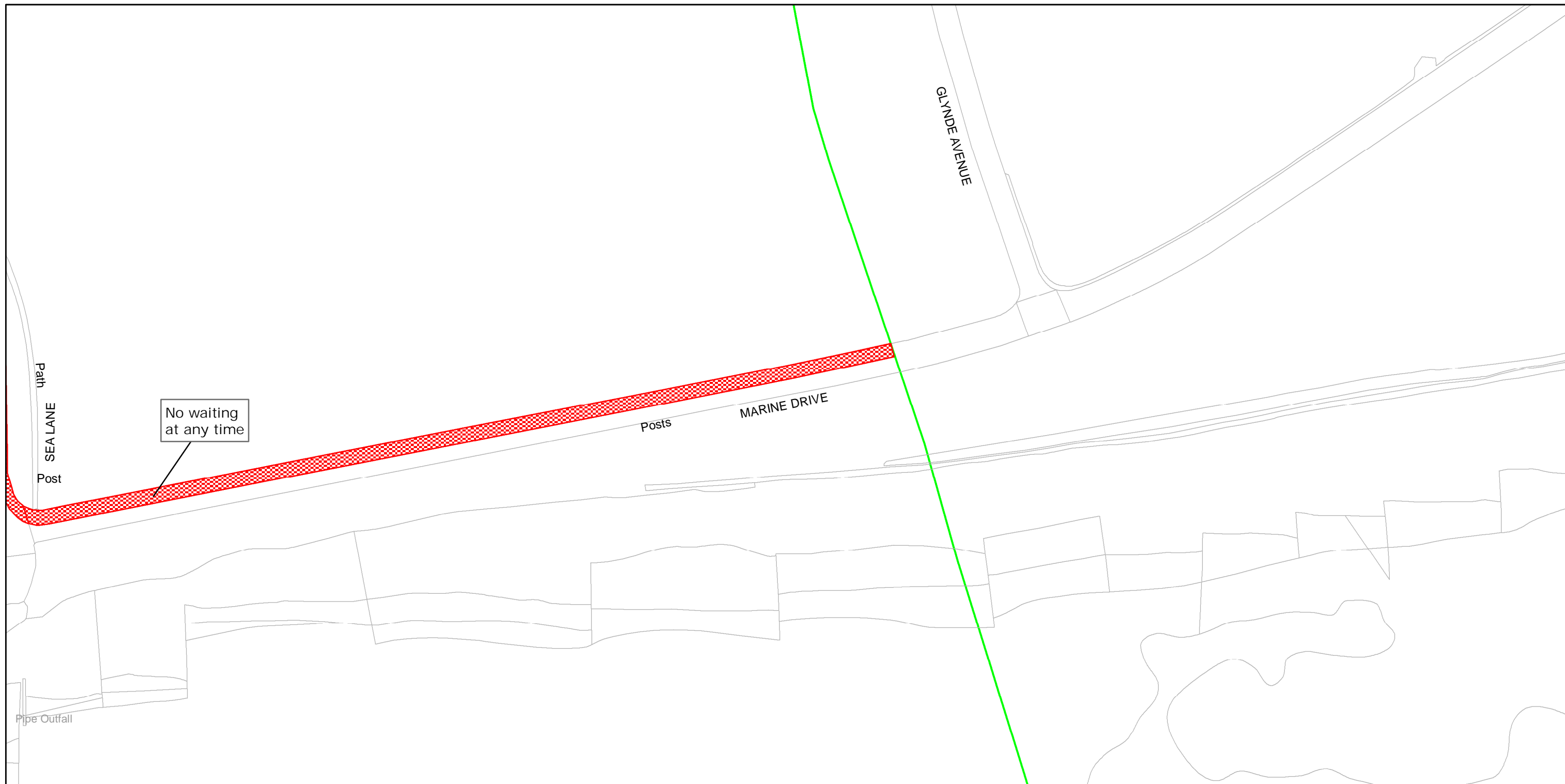
Reproduced from or based upon 2009 Ordnance Survey mapping with permission of the Controller of HMSO (c) Crown Copyright reserved.
Unauthorised reproduction infringes Crown copyright and may lead to prosecution or civil proceedings West Sussex County Council Licence No. 100023447

TILE REF NO:
TQ0903SES

SHEET ISSUE NO 1
SHEET ACTIVE FROM - 05/07/2010



SCALE:
1:1250
at A3 size



West Sussex County Council
Infrastructure
The Grange
Tower Street
Chichester
West Sussex
PO19 1RH

ARUN DISTRICT: FERRING
WAITING RESTRICTIONS

Reproduced from or based upon 2009 Ordnance Survey mapping with permission of the Controller of HMSO (c) Crown Copyright reserved.
Unauthorised reproduction infringes Crown copyright and may lead to prosecution or civil proceedings West Sussex County Council Licence No. 100023447

TILE REF NO:
TQ1001NWS

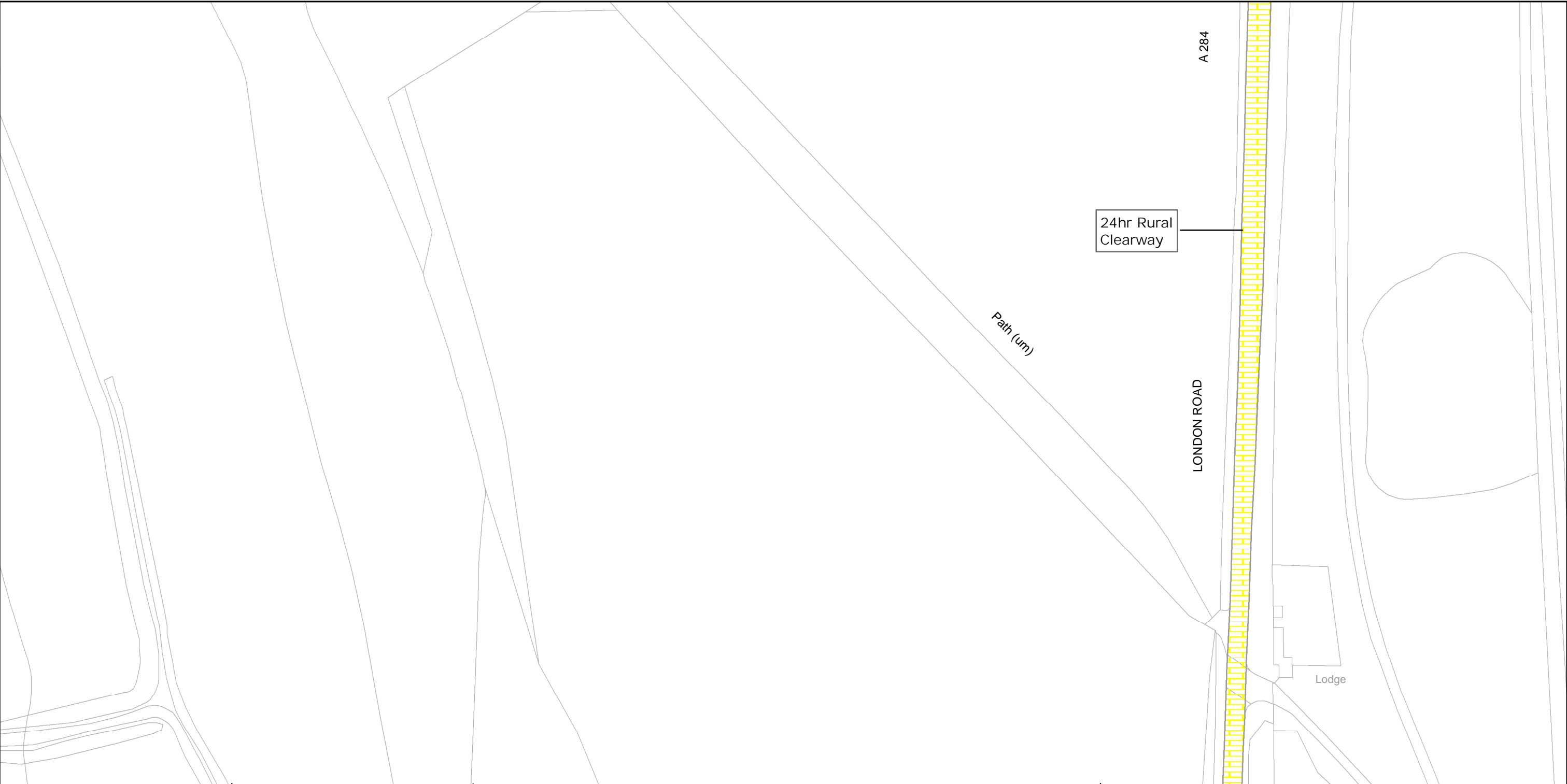
SHEET ISSUE NO 1

SHEET ACTIVE FROM - 05/07/2010



SCALE:
1:1250
at A3 size

HOUGHTON



West Sussex County Council
Infrastructure
The Grange
Tower Street
Chichester
West Sussex
PO19 1RH

ARUN DISTRICT: HOUGHTON
WAITING RESTRICTIONS

TILE REF NO:
TQ0009NWN

SHEET ISSUE NO 1
SHEET ACTIVE FROM - 05/07/2010

±
SCALE:
1:1250
at A3 size

Reproduced from or based upon 2009 Ordnance Survey mapping with permission of the Controller of HMSO (c) Crown Copyright reserved.
Unauthorised reproduction infringes Crown copyright and may lead to prosecution or civil proceedings West Sussex County Council Licence No. 100023447



West Sussex County Council
Infrastructure
The Grange
Tower Street
Chichester
West Sussex
PO19 1RH

ARUN DISTRICT: HOUGHTON
WAITING RESTRICTIONS

TILE REF NO:
TQ0009NWS

SHEET ISSUE NO 1

SHEET ACTIVE FROM - 05/07/2010



SCALE:
1:1250
at A3 size

Reproduced from or based upon 2009 Ordnance Survey mapping with permission of the Controller of HMSO (c) Crown Copyright reserved.
Unauthorised reproduction infringes Crown copyright and may lead to prosecution or civil proceedings West Sussex County Council Licence No. 100023447



West Sussex County Council
Infrastructure
The Grange
Tower Street
Chichester
West Sussex
PO19 1RH

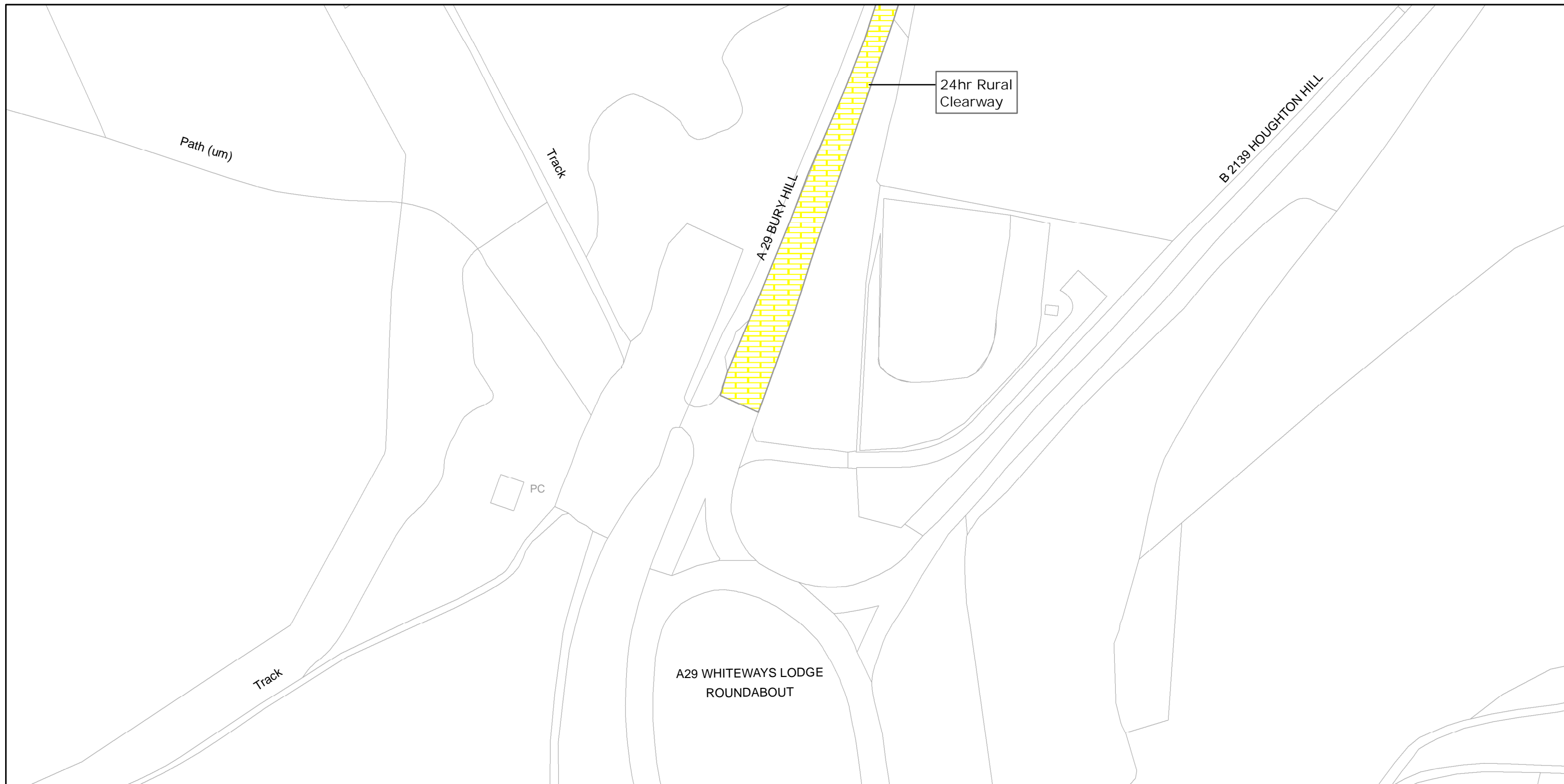
ARUN DISTRICT: ARUNDEL AND HOUGHTON
WAITING RESTRICTIONS

TILE REF NO:
TQ0009SWN

SHEET ISSUE NO 1
SHEET ACTIVE FROM - 05/07/2010

±
SCALE:
1:1250
at A3 size

Reproduced from or based upon 2009 Ordnance Survey mapping with permission of the Controller of HMSO (c) Crown Copyright reserved.
Unauthorised reproduction infringes Crown copyright and may lead to prosecution or civil proceedings West Sussex County Council Licence No. 100023447



West Sussex County Council
Infrastructure
The Grange
Tower Street
Chichester
West Sussex
PO19 1RH

ARUN DISTRICT: HOUGHTON
WAITING RESTRICTIONS

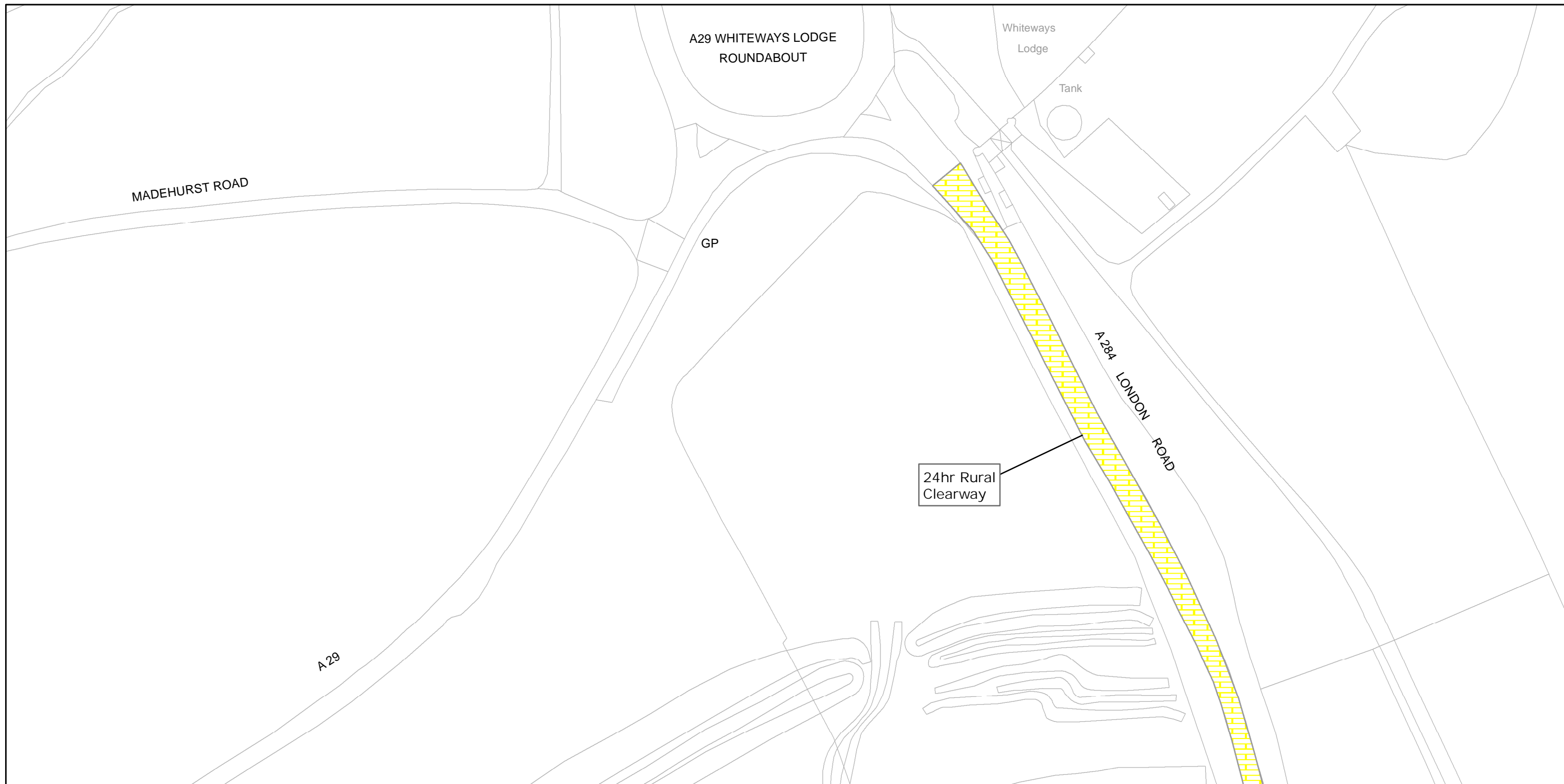
TILE REF NO:
TQ0010NWN

SHEET ISSUE NO 1
SHEET ACTIVE FROM - 05/07/2010



SCALE:
1:1250
at A3 size

Reproduced from or based upon 2009 Ordnance Survey mapping with permission of the Controller of HMSO (c) Crown Copyright reserved.
Unauthorised reproduction infringes Crown copyright and may lead to prosecution or civil proceedings West Sussex County Council Licence No. 100023447



West Sussex County Council
Infrastructure
The Grange
Tower Street
Chichester
West Sussex
PO19 1RH

ARUN DISTRICT: HOUGHTON
WAITING RESTRICTIONS

Reproduced from or based upon 2009 Ordnance Survey mapping with permission of the Controller of HMSO (c) Crown Copyright reserved.
Unauthorised reproduction infringes Crown copyright and may lead to prosecution or civil proceedings West Sussex County Council Licence No. 100023447

TILE REF NO:
TQ0010NWS

SHEET ISSUE NO 1
SHEET ACTIVE FROM - 05/07/2010



SCALE:
1:1250
at A3 size



West Sussex County Council
Infrastructure
The Grange
Tower Street
Chichester
West Sussex
PO19 1RH

ARUN DISTRICT: HOUGHTON
WAITING RESTRICTIONS

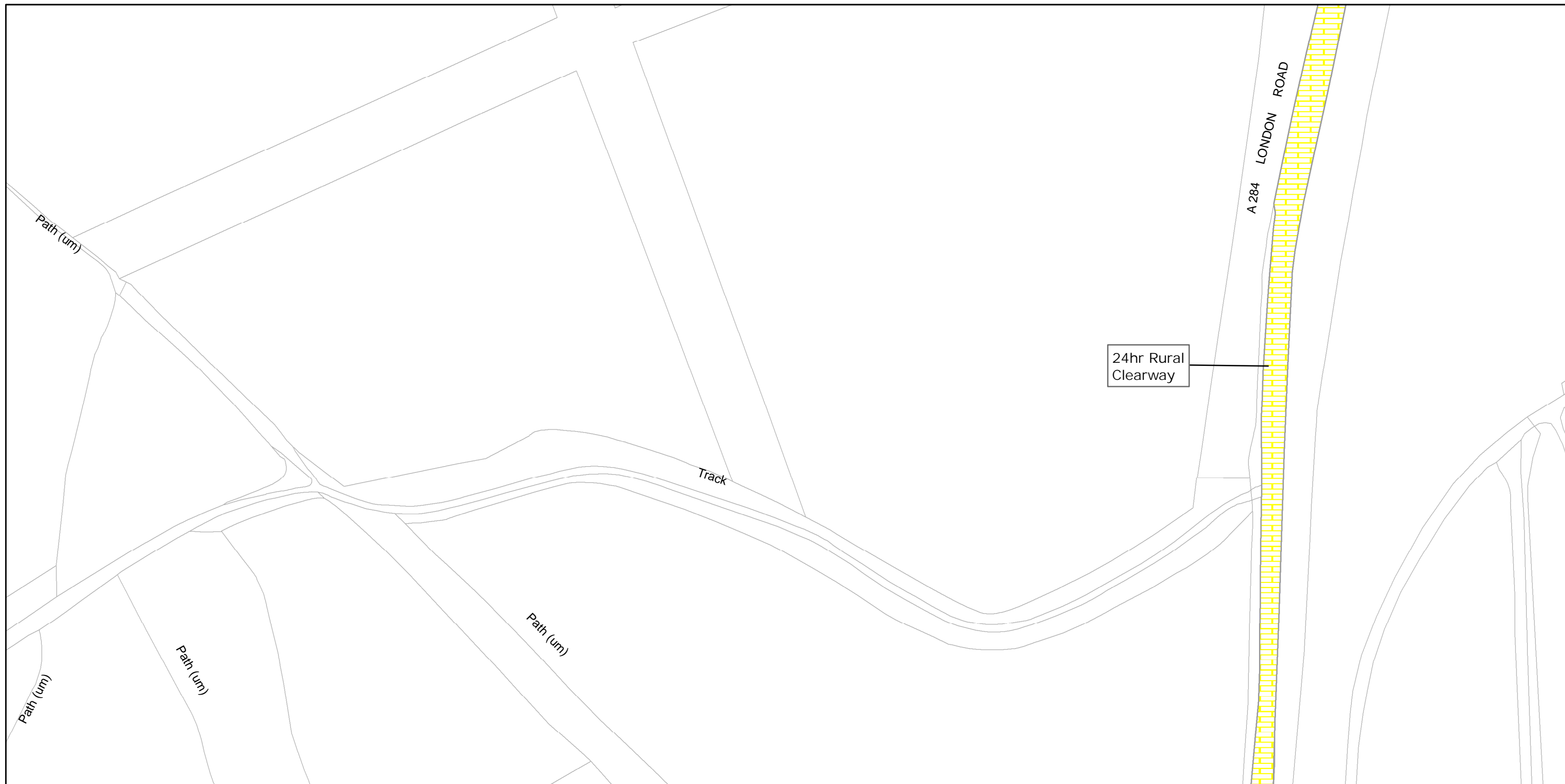
TILE REF NO:
TQ0010SWN

SHEET ISSUE NO 1
SHEET ACTIVE FROM - 05/07/2010



SCALE:
1:1250
at A3 size

Reproduced from or based upon 2009 Ordnance Survey mapping with permission of the Controller of HMSO (c) Crown Copyright reserved.
Unauthorised reproduction infringes Crown copyright and may lead to prosecution or civil proceedings West Sussex County Council Licence No. 100023447



West Sussex County Council
Infrastructure
The Grange
Tower Street
Chichester
West Sussex
PO19 1RH

ARUN DISTRICT: HOUGHTON
WAITING RESTRICTIONS

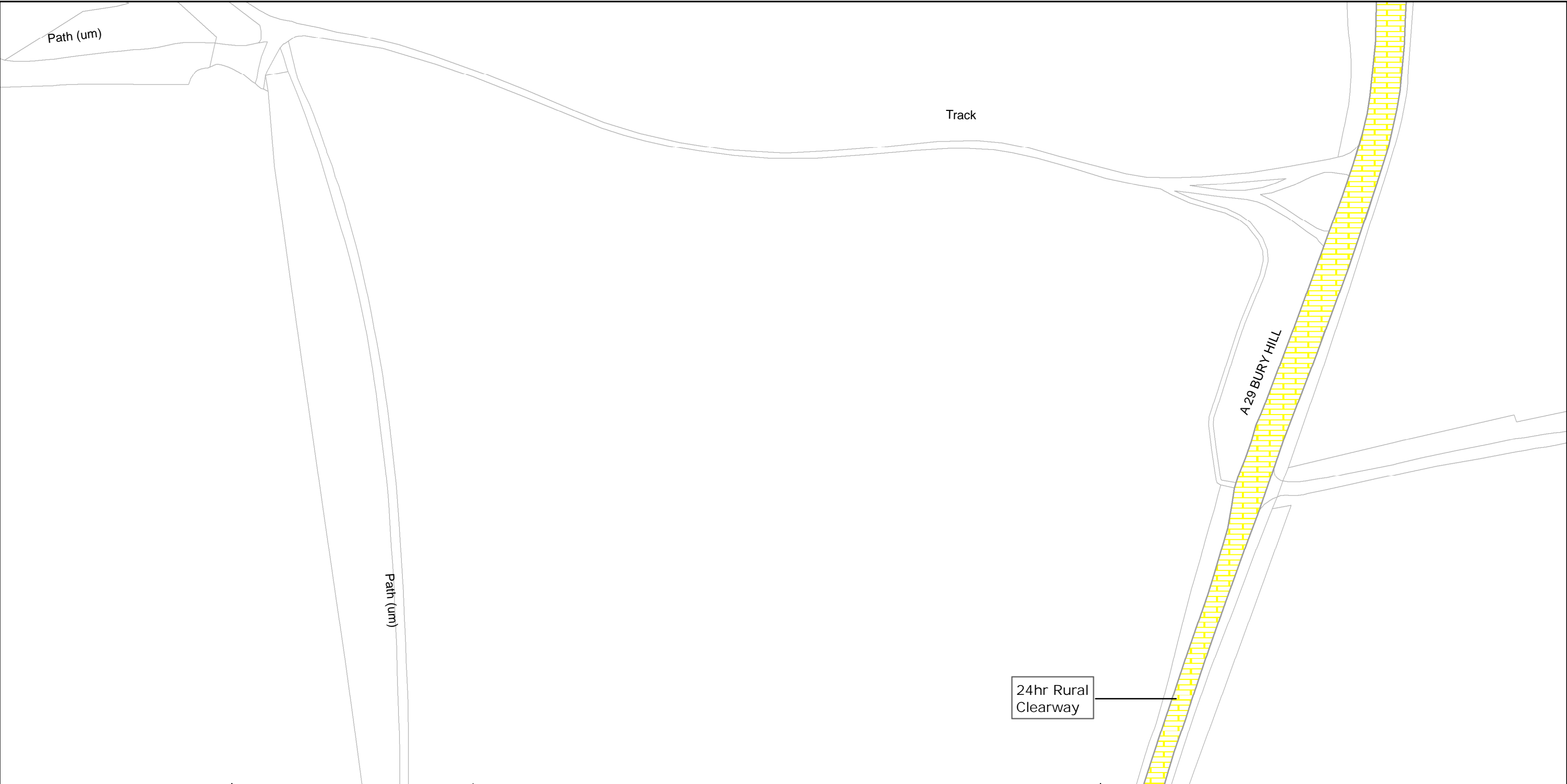
TILE REF NO:
TQ0010SWS

SHEET ISSUE NO 1
SHEET ACTIVE FROM - 05/07/2010



SCALE:
1:1250
at A3 size

Reproduced from or based upon 2009 Ordnance Survey mapping with permission of the Controller of HMSO (c) Crown Copyright reserved.
Unauthorised reproduction infringes Crown copyright and may lead to prosecution or civil proceedings West Sussex County Council Licence No. 100023447



West Sussex County Council
Infrastructure
The Grange
Tower Street
Chichester
West Sussex
PO19 1RH

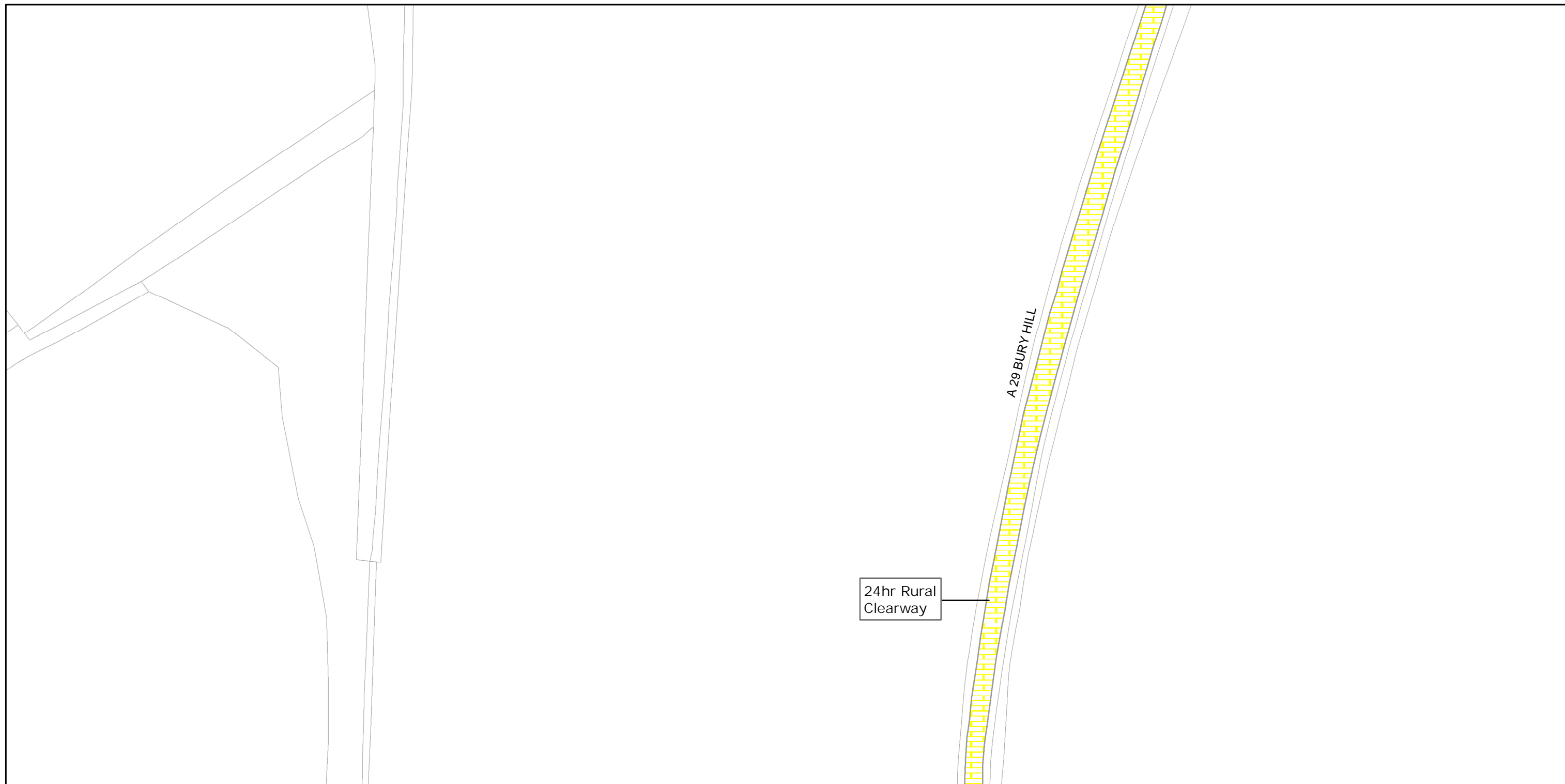
Reproduced from or based upon 2009 Ordnance Survey mapping with permission of the Controller of HMSO (c) Crown Copyright reserved.
Unauthorised reproduction infringes Crown copyright and may lead to prosecution or civil proceedings West Sussex County Council Licence No. 100023447

ARUN DISTRICT: HOUGHTON
WAITING RESTRICTIONS

TILE REF NO:
TQ0011NWN

SHEET ISSUE NO 1
SHEET ACTIVE FROM - 05/07/2010

±
SCALE:
1:1250
at A3 size



West Sussex County Council
Infrastructure
The Grange
Tower Street
Chichester
West Sussex
PO19 1RH

ARUN DISTRICT: HOUGHTON
WAITING RESTRICTIONS

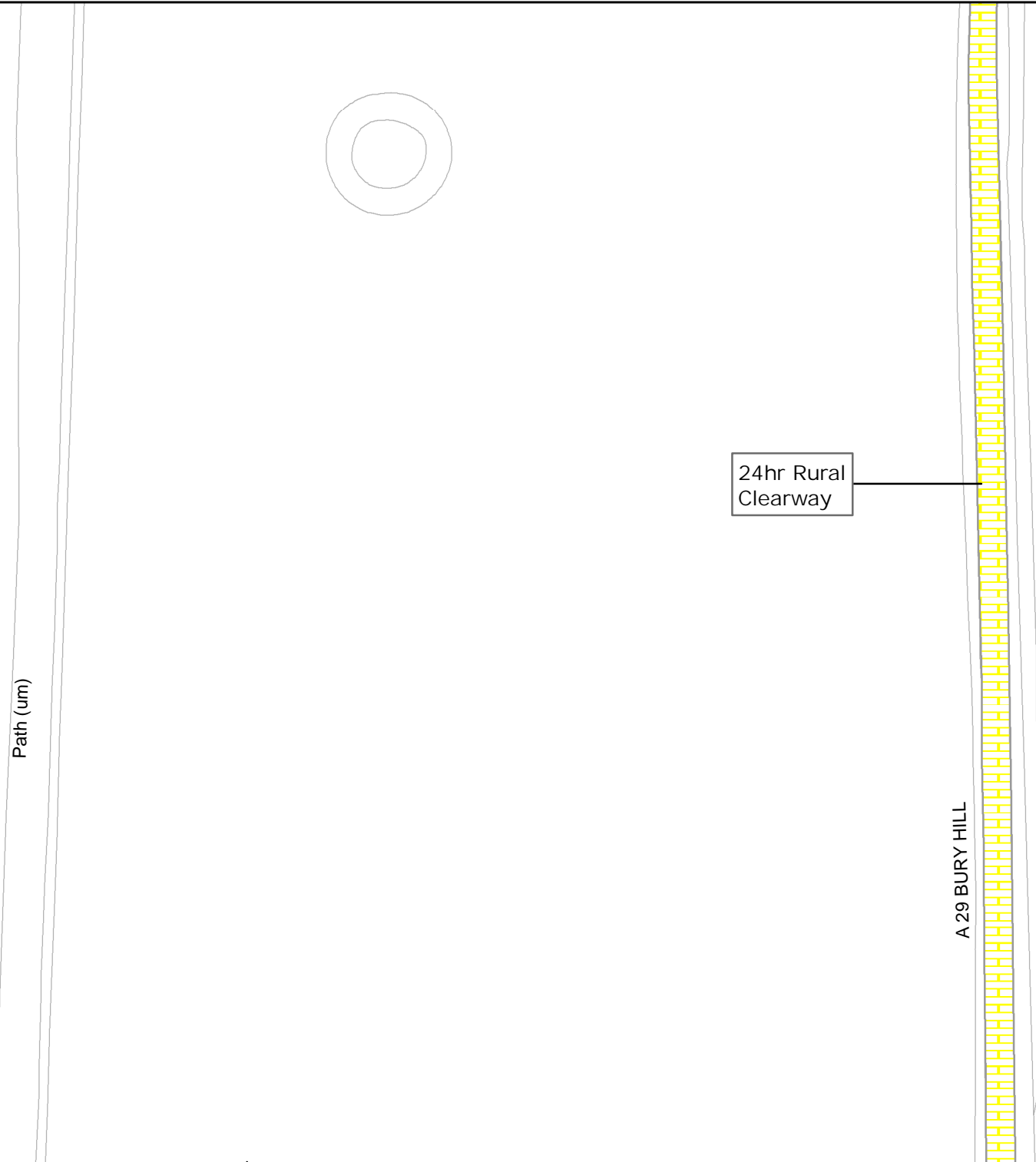
TILE REF NO:
TQ0011NWS

SHEET ISSUE NO 1
SHEET ACTIVE FROM - 05/07/2010



SCALE:
1:1250
at A3 size

Reproduced from or based upon 2009 Ordnance Survey mapping with permission of the Controller of HMSO (c) Crown Copyright reserved.
Unauthorised reproduction infringes Crown copyright and may lead to prosecution or civil proceedings West Sussex County Council Licence No. 100023447



West Sussex County Council
Infrastructure
The Grange
Tower Street
Chichester
West Sussex
PO19 1RH

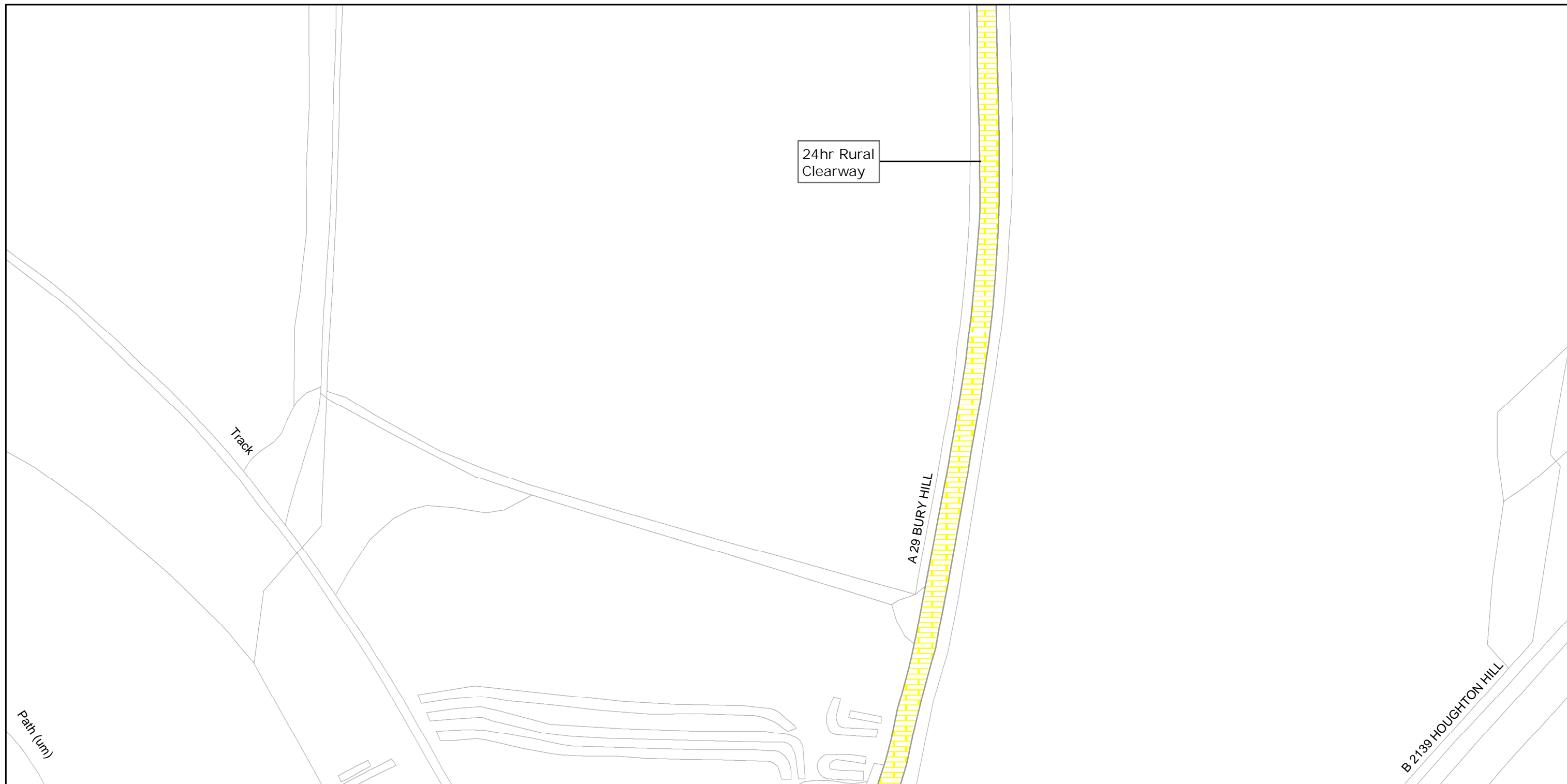
ARUN DISTRICT: HOUGHTON
WAITING RESTRICTIONS

TILE REF NO:
TQ0011SWN

SHEET ISSUE NO 1
SHEET ACTIVE FROM - 05/07/2010

±
SCALE:
1:1250
at A3 size

Reproduced from or based upon 2009 Ordnance Survey mapping with permission of the Controller of HMSO (c) Crown Copyright reserved.
Unauthorised reproduction infringes Crown copyright and may lead to prosecution or civil proceedings West Sussex County Council Licence No. 100023447



West Sussex County Council
Infrastructure
The Grange
Tower Street
Chichester
West Sussex
PO19 1RH

ARUN DISTRICT: HOUGHTON
WAITING RESTRICTIONS


TILE REF NO:
TQ0011SWS

SHEET ISSUE NO 1
SHEET ACTIVE FROM - 05/07/2010



SCALE:
1:1250
at A3 size

Reproduced from or based upon 2009 Ordnance Survey mapping with permission of the Controller of HMSO (c) Crown Copyright reserved.
Unauthorised reproduction infringes Crown copyright and may lead to prosecution or civil proceedings West Sussex County Council Licence No. 100023447



West Sussex County Council
Infrastructure
The Grange
Tower Street
Chichester
West Sussex
PO19 1RH

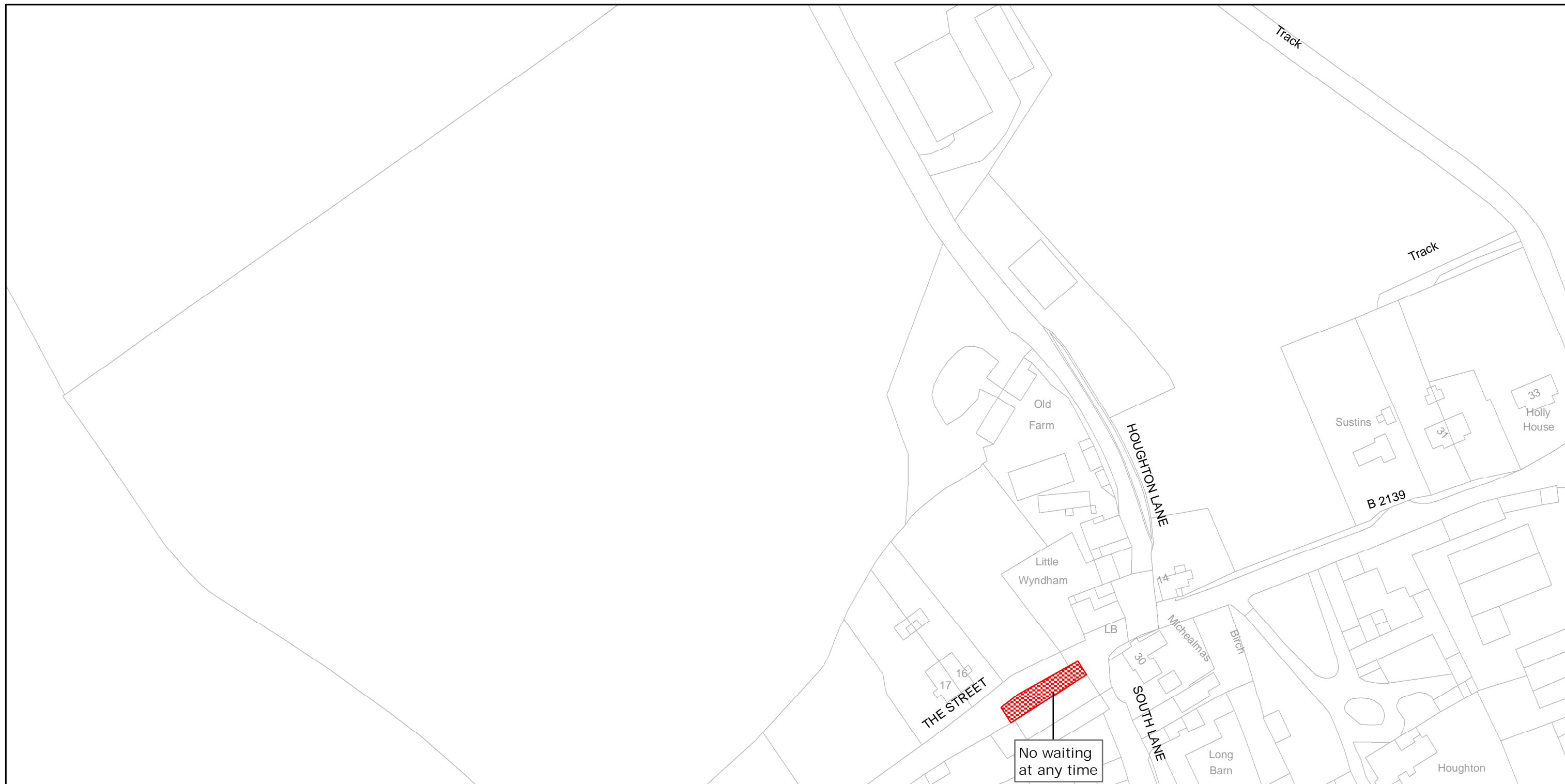
ARUN DISTRICT: HOUGHTON
WAITING RESTRICTIONS

TILE REF NO:
TQ0012SWS

SHEET ISSUE NO 1
SHEET ACTIVE FROM - 05/07/2010

±
SCALE:
1:1250
at A3 size

Reproduced from or based upon 2009 Ordnance Survey mapping with permission of the Controller of HMSO (c) Crown Copyright reserved.
Unauthorised reproduction infringes Crown copyright and may lead to prosecution or civil proceedings West Sussex County Council Licence No. 100023447



West Sussex County Council
Infrastructure
The Grange
Tower Street
Chichester
West Sussex
PO19 1RH

ARUN DISTRICT: HOUGHTON
WAITING RESTRICTIONS

Reproduced from or based upon 2009 Ordnance Survey mapping with permission of the Controller of HMSO (c) Crown Copyright reserved.
Unauthorised reproduction infringes Crown copyright and may lead to prosecution or civil proceedings West Sussex County Council Licence No. 100023447

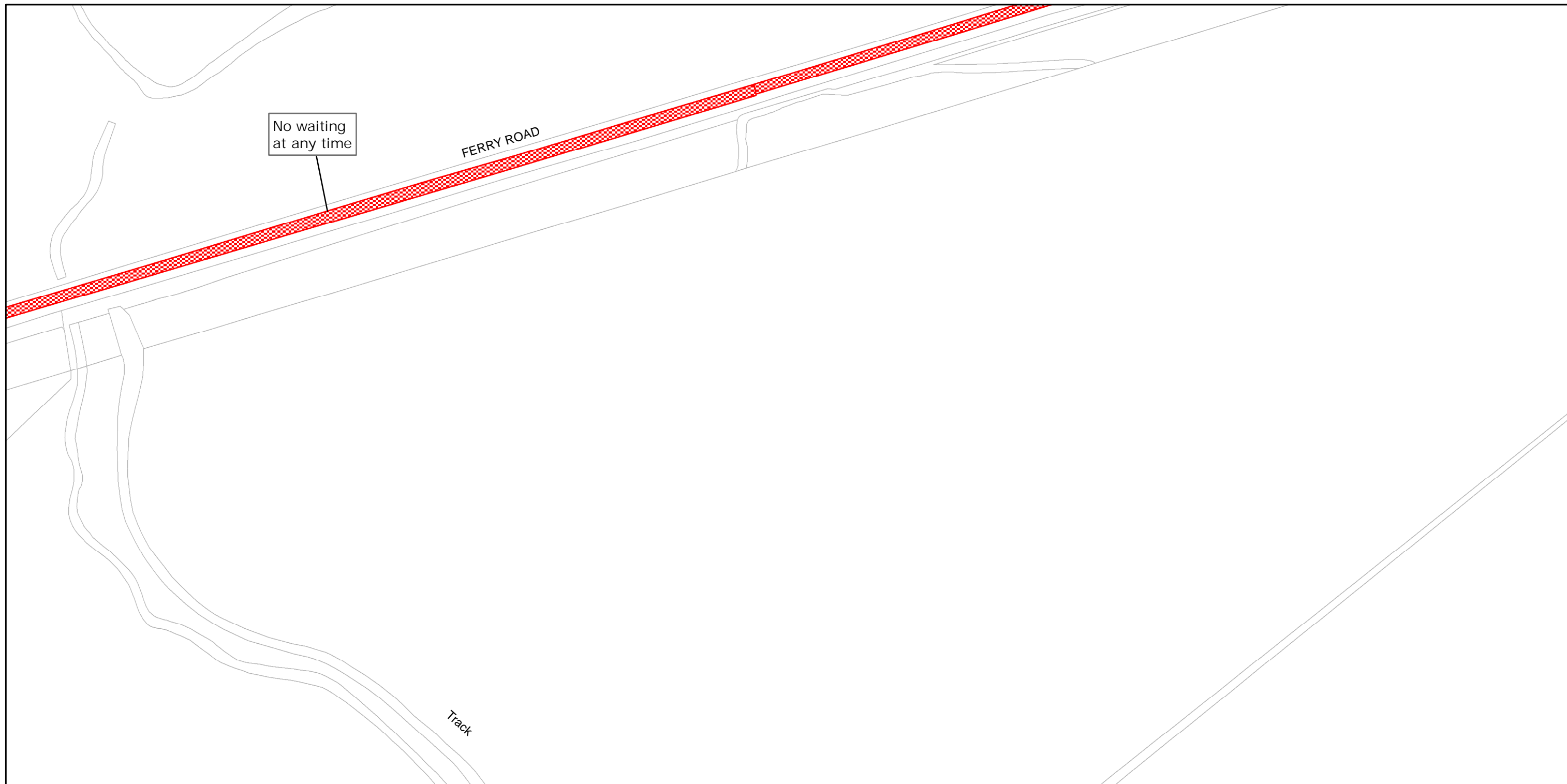
TILE REF NO:
TQ0111NES

SHEET ISSUE NO 1
SHEET ACTIVE FROM - 05/07/2010



SCALE:
1:1250
at A3 size

LITTLEHAMPTON



West Sussex County Council
Infrastructure
The Grange
Tower Street
Chichester
West Sussex
PO19 1RH

ARUN DISTRICT: CLIMPING AND LITTLEHAMPTON
WAITING RESTRICTIONS

Reproduced from or based upon 2009 Ordnance Survey mapping with permission of the Controller of HMSO (c) Crown Copyright reserved.
Unauthorised reproduction infringes Crown copyright and may lead to prosecution or civil proceedings West Sussex County Council Licence No. 100023447

TILE REF NO:
TQ0101NEN

SHEET ISSUE NO 1
SHEET ACTIVE FROM - 05/07/2010



SCALE:
1:1250
at A3 size



West Sussex County Council
Infrastructure
The Grange
Tower Street
Chichester
West Sussex
PO19 1RH

ARUN DISTRICT: LITTLEHAMPTON
WAITING RESTRICTIONS

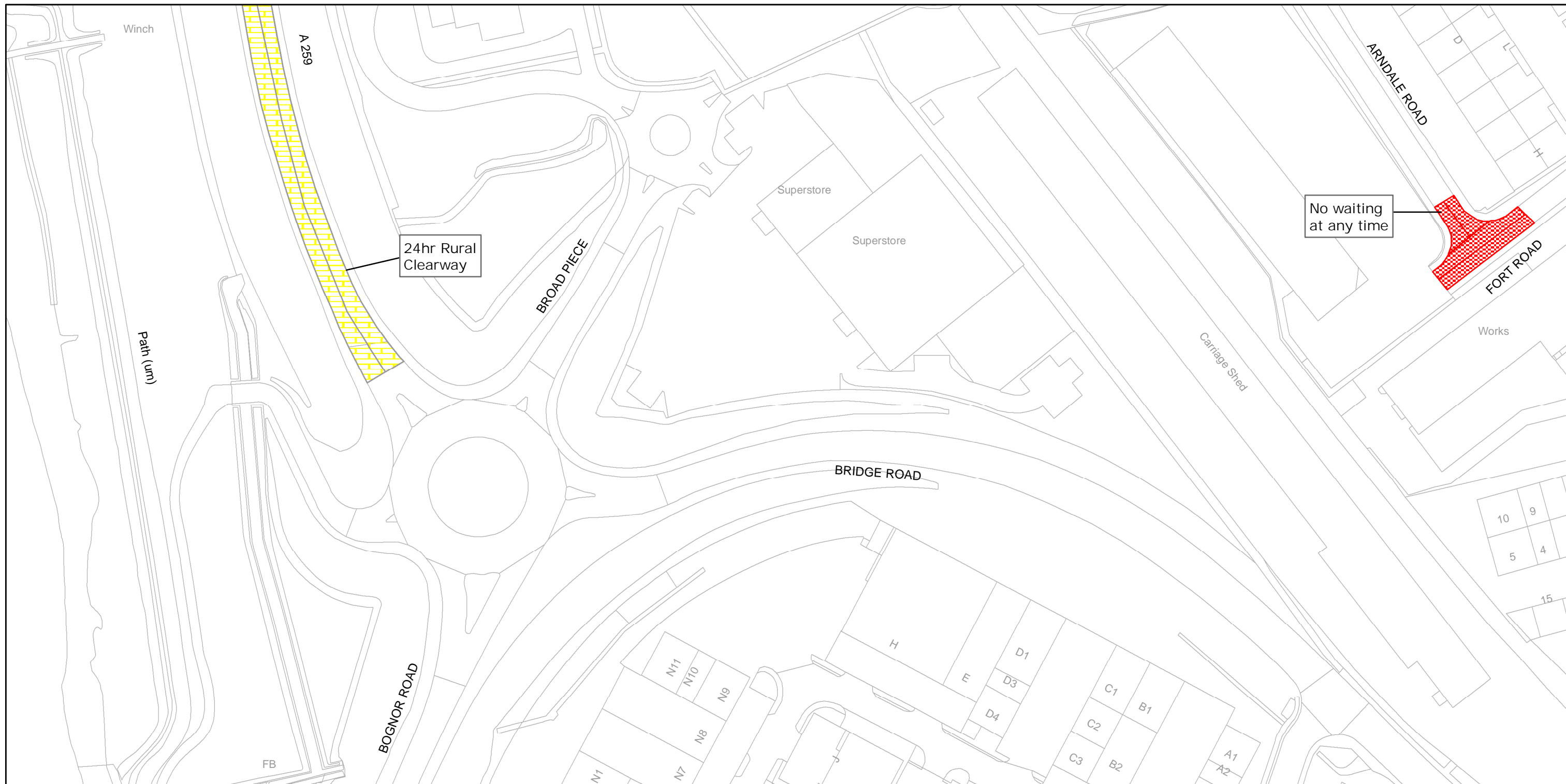
Reproduced from or based upon 2009 Ordnance Survey mapping with permission of the Controller of HMSO (c) Crown Copyright reserved.
Unauthorised reproduction infringes Crown copyright and may lead to prosecution or civil proceedings West Sussex County Council Licence No. 100023447

TILE REF NO:
TQ0102NEN

SHEET ISSUE NO 1
SHEET ACTIVE FROM - 05/07/2010



SCALE:
1:1250
at A3 size



West Sussex County Council
Infrastructure
The Grange
Tower Street
Chichester
West Sussex
PO19 1RH

ARUN DISTRICT: LITTLEHAMPTON
WAITING RESTRICTIONS

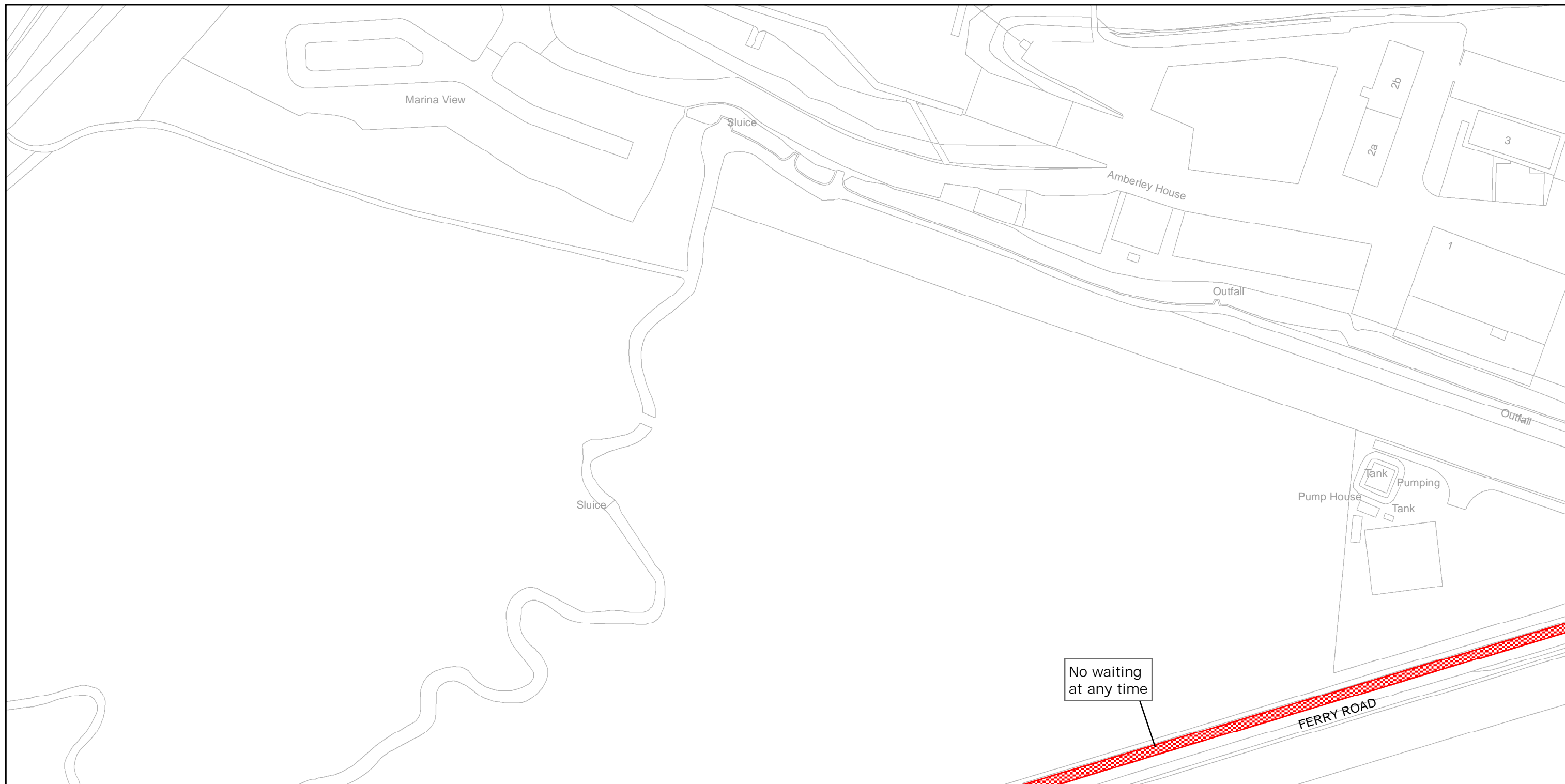
Reproduced from or based upon 2009 Ordnance Survey mapping with permission of the Controller of HMSO (c) Crown Copyright reserved.
Unauthorised reproduction infringes Crown copyright and may lead to prosecution or civil proceedings West Sussex County Council Licence No. 100023447

TILE REF NO:
TQ0102NES

SHEET ISSUE NO 1
SHEET ACTIVE FROM - 05/07/2010



SCALE:
1:1250
at A3 size



West Sussex County Council
Infrastructure
The Grange
Tower Street
Chichester
West Sussex
PO19 1RH

ARUN DISTRICT: LITTLEHAMPTON
WAITING RESTRICTIONS

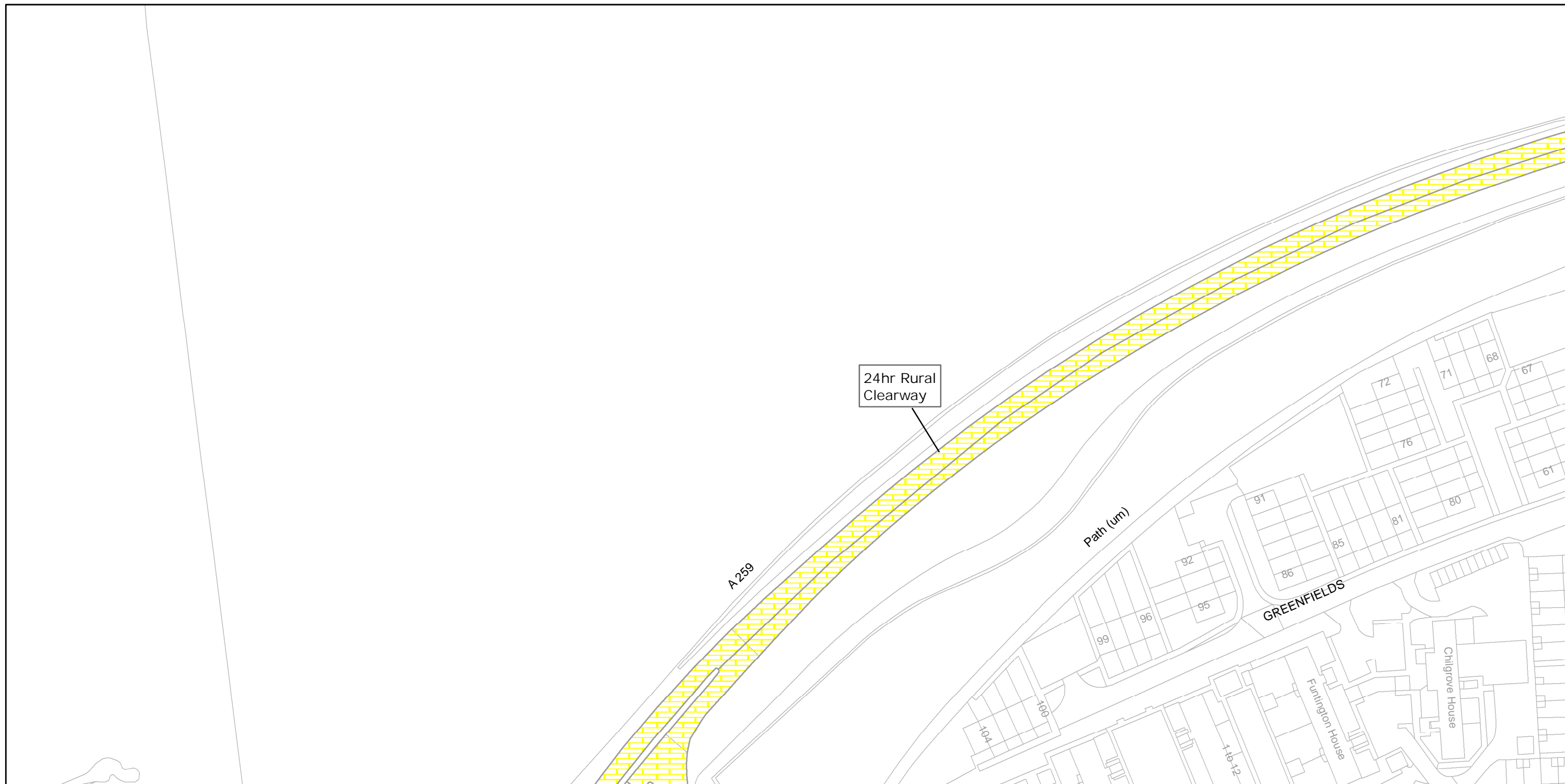
Reproduced from or based upon 2009 Ordnance Survey mapping with permission of the Controller of HMSO (c) Crown Copyright reserved.
Unauthorised reproduction infringes Crown copyright and may lead to prosecution or civil proceedings West Sussex County Council Licence No. 100023447

TILE REF NO:
TQ0102SES

SHEET ISSUE NO 1
SHEET ACTIVE FROM - 05/07/2010



SCALE:
1:1250
at A3 size



West Sussex County Council
Infrastructure
The Grange
Tower Street
Chichester
West Sussex
PO19 1RH

ARUN DISTRICT: LITTLEHAMPTON
WAITING RESTRICTIONS

Reproduced from or based upon 2009 Ordnance Survey mapping with permission of the Controller of HMSO (c) Crown Copyright reserved.
Unauthorised reproduction infringes Crown copyright and may lead to prosecution or civil proceedings West Sussex County Council Licence No. 100023447

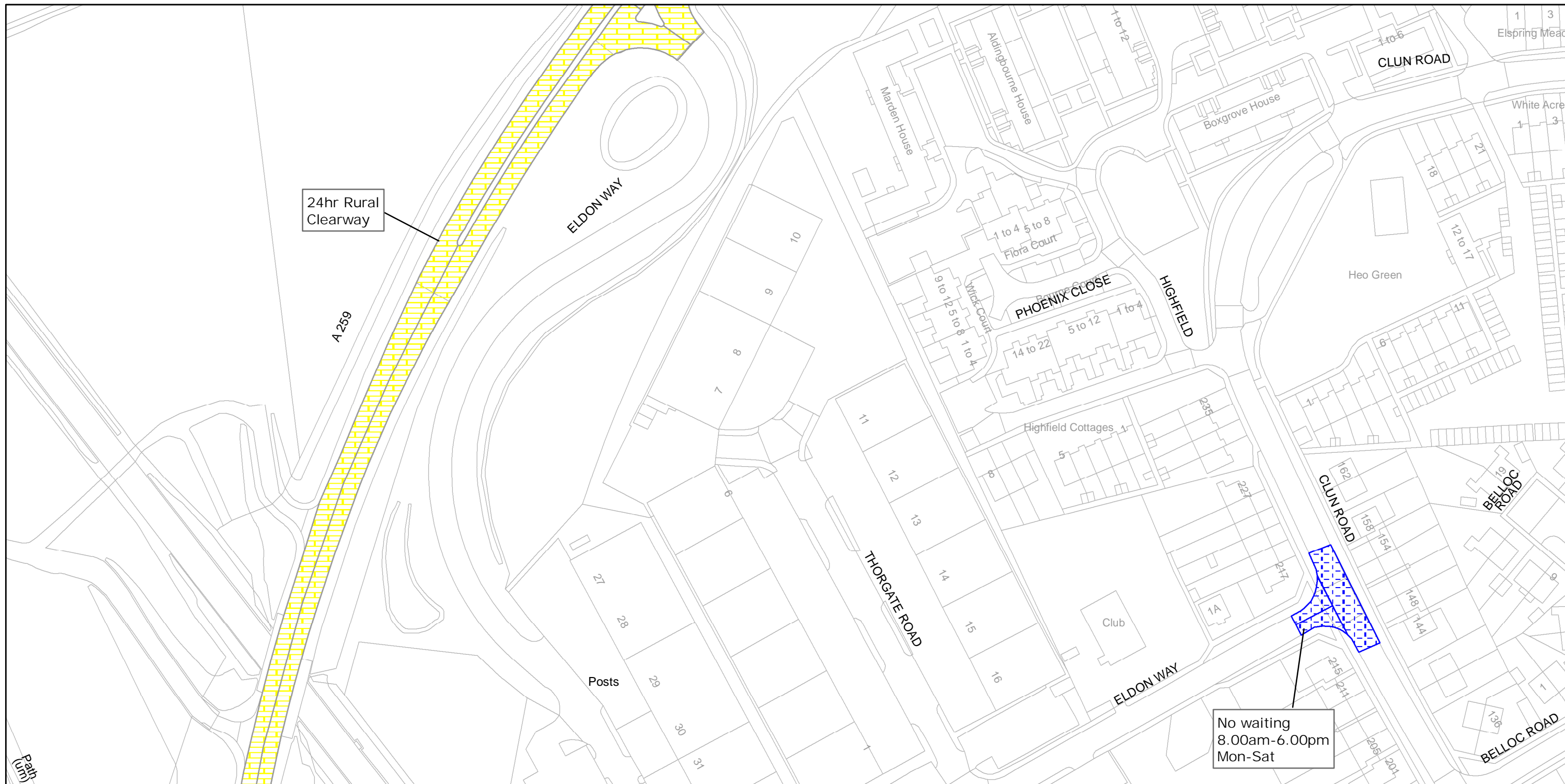
TILE REF NO:
TQ0103SEN

SHEET ISSUE NO 1

SHEET ACTIVE FROM - 05/07/2010



SCALE:
1:1250
at A3 size



West Sussex County Council
Infrastructure
The Grange
Tower Street
Chichester
West Sussex
PO19 1RH

Reproduced from or based upon 2009 Ordnance Survey mapping with permission of the Controller of HMSO (c) Crown Copyright reserved.
Unauthorised reproduction infringes Crown copyright and may lead to prosecution or civil proceedings West Sussex County Council Licence No. 100023447

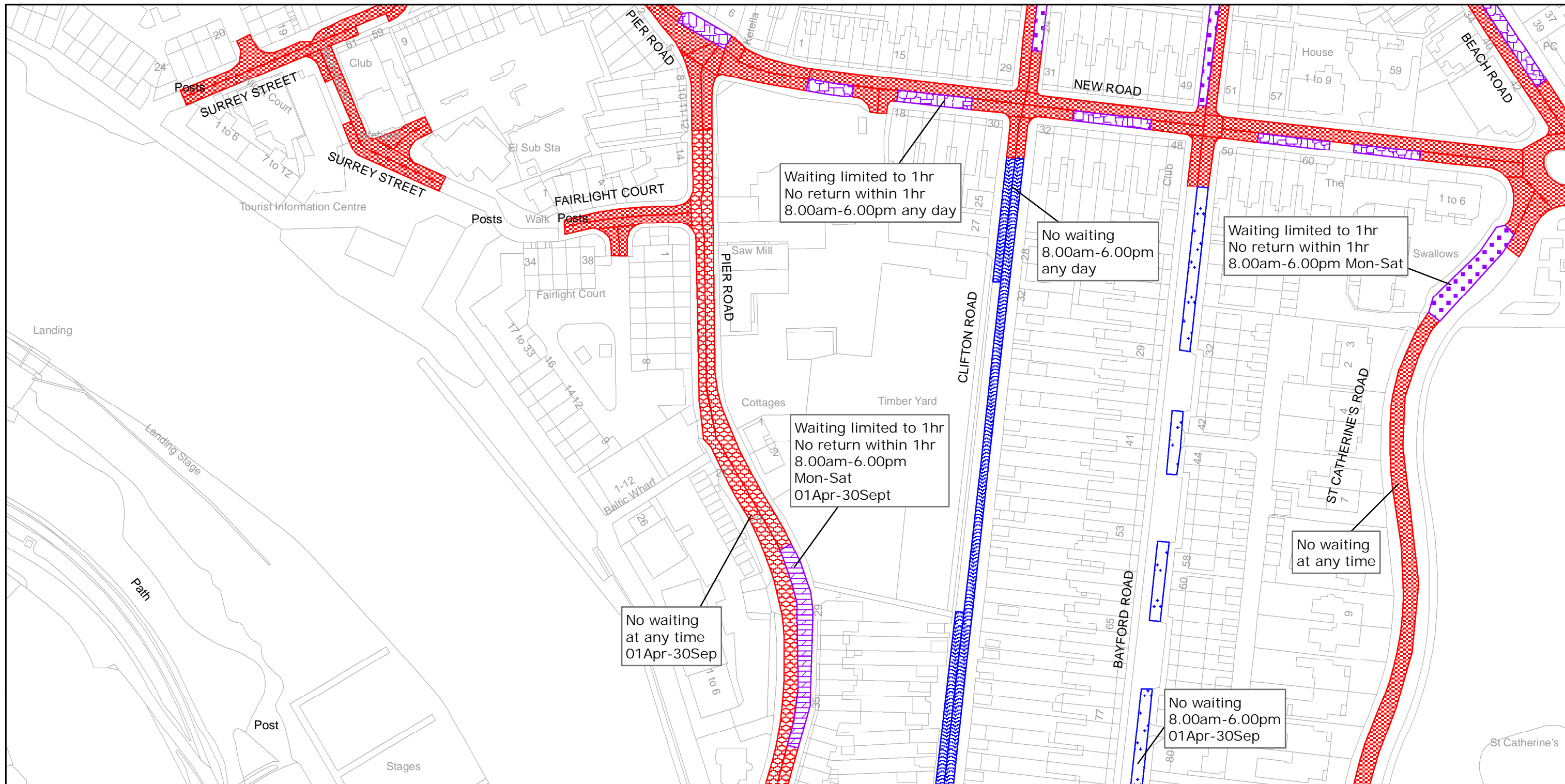
ARUN DISTRICT: LITTLEHAMPTON
WAITING RESTRICTIONS

TILE REF NO:
TQ0103SES

SHEET ISSUE NO 1
SHEET ACTIVE FROM - 05/07/2010



SCALE:
1:1250
at A3 size



West Sussex County Council
Infrastructure
The Grange
Tower Street
Chichester
West Sussex
PO19 1RH


ARUN DISTRICT: LITTLEHAMPTON

WAITING RESTRICTIONS

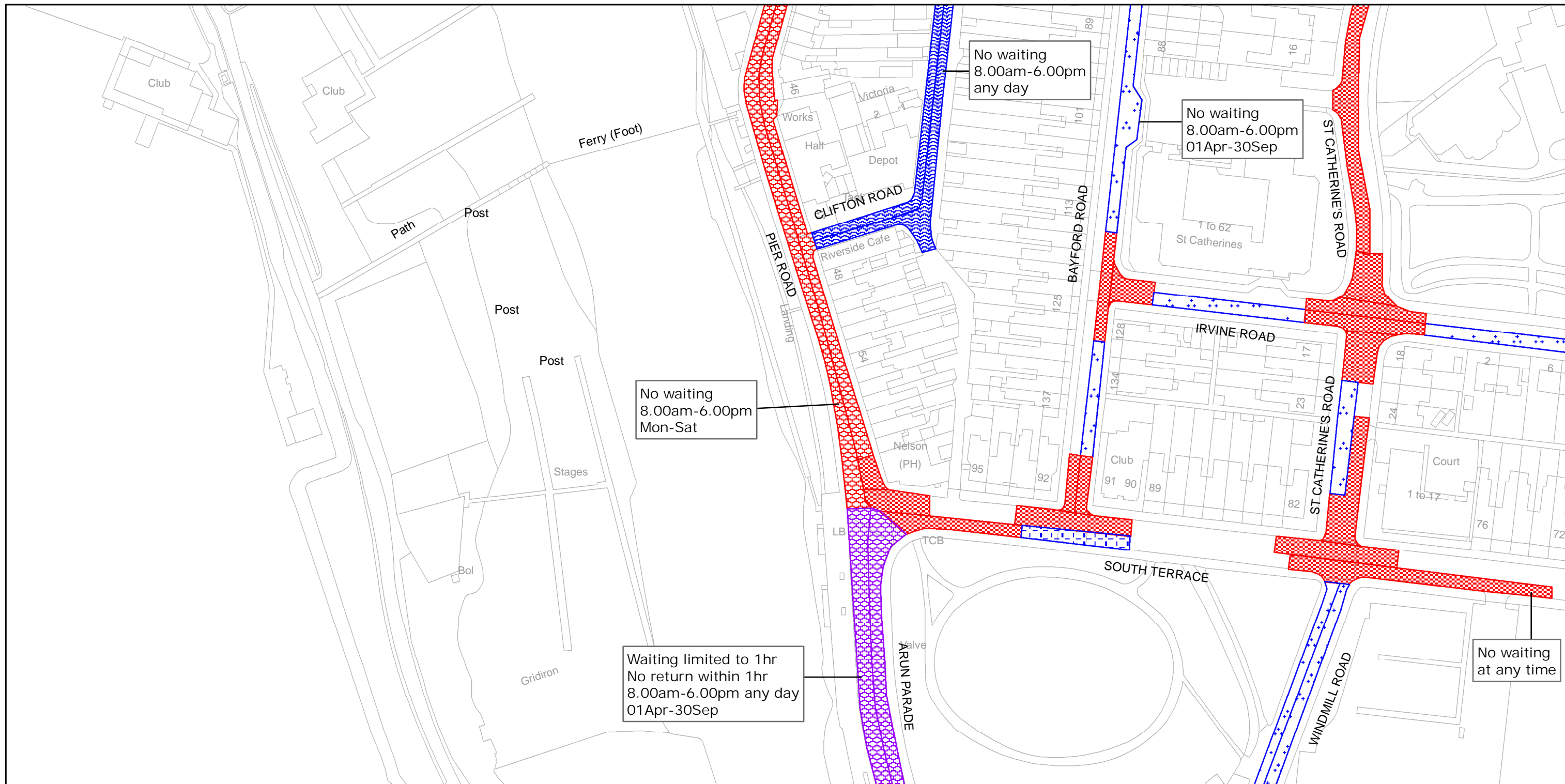
Reproduced from or based upon 2009 Ordnance Survey mapping with permission of the Controller of HMSO (c) Crown Copyright reserved.
Unauthorised reproduction infringes Crown copyright and may lead to prosecution or civil proceedings West Sussex County Council Licence No. 100023447

TILE REF NO:
TQ0201NEN

SHEET ISSUE NO 1
SHEET ACTIVE FROM - 05/07/2010



SCALE:
1:1250
at A3 size



West Sussex County Council
Infrastructure
The Grange
Tower Street
Chichester
West Sussex
PO19 1RH

ARUN DISTRICT: LITTLEHAMPTON
WAITING RESTRICTIONS

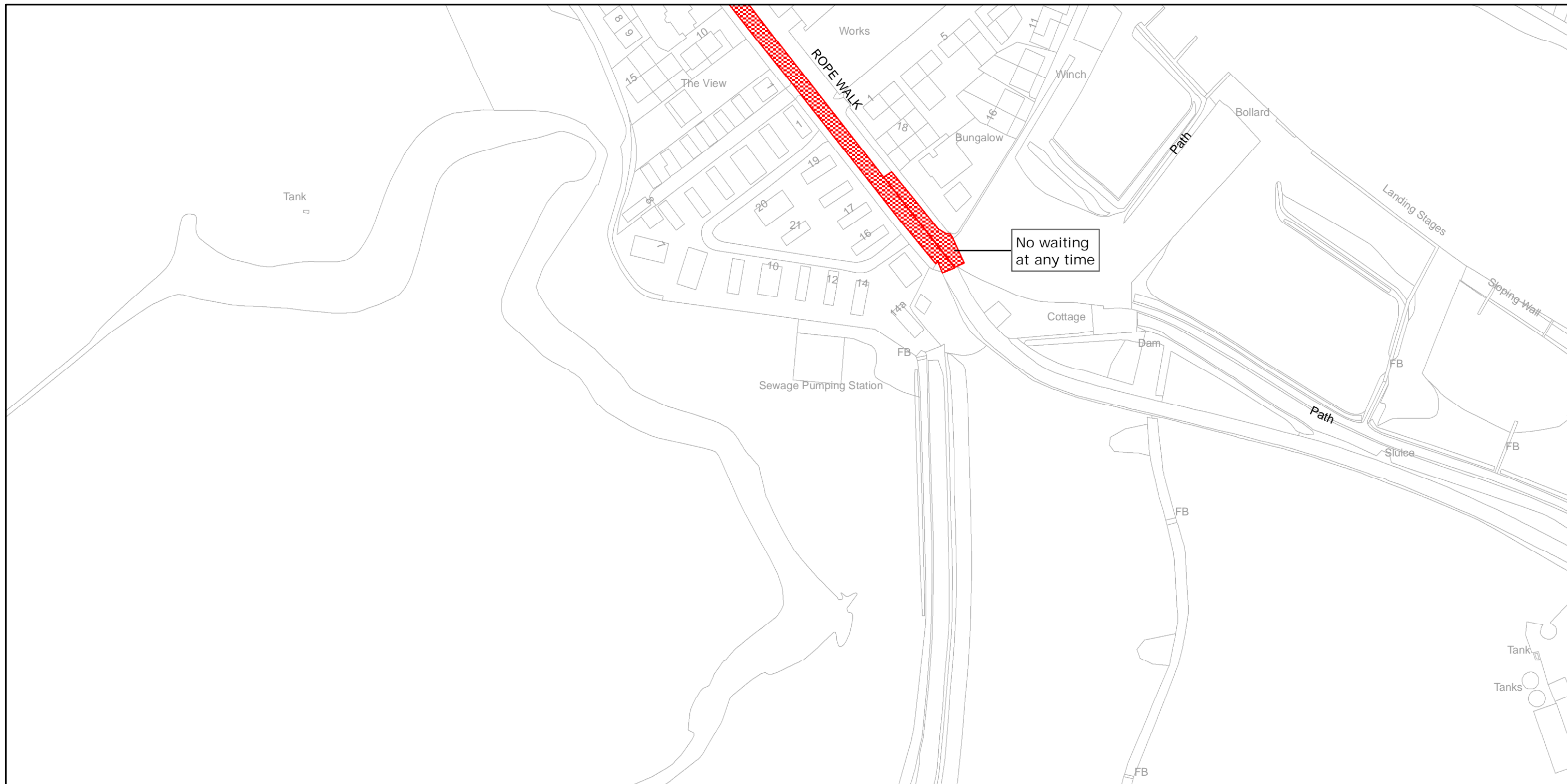
Reproduced from or based upon 2009 Ordnance Survey mapping with permission of the Controller of HMSO (c) Crown Copyright reserved.
Unauthorised reproduction infringes Crown copyright and may lead to prosecution or civil proceedings West Sussex County Council Licence No. 100023447

TILE REF NO:
TQ0201NES

SHEET ISSUE NO 1
SHEET ACTIVE FROM - 05/07/2010



SCALE:
1:1250
at A3 size



West Sussex County Council
Infrastructure
The Grange
Tower Street
Chichester
West Sussex
PO19 1RH

ARUN DISTRICT: LITTLEHAMPTON
WAITING RESTRICTIONS

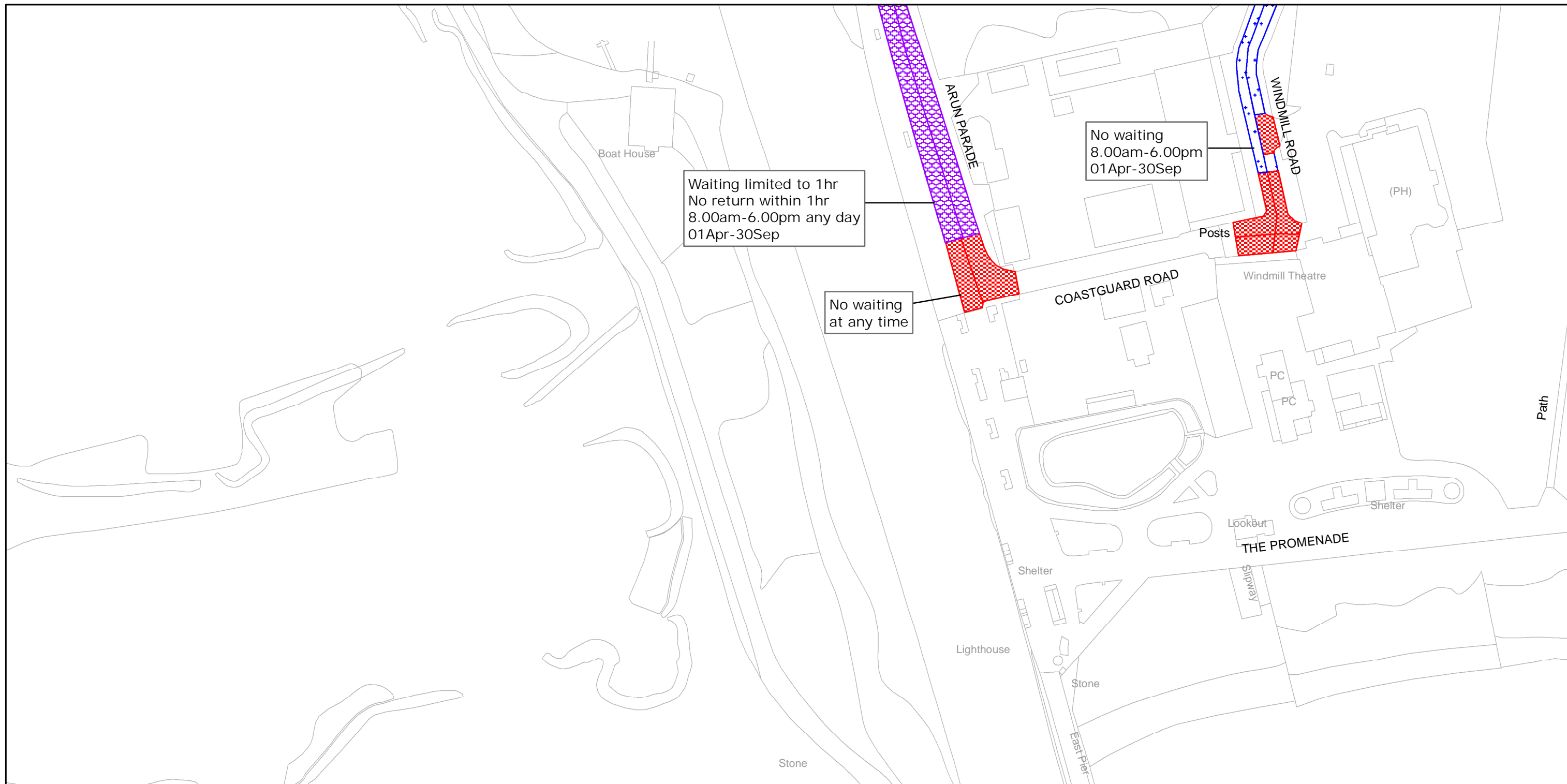
Reproduced from or based upon 2009 Ordnance Survey mapping with permission of the Controller of HMSO (c) Crown Copyright reserved.
Unauthorised reproduction infringes Crown copyright and may lead to prosecution or civil proceedings West Sussex County Council Licence No. 100023447

TILE REF NO:
TQ0201NWN

SHEET ISSUE NO 1
SHEET ACTIVE FROM - 05/07/2010



SCALE:
1:1250
at A3 size



West Sussex County Council
Infrastructure
The Grange
Tower Street
Chichester
West Sussex
PO19 1RH

ARUN DISTRICT: LITTLEHAMPTON
WAITING RESTRICTIONS

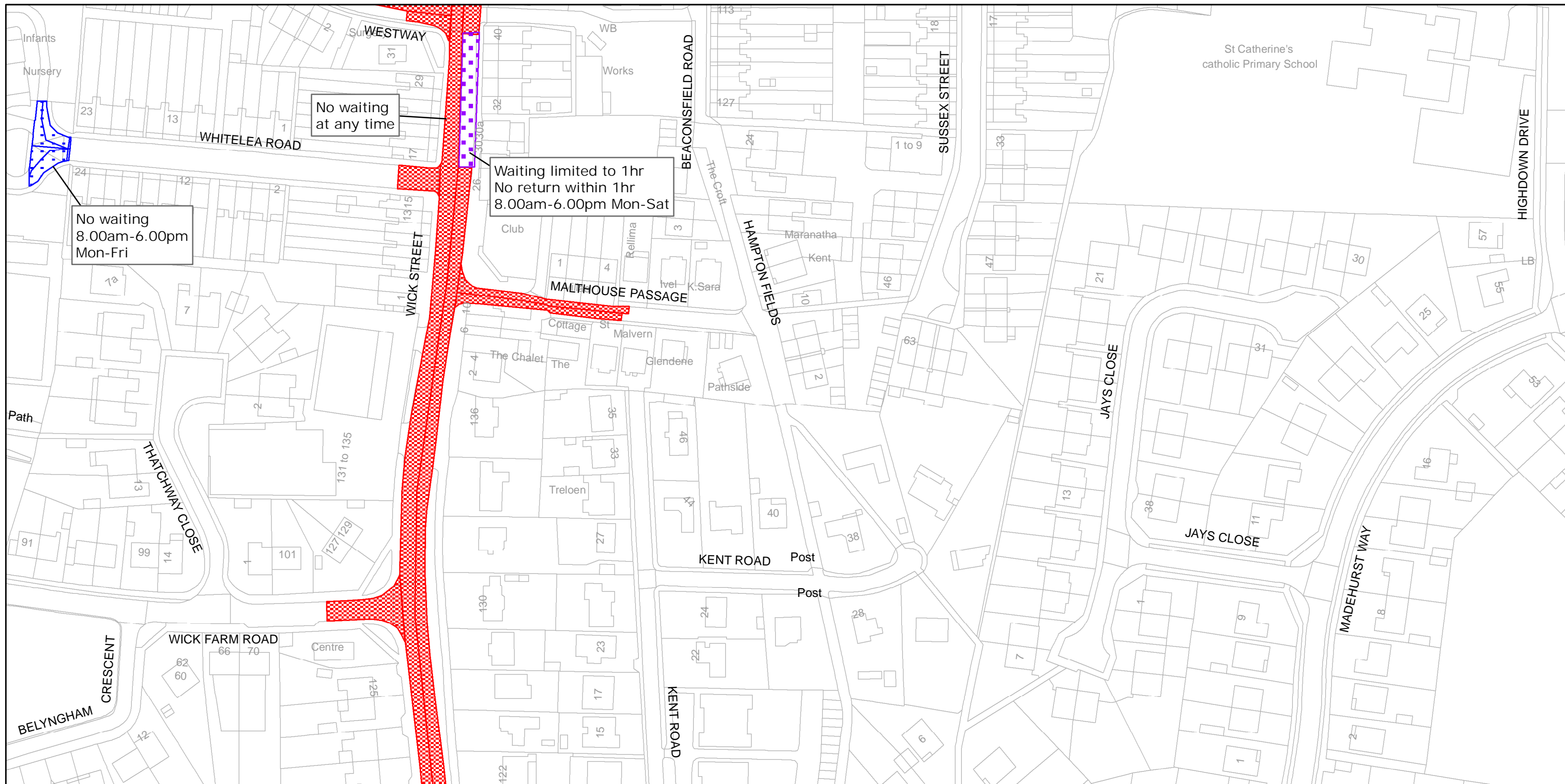
Reproduced from or based upon 2009 Ordnance Survey mapping with permission of the Controller of HMSO (c) Crown Copyright reserved.
Unauthorised reproduction infringes Crown copyright and may lead to prosecution or civil proceedings West Sussex County Council Licence No. 100023447

TILE REF NO:
TQ0201SEN

SHEET ISSUE NO 1
SHEET ACTIVE FROM - 05/07/2010



SCALE:
1:1250
at A3 size



West Sussex County Council
Infrastructure
The Grange
Tower Street
Chichester
West Sussex
PO19 1RH

Reproduced from or based upon 2009 Ordnance Survey mapping with permission of the Controller of HMSO (c) Crown Copyright reserved.
Unauthorised reproduction infringes Crown copyright and may lead to prosecution or civil proceedings West Sussex County Council Licence No. 100023447

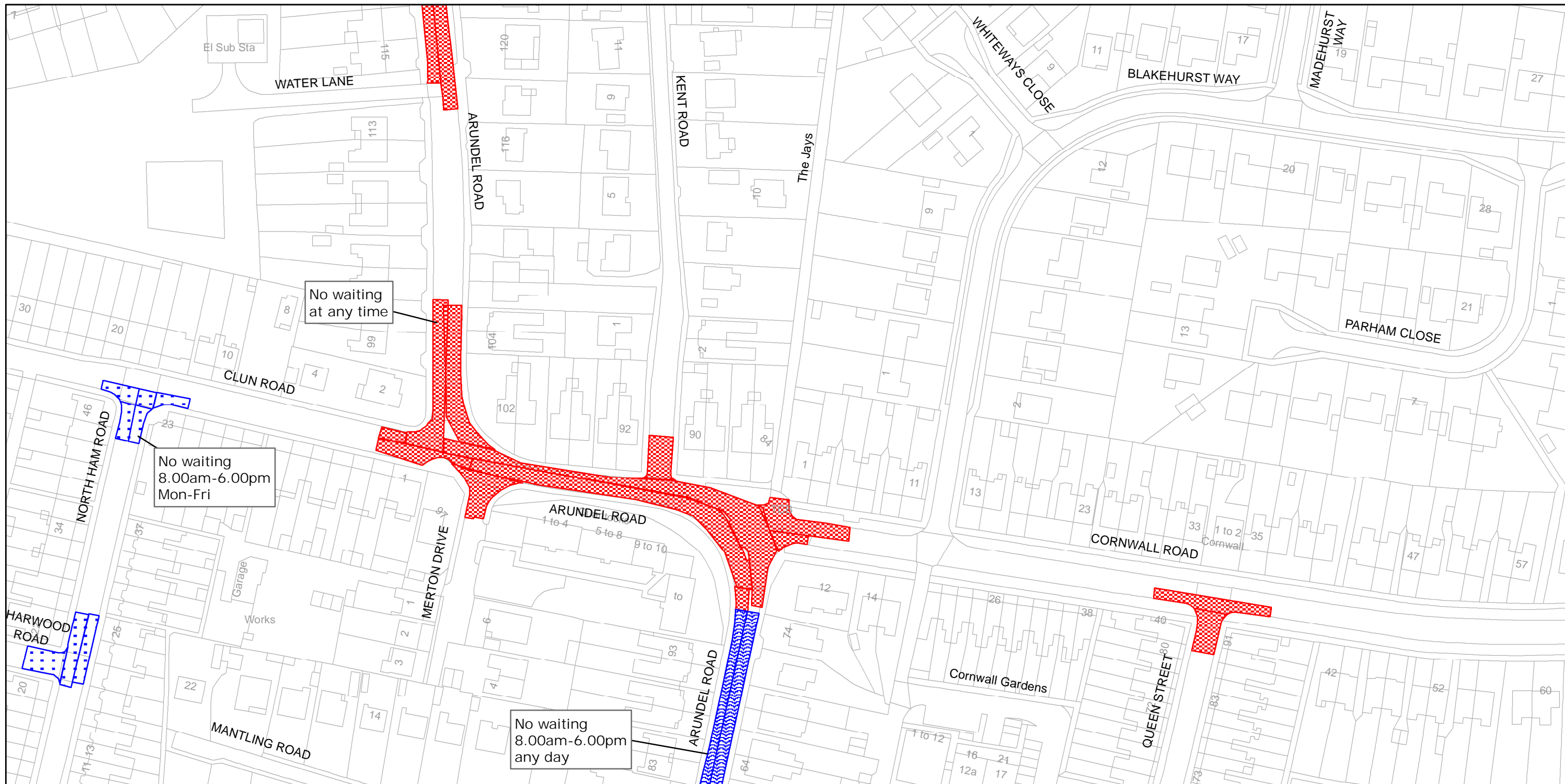
ARUN DISTRICT: LITTLEHAMPTON
WAITING RESTRICTIONS

TILE REF NO:
TQ0202NEN

SHEET ISSUE NO 1
SHEET ACTIVE FROM - 05/07/2010



SCALE:
1:1250
at A3 size



West Sussex County Council
Infrastructure
The Grange
Tower Street
Chichester
West Sussex
PO19 1RH

Reproduced from or based upon 2009 Ordnance Survey mapping with permission of the Controller of HMSO (c) Crown Copyright reserved.
Unauthorised reproduction infringes Crown copyright and may lead to prosecution or civil proceedings West Sussex County Council Licence No. 100023447

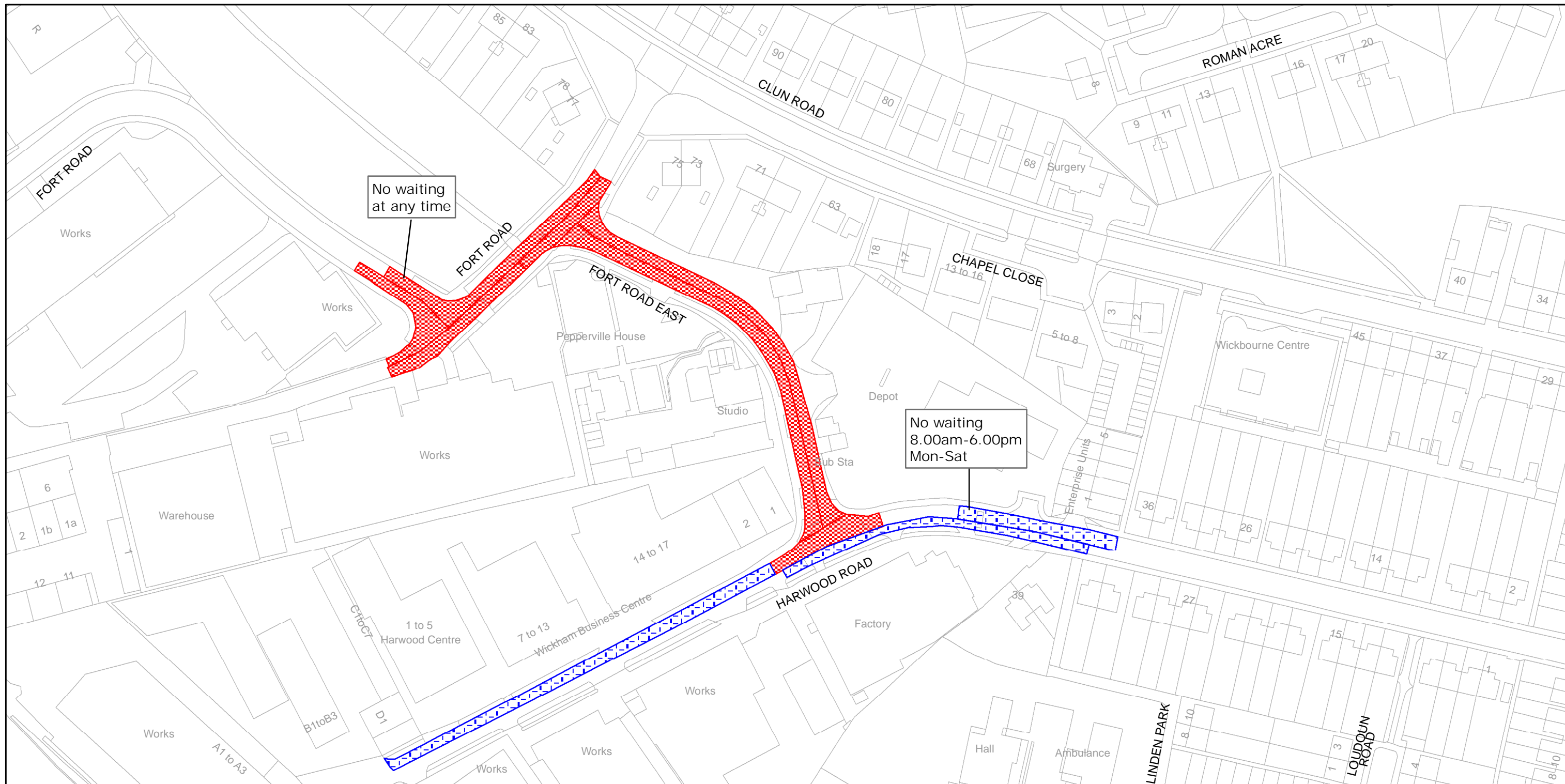
ARUN DISTRICT: LITTLEHAMPTON
WAITING RESTRICTIONS

TILE REF NO:
TQ0202NES

SHEET ISSUE NO 1
SHEET ACTIVE FROM - 05/07/2010



SCALE:
1:1250
at A3 size



West Sussex County Council
Infrastructure
The Grange
Tower Street
Chichester
West Sussex
PO19 1RH

ARUN DISTRICT: LITTLEHAMPTON
WAITING RESTRICTIONS

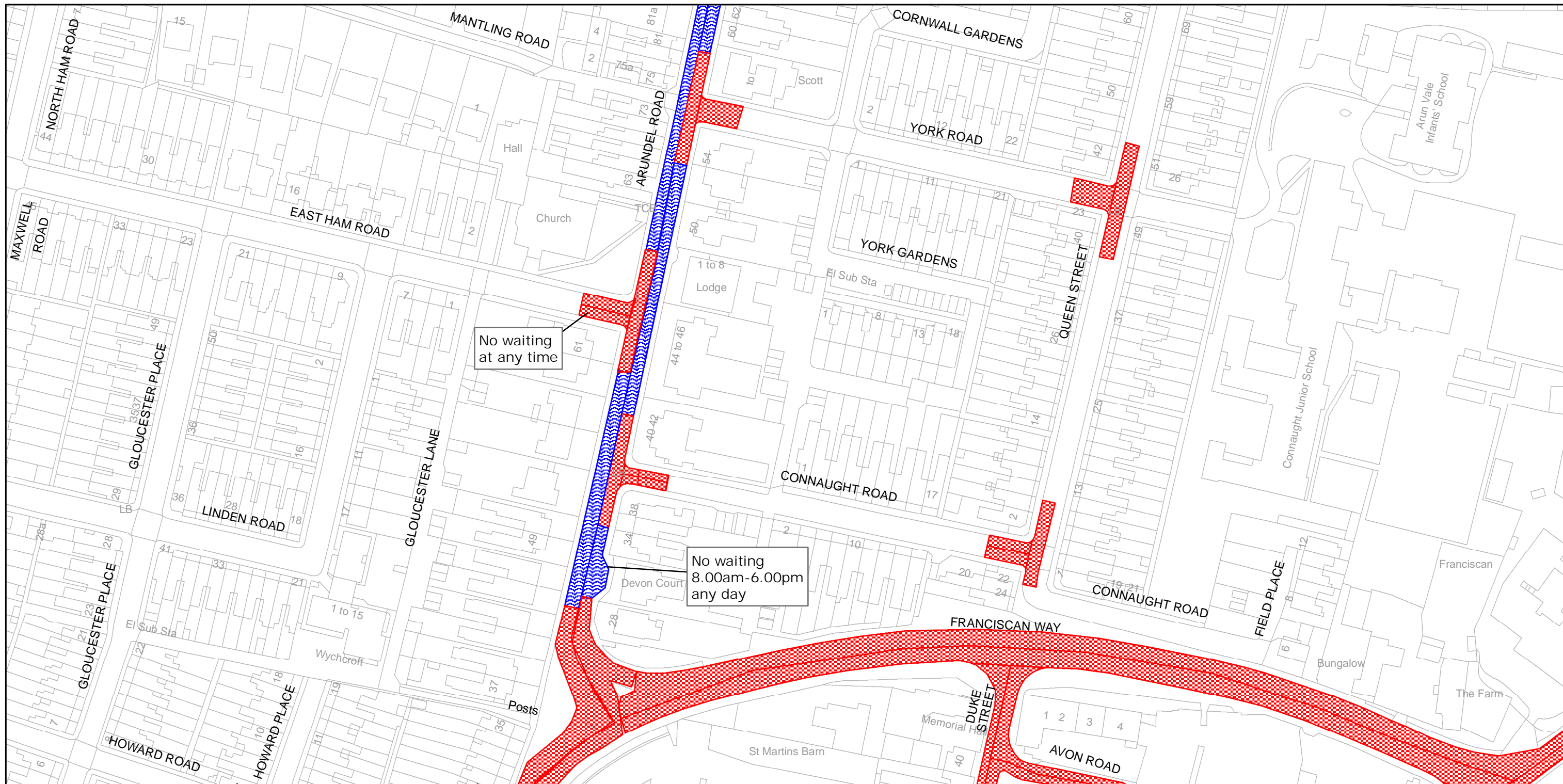
Reproduced from or based upon 2009 Ordnance Survey mapping with permission of the Controller of HMSO (c) Crown Copyright reserved.
Unauthorised reproduction infringes Crown copyright and may lead to prosecution or civil proceedings West Sussex County Council Licence No. 100023447

TILE REF NO:
TQ0202NWS

SHEET ISSUE NO 1
SHEET ACTIVE FROM - 05/07/2010



SCALE:
1:1250
at A3 size



West Sussex County Council
Infrastructure
The Grange
Tower Street
Chichester
West Sussex
PO19 1RH

Reproduced from or based upon 2009 Ordnance Survey mapping with permission of the Controller of HMSO (c) Crown Copyright reserved.
Unauthorised reproduction infringes Crown copyright and may lead to prosecution or civil proceedings West Sussex County Council Licence No. 100023447

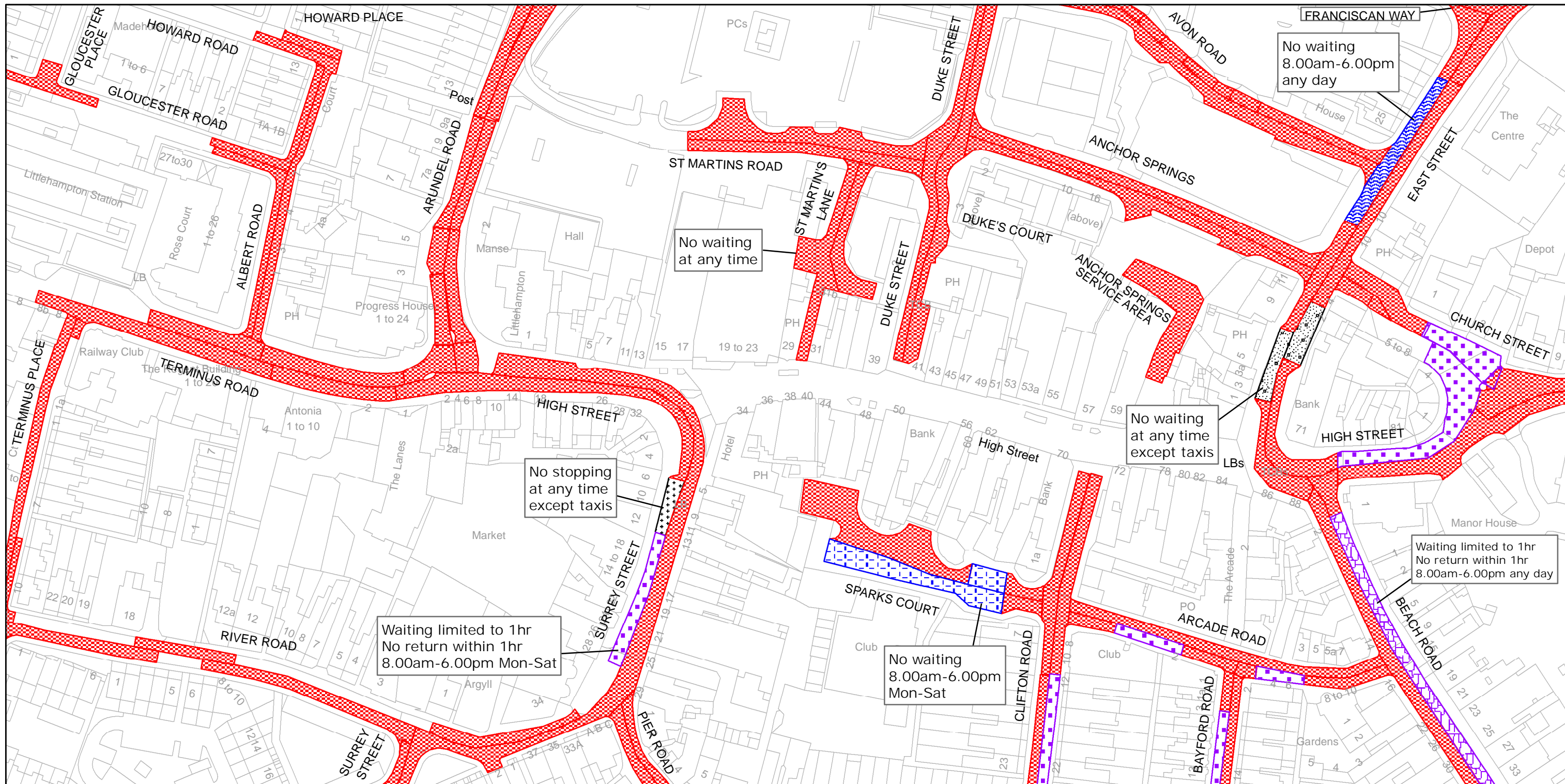
ARUN DISTRICT: LITTLEHAMPTON
WAITING RESTRICTIONS

TILE REF NO:
TQ0202SEN

SHEET ISSUE NO 1
SHEET ACTIVE FROM - 05/07/2010



SCALE:
1:1250
at A3 size



West Sussex County Council
Infrastructure
The Grange
Tower Street
Chichester
West Sussex
PO19 1RH

ARUN DISTRICT: LITTLEHAMPTON

WAITING RESTRICTIONS

Reproduced from or based upon 2009 Ordnance Survey mapping with permission of the Controller of HMSO (c) Crown Copyright reserved.
Unauthorised reproduction infringes Crown copyright and may lead to prosecution or civil proceedings West Sussex County Council Licence No. 100023447

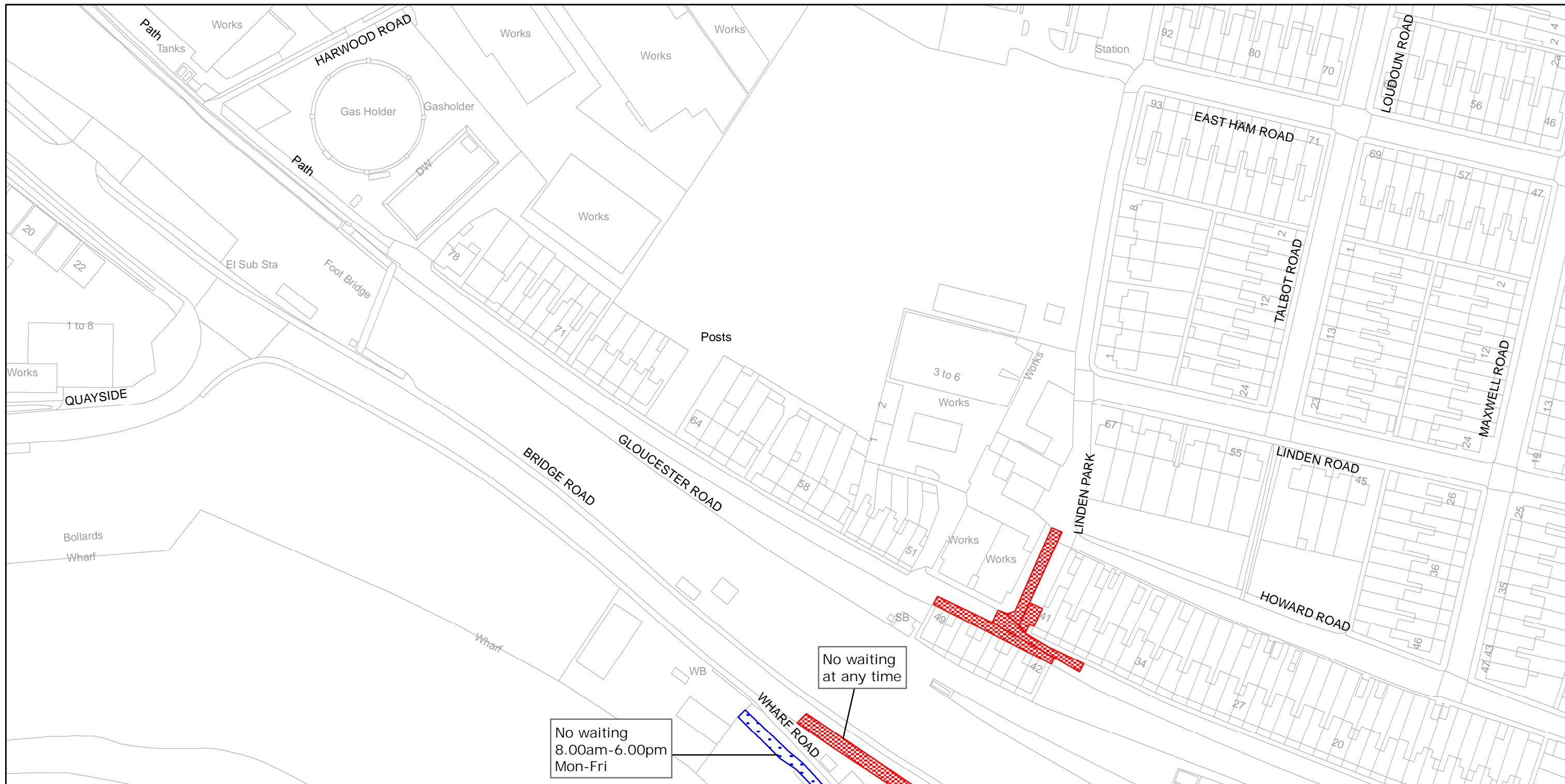
TILE REF NO:
TQ0202SES

SHEET ISSUE NO 1

SHEET ACTIVE FROM - 05/07/2010



SCALE:
1:1250
at A3 size



West Sussex County Council
Infrastructure
The Grange
Tower Street
Chichester
West Sussex
PO19 1RH

Reproduced from or based upon 2009 Ordnance Survey mapping with permission of the Controller of HMSO (c) Crown Copyright reserved.
Unauthorised reproduction infringes Crown copyright and may lead to prosecution or civil proceedings West Sussex County Council Licence No. 100023447

ARUN DISTRICT: LITTLEHAMPTON

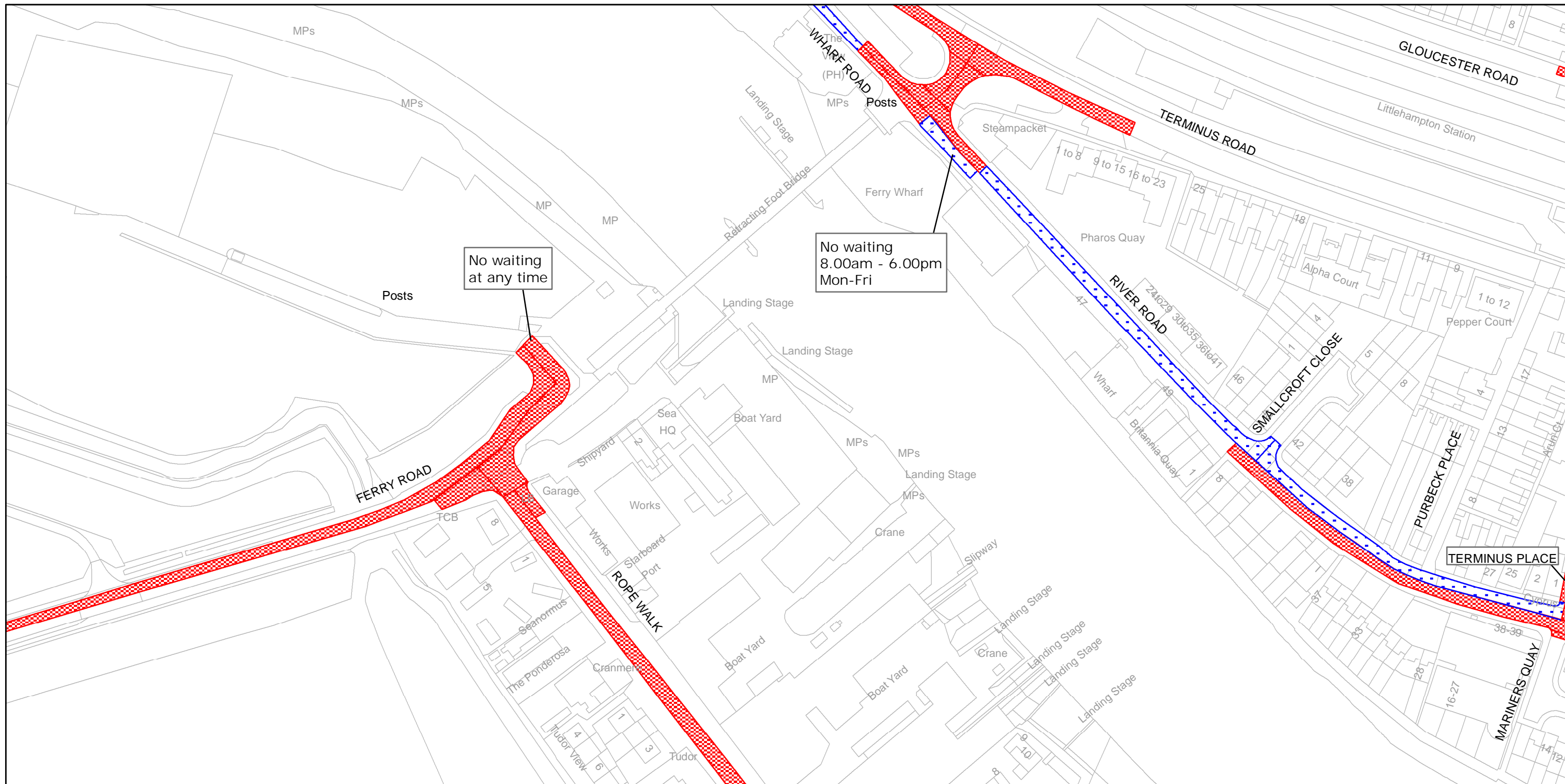
WAITING RESTRICTIONS

TILE REF NO:
TQ0202SWN

SHEET ISSUE NO 1
SHEET ACTIVE FROM - 05/07/2010



SCALE:
1:1250
at A3 size



West Sussex County Council
Infrastructure
The Grange
Tower Street
Chichester
West Sussex
PO19 1RH

ARUN DISTRICT: LITTLEHAMPTON

WAITING RESTRICTIONS

Reproduced from or based upon 2009 Ordnance Survey mapping with permission of the Controller of HMSO (c) Crown Copyright reserved.
Unauthorised reproduction infringes Crown copyright and may lead to prosecution or civil proceedings West Sussex County Council Licence No. 100023447

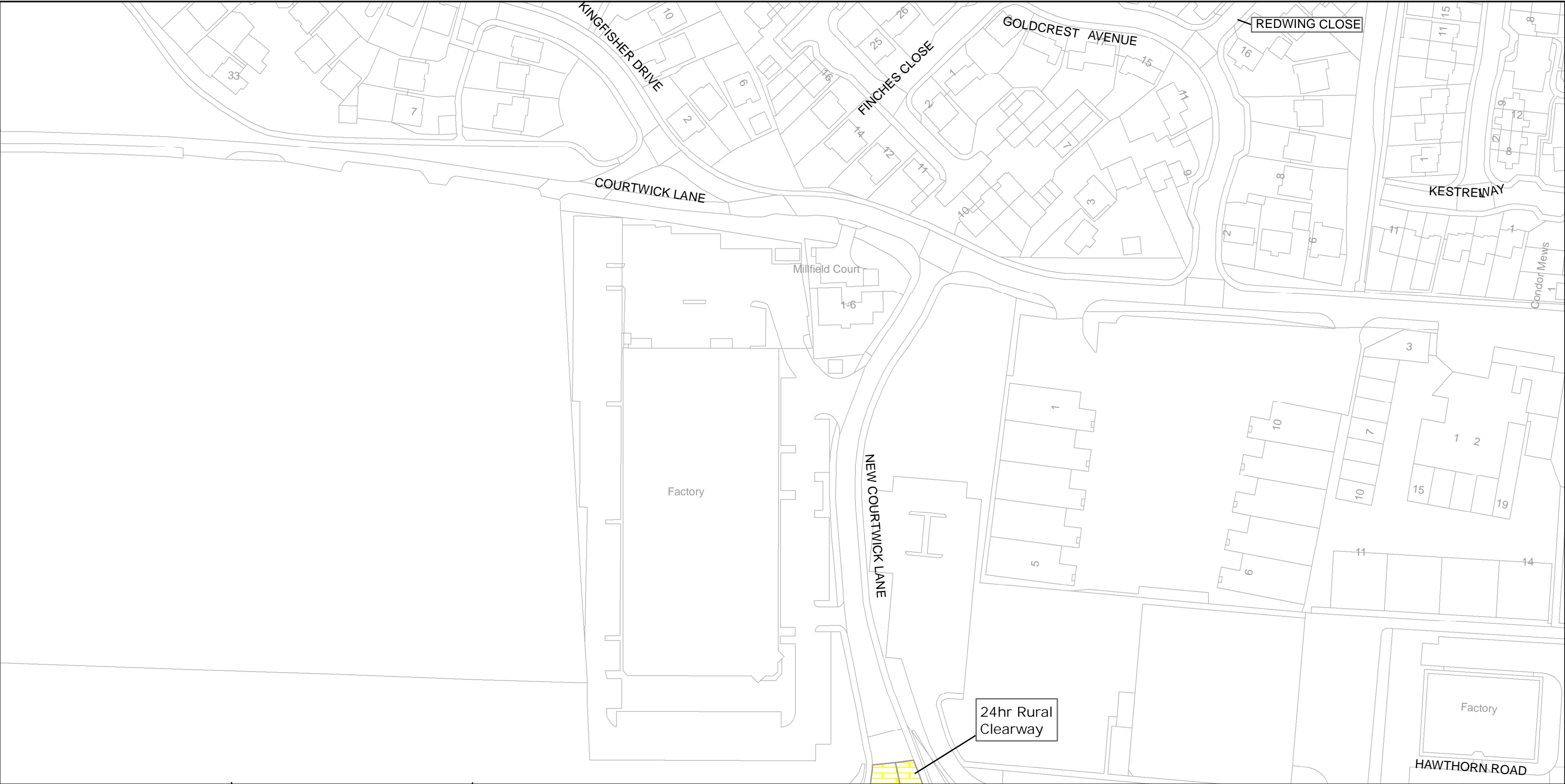
TILE REF NO: TQ0202SWS

SHEET ISSUE NO 1

SHEET ACTIVE FROM - 05/07/2010



SCALE:
1:1250
at A3 size




West Sussex County Council
Infrastructure
The Grange
Tower Street
Chichester
West Sussex
PO19 1RH

ARUN DISTRICT: LITTLEHAMPTON
WAITING RESTRICTIONS

Reproduced from or based upon 2009 Ordnance Survey mapping with permission of the Controller of HMSO (c) Crown Copyright reserved.
Unauthorised reproduction infringes Crown copyright and may lead to prosecution or civil proceedings West Sussex County Council Licence No. 100023447

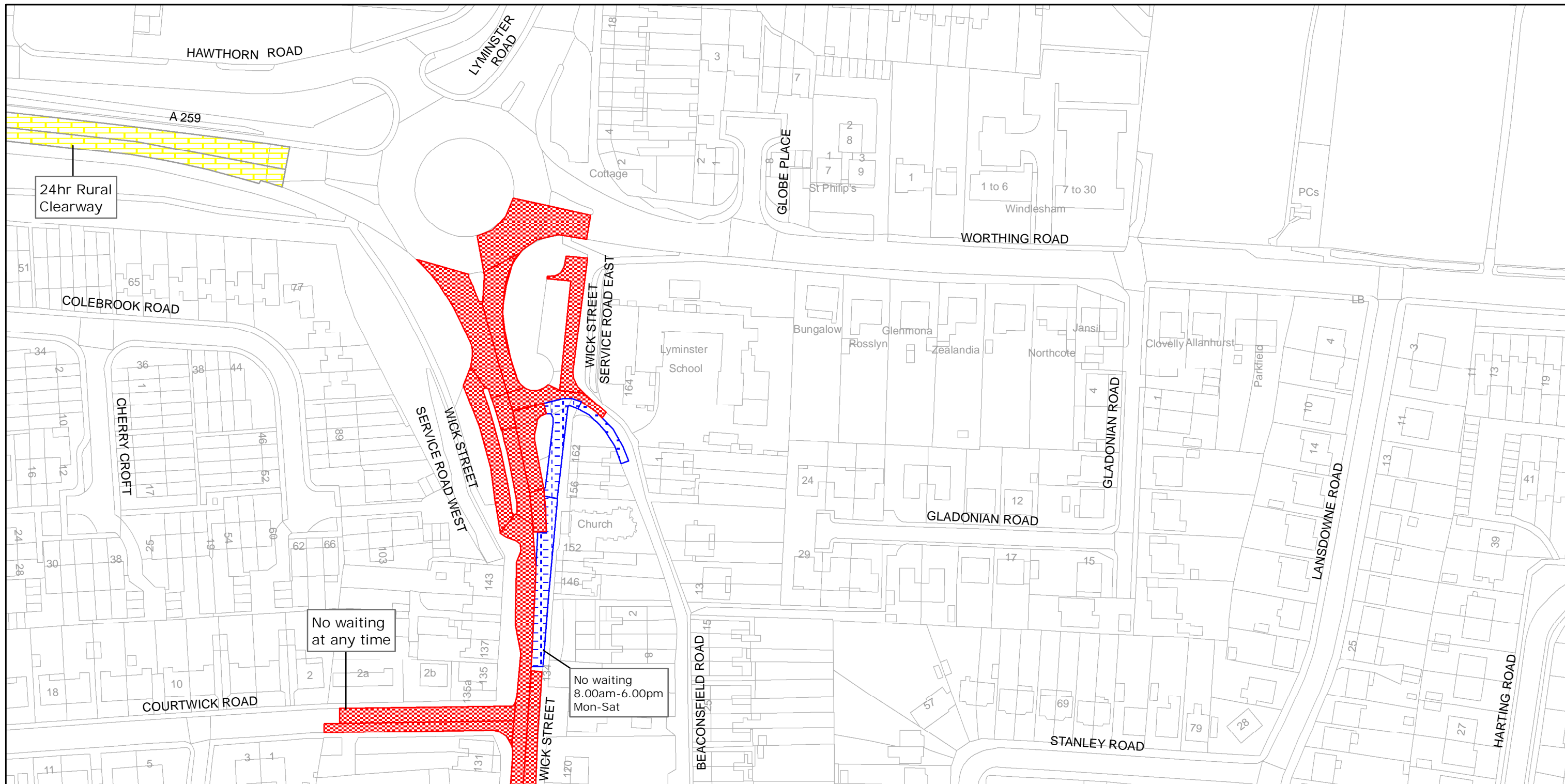
TILE REF NO:
TQ0203NWS

SHEET ISSUE NO 1
SHEET ACTIVE FROM - 05/07/2010



SCALE:
1:1250

at A3 size



West Sussex County Council
Infrastructure
The Grange
Tower Street
Chichester
West Sussex
PO19 1RH

Reproduced from or based upon 2009 Ordnance Survey mapping with permission of the Controller of HMSO (c) Crown Copyright reserved.
Unauthorised reproduction infringes Crown copyright and may lead to prosecution or civil proceedings West Sussex County Council Licence No. 100023447

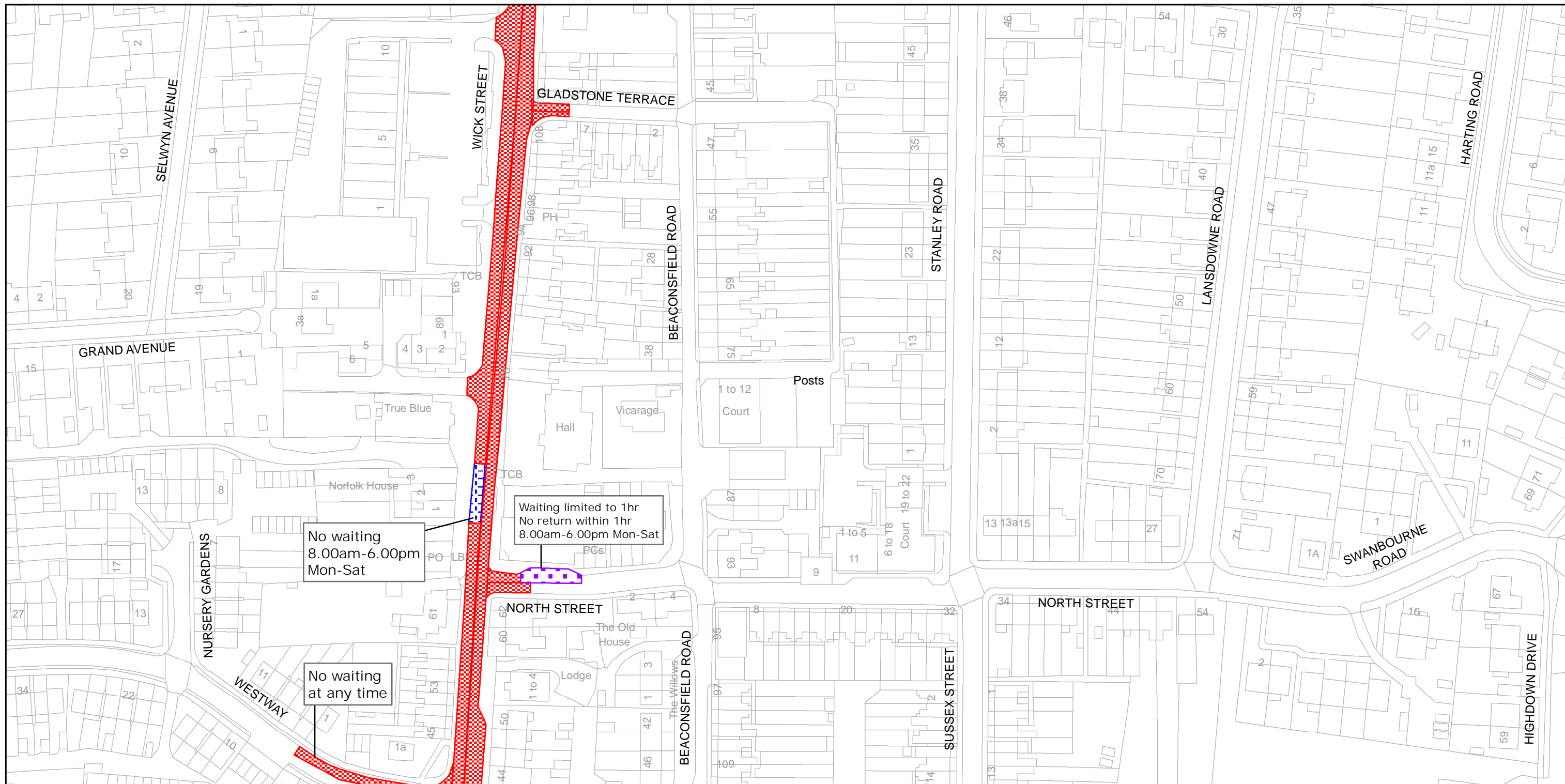
ARUN DISTRICT: LITTLEHAMPTON
WAITING RESTRICTIONS

TILE REF NO:
TQ0203SEN

SHEET ISSUE NO 1
SHEET ACTIVE FROM - 05/07/2010



SCALE:
1:1250
at A3 size




West Sussex County Council
Infrastructure
The Grange
Tower Street
Chichester
West Sussex
PO19 1RH

ARUN DISTRICT: LITTLEHAMPTON
WAITING RESTRICTIONS

Reproduced from or based upon 2009 Ordnance Survey mapping with permission of the Controller of HMSO (c) Crown Copyright reserved.
Unauthorised reproduction infringes Crown copyright and may lead to prosecution or civil proceedings West Sussex County Council Licence No. 100023447

TILE REF NO:
TQ0203SES

SHEET ISSUE NO 1
SHEET ACTIVE FROM - 05/07/2010



SCALE:
1:1250
at A3 size



West Sussex County Council
Infrastructure
The Grange
Tower Street
Chichester
West Sussex
PO19 1RH

Reproduced from or based upon 2009 Ordnance Survey mapping with permission of the Controller of HMSO (c) Crown Copyright reserved.
Unauthorised reproduction infringes Crown copyright and may lead to prosecution or civil proceedings West Sussex County Council Licence No. 100023447

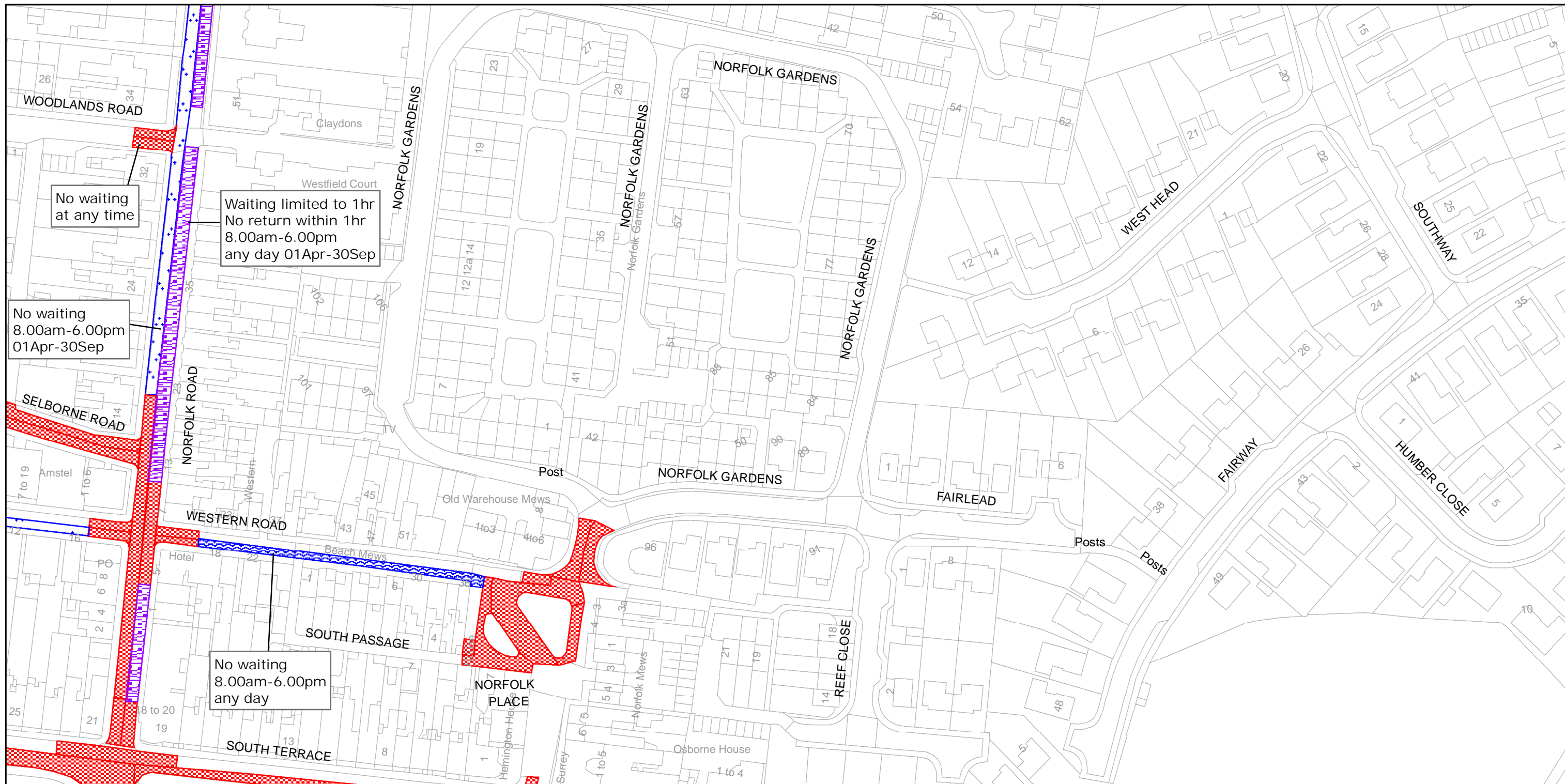
ARUN DISTRICT: LITTLEHAMPTON
WAITING RESTRICTIONS

TILE REF NO:
TQ0203SWN

SHEET ISSUE NO 1
SHEET ACTIVE FROM - 05/07/2010



SCALE:
1:1250
at A3 size



West Sussex County Council
Infrastructure
The Grange
Tower Street
Chichester
West Sussex
PO19 1RH

ARUN DISTRICT: LITTLEHAMPTON
WAITING RESTRICTIONS

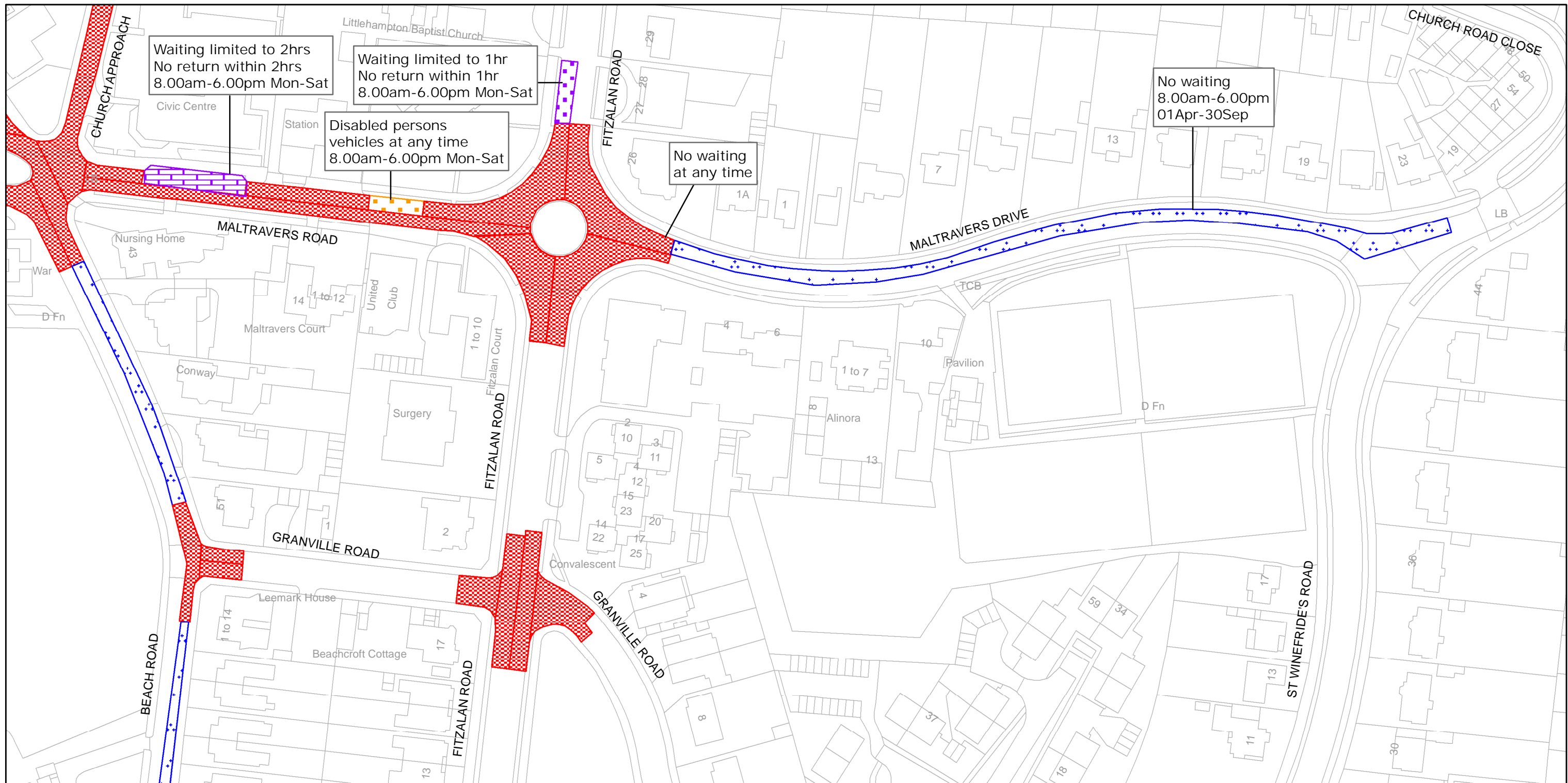
Reproduced from or based upon 2009 Ordnance Survey mapping with permission of the Controller of HMSO (c) Crown Copyright reserved.
Unauthorised reproduction infringes Crown copyright and may lead to prosecution or civil proceedings West Sussex County Council Licence No. 100023447

TILE REF NO:
TQ0301NES

SHEET ISSUE NO 1
SHEET ACTIVE FROM - 05/07/2010



SCALE:
1:1250
at A3 size



West Sussex County Council
Infrastructure
The Grange
Tower Street
Chichester
West Sussex
PO19 1RH

ARUN DISTRICT: LITTLEHAMPTON
WAITING RESTRICTIONS

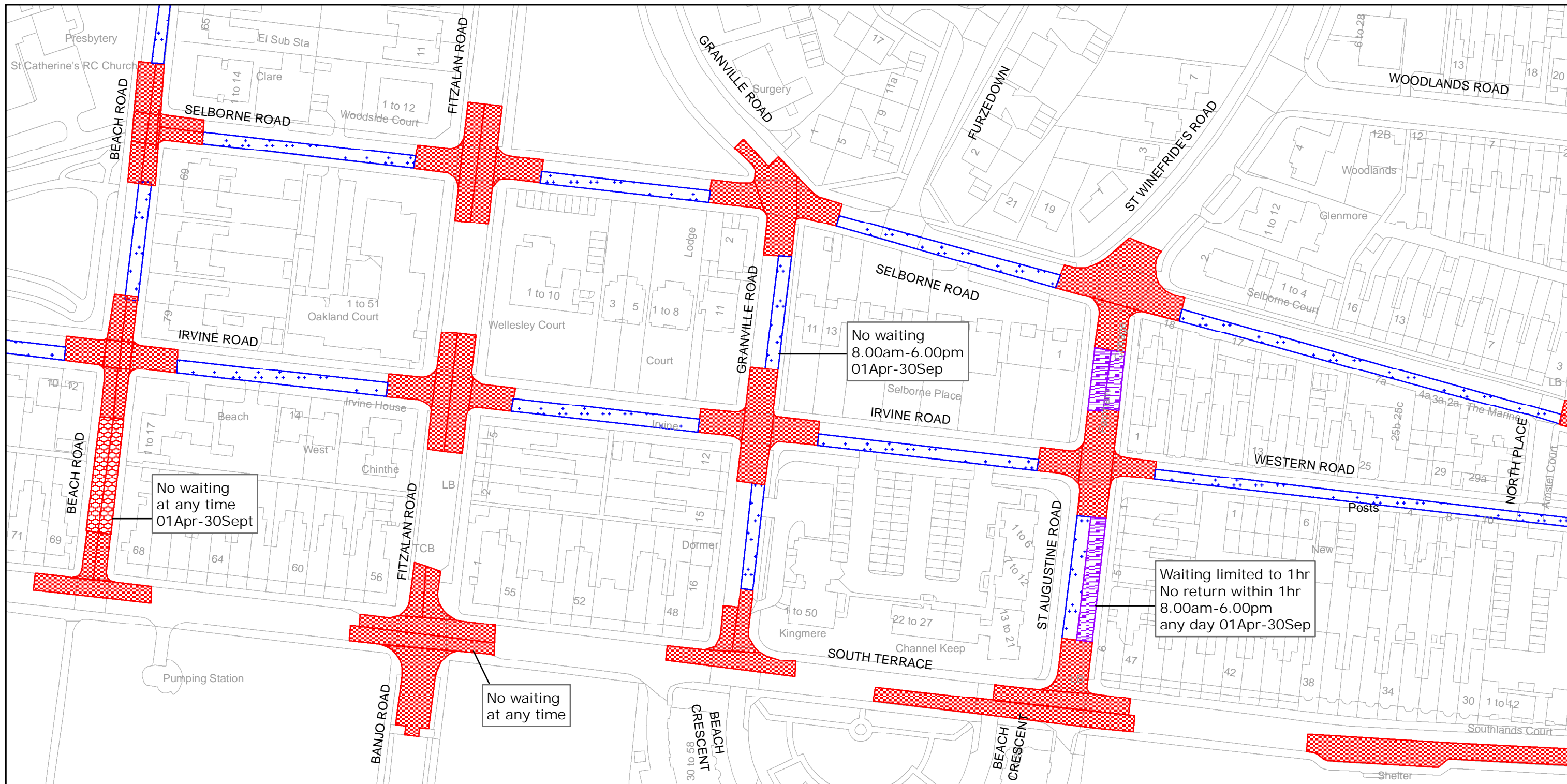
Reproduced from or based upon 2009 Ordnance Survey mapping with permission of the Controller of HMSO (c) Crown Copyright reserved.
Unauthorised reproduction infringes Crown copyright and may lead to prosecution or civil proceedings West Sussex County Council Licence No. 100023447

TILE REF NO:
TQ0301NWN

SHEET ISSUE NO 1
SHEET ACTIVE FROM - 05/07/2010



SCALE:
1:1250
at A3 size



West Sussex County Council
Infrastructure
The Grange
Tower Street
Chichester
West Sussex
PO19 1RH

Reproduced from or based upon 2009 Ordnance Survey mapping with permission of the Controller of HMSO (c) Crown Copyright reserved.
Unauthorised reproduction infringes Crown copyright and may lead to prosecution or civil proceedings West Sussex County Council Licence No. 100023447

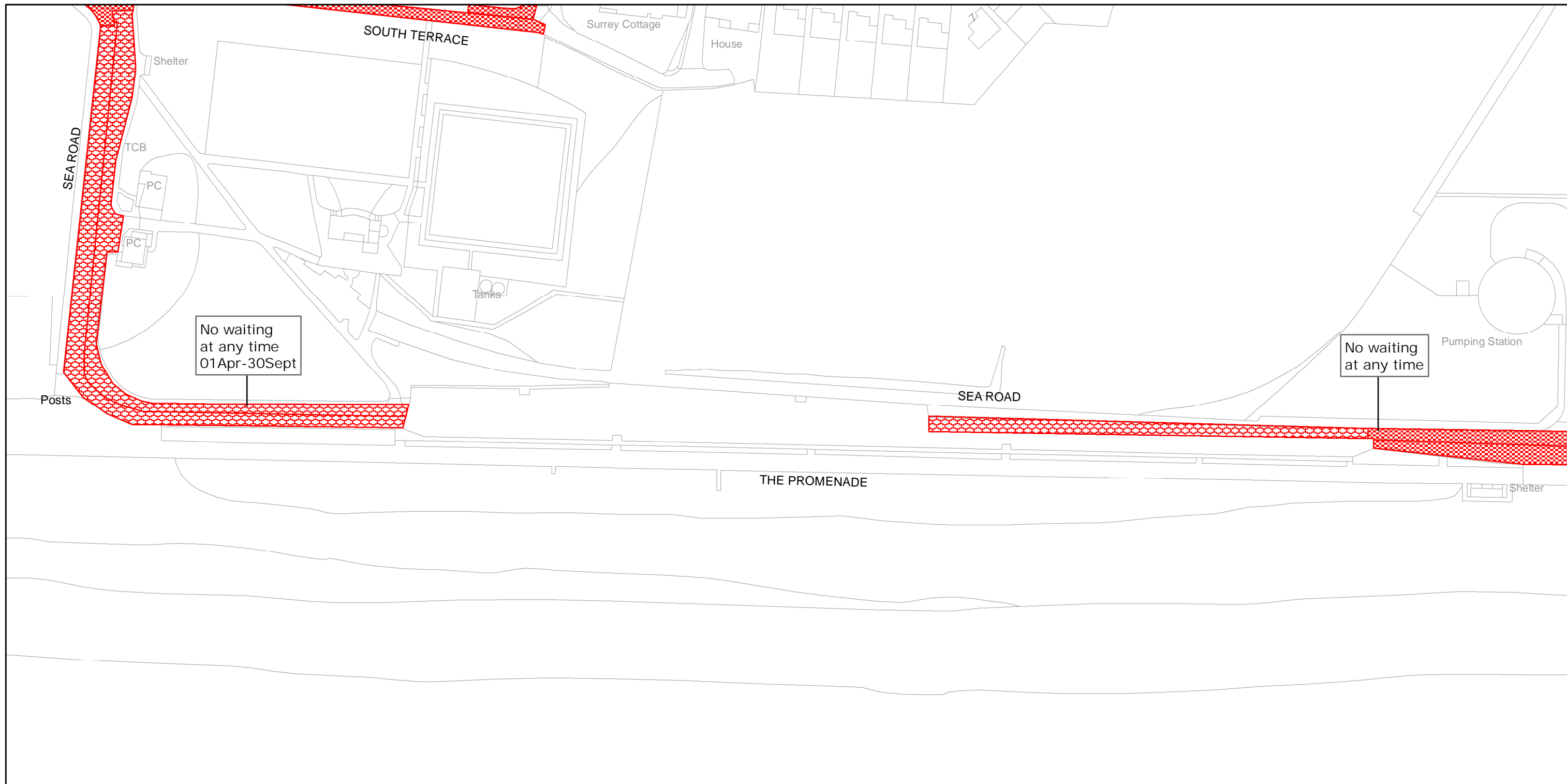
ARUN DISTRICT: LITTLEHAMPTON
WAITING RESTRICTIONS

TILE REF NO:
TQ0301NWS

SHEET ISSUE NO 1
SHEET ACTIVE FROM - 05/07/2010



SCALE:
1:1250
at A3 size



West Sussex County Council
Infrastructure
The Grange
Tower Street
Chichester
West Sussex
PO19 1RH

ARUN DISTRICT: LITTLEHAMPTON

WAITING RESTRICTIONS

Reproduced from or based upon 2009 Ordnance Survey mapping with permission of the Controller of HMSO (c) Crown Copyright reserved.
Unauthorised reproduction infringes Crown copyright and may lead to prosecution or civil proceedings West Sussex County Council Licence No. 100023447

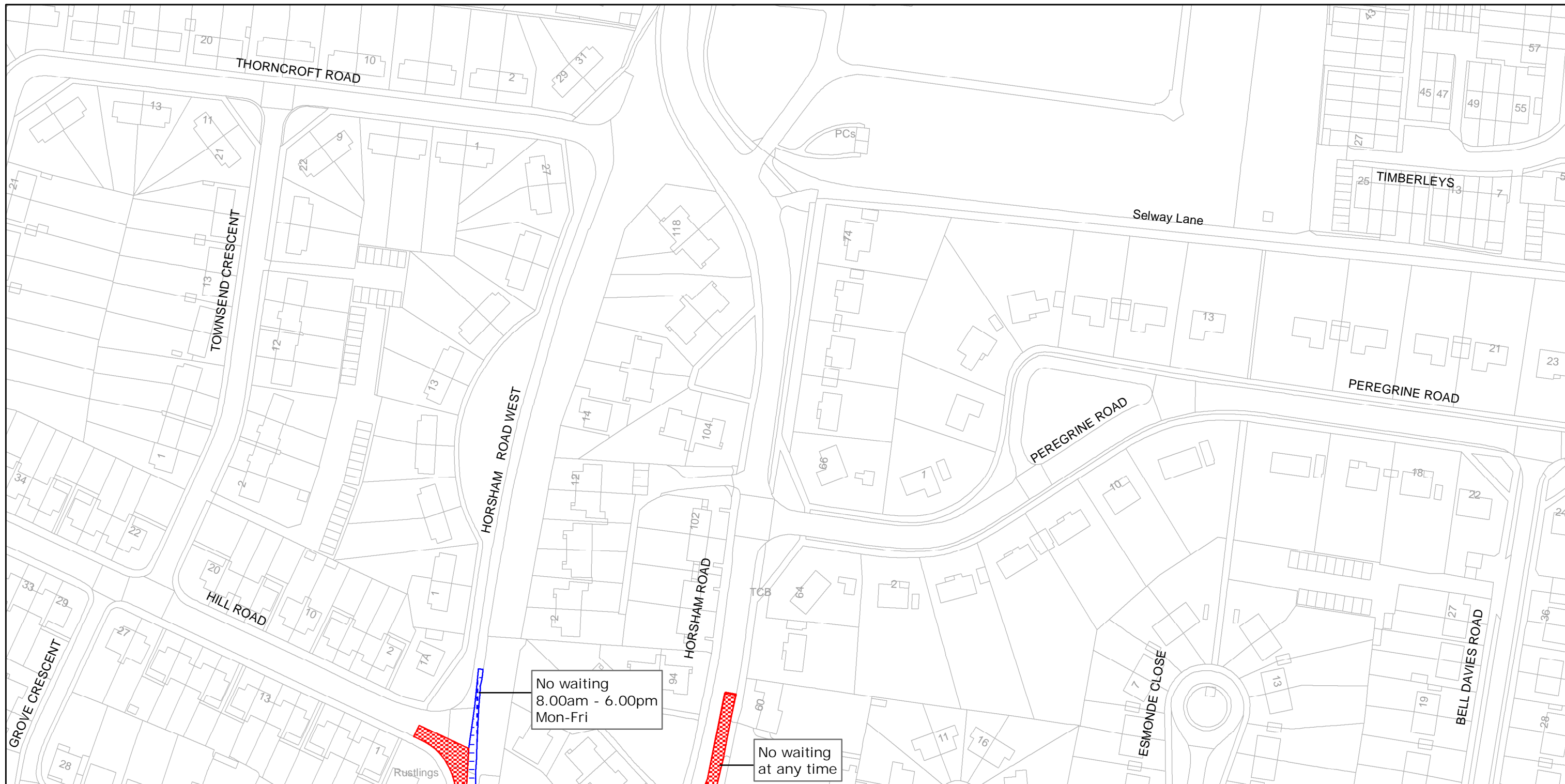
TILE REF NO:
TQ0301SEN

SHEET ISSUE NO 1

SHEET ACTIVE FROM - 05/07/2010



SCALE:
1:1250
at A3 size



West Sussex County Council
Infrastructure
The Grange
Tower Street
Chichester
West Sussex
PO19 1RH

ARUN DISTRICT: LITTLEHAMPTON
WAITING RESTRICTIONS

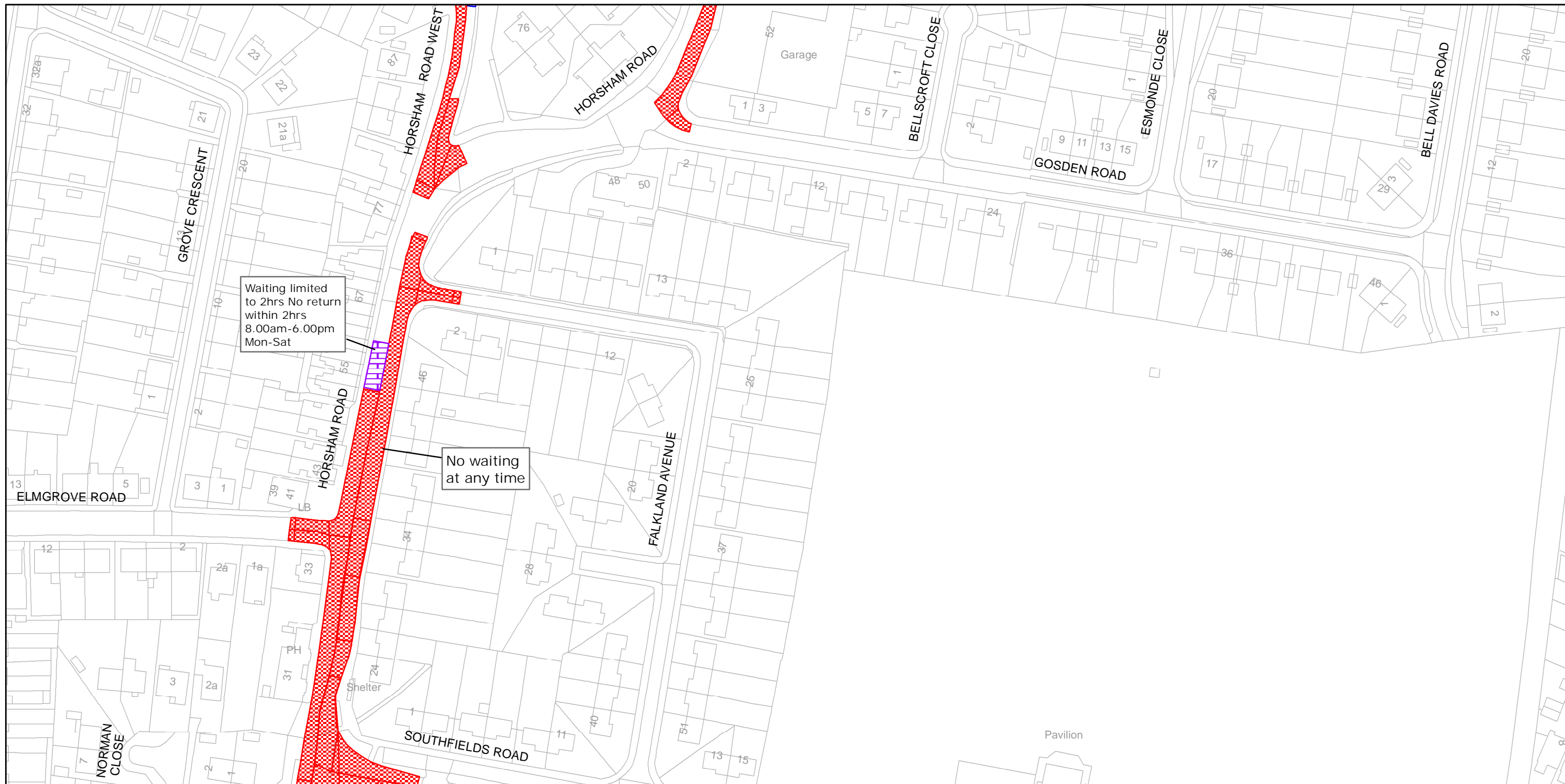
Reproduced from or based upon 2009 Ordnance Survey mapping with permission of the Controller of HMSO (c) Crown Copyright reserved.
Unauthorised reproduction infringes Crown copyright and may lead to prosecution or civil proceedings West Sussex County Council Licence No. 100023447

TILE REF NO:
TQ0302NEN

SHEET ISSUE NO 1
SHEET ACTIVE FROM - 05/07/2010



SCALE:
1:1250
at A3 size



West Sussex County Council
Infrastructure
The Grange
Tower Street
Chichester
West Sussex
PO19 1RH

Reproduced from or based upon 2009 Ordnance Survey mapping with permission of the Controller of HMSO (c) Crown Copyright reserved.
Unauthorised reproduction infringes Crown copyright and may lead to prosecution or civil proceedings West Sussex County Council Licence No. 100023447

ARUN DISTRICT: LITTLEHAMPTON
WAITING RESTRICTIONS

TILE REF NO:
TQ0302NES

SHEET ISSUE NO 1

SHEET ACTIVE FROM - 05/07/2010



SCALE:
1:1250
at A3 size



West Sussex County Council
Infrastructure
The Grange
Tower Street
Chichester
West Sussex
PO19 1RH

Reproduced from or based upon 2009 Ordnance Survey mapping with permission of the Controller of HMSO (c) Crown Copyright reserved.
Unauthorised reproduction infringes Crown copyright and may lead to prosecution or civil proceedings West Sussex County Council Licence No. 100023447

ARUN DISTRICT: LITTLEHAMPTON
WAITING RESTRICTIONS

TILE REF NO:
TQ0302SEN

SHEET ISSUE NO 1
SHEET ACTIVE FROM - 05/07/2010



SCALE:
1:1250
at A3 size




West Sussex County Council
Infrastructure
The Grange
Tower Street
Chichester
West Sussex
PO19 1RH

Reproduced from or based upon 2009 Ordnance Survey mapping with permission of the Controller of HMSO (c) Crown Copyright reserved.
Unauthorised reproduction infringes Crown copyright and may lead to prosecution or civil proceedings West Sussex County Council Licence No. 100023447

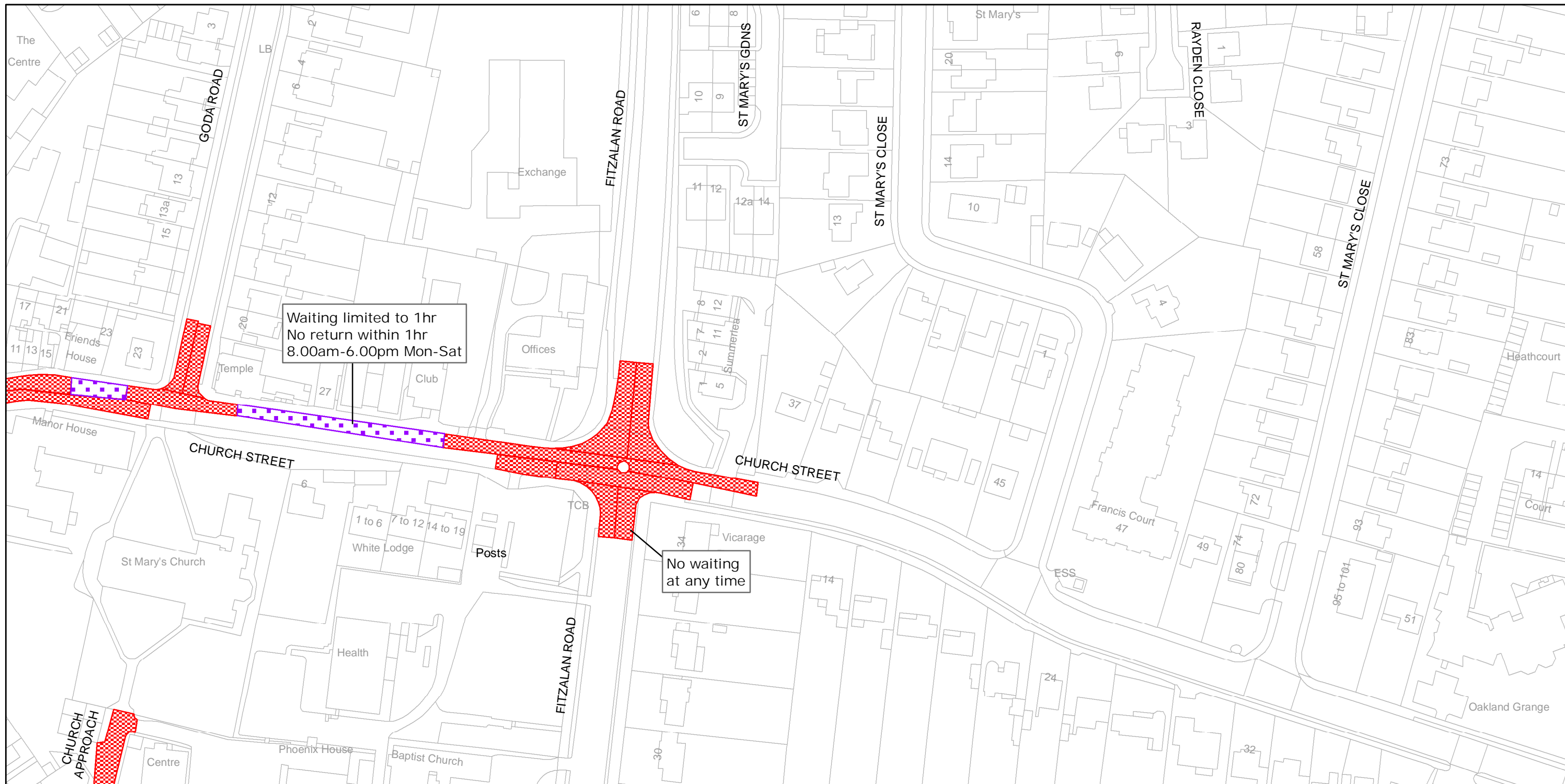
ARUN DISTRICT: LITTLEHAMPTON
WAITING RESTRICTIONS

TILE REF NO:
TQ0302SWN

SHEET ISSUE NO 1
SHEET ACTIVE FROM - 05/07/2010



SCALE:
1:1250
at A3 size



West Sussex County Council
Infrastructure
The Grange
Tower Street
Chichester
West Sussex
PO19 1RH

Reproduced from or based upon 2009 Ordnance Survey mapping with permission of the Controller of HMSO (c) Crown Copyright reserved.
Unauthorised reproduction infringes Crown copyright and may lead to prosecution or civil proceedings West Sussex County Council Licence No. 100023447

ARUN DISTRICT: LITTLEHAMPTON
WAITING RESTRICTIONS

TILE REF NO:
TQ0302SWS

SHEET ISSUE NO 1
SHEET ACTIVE FROM - 05/07/2010



SCALE:
1:1250
at A3 size



West Sussex County Council
Infrastructure
The Grange
Tower Street
Chichester
West Sussex
PO19 1RH

ARUN DISTRICT: LITTLEHAMPTON
WAITING RESTRICTIONS

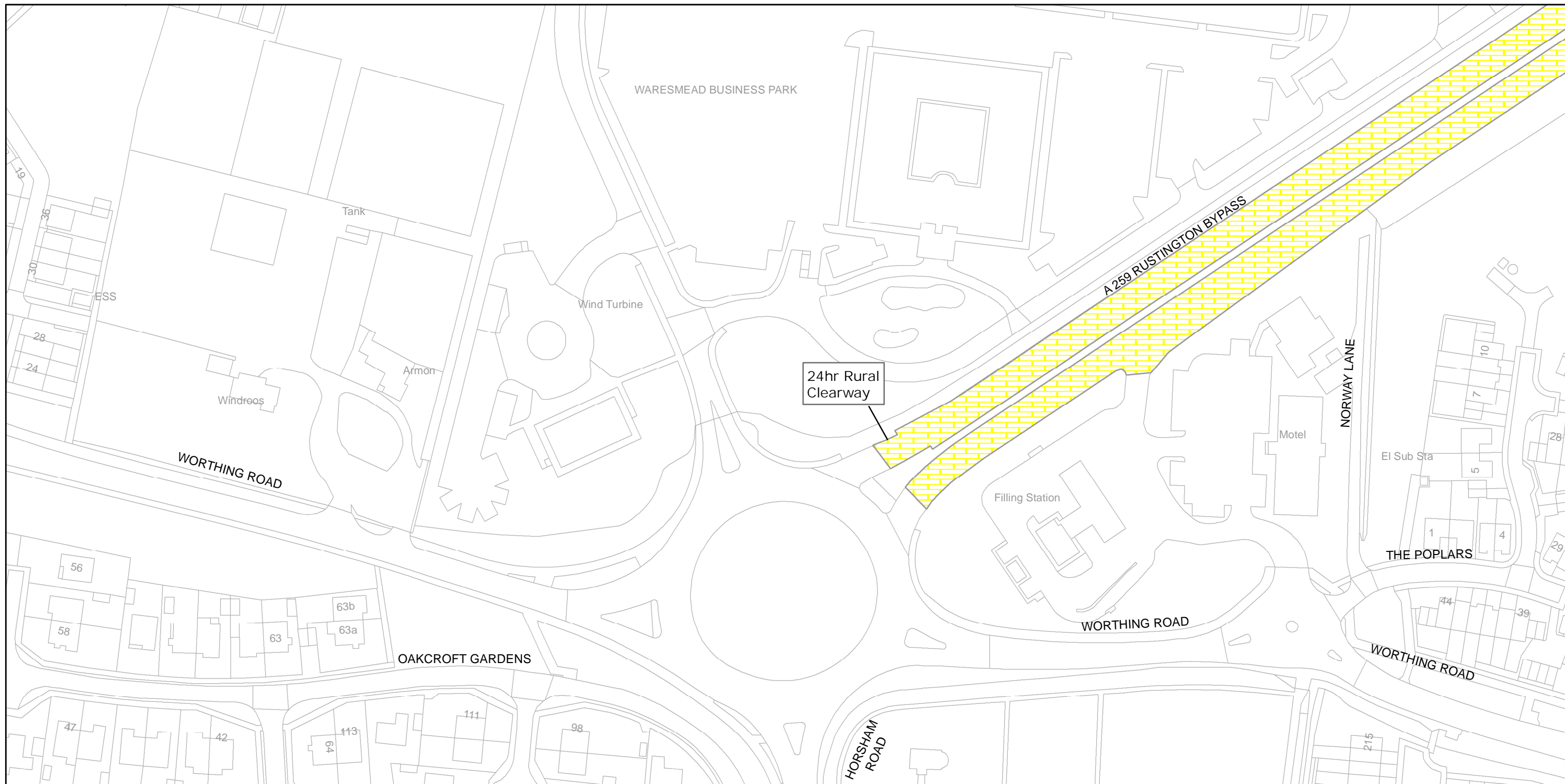
Reproduced from or based upon 2009 Ordnance Survey mapping with permission of the Controller of HMSO (c) Crown Copyright reserved.
Unauthorised reproduction infringes Crown copyright and may lead to prosecution or civil proceedings West Sussex County Council Licence No. 100023447

TILE REF NO:
TQ0303NES

SHEET ISSUE NO 1
SHEET ACTIVE FROM - 05/07/2010



SCALE:
1:1250
at A3 size



West Sussex County Council
Infrastructure
The Grange
Tower Street
Chichester
West Sussex
PO19 1RH

ARUN DISTRICT: LITTLEHAMPTON
WAITING RESTRICTIONS

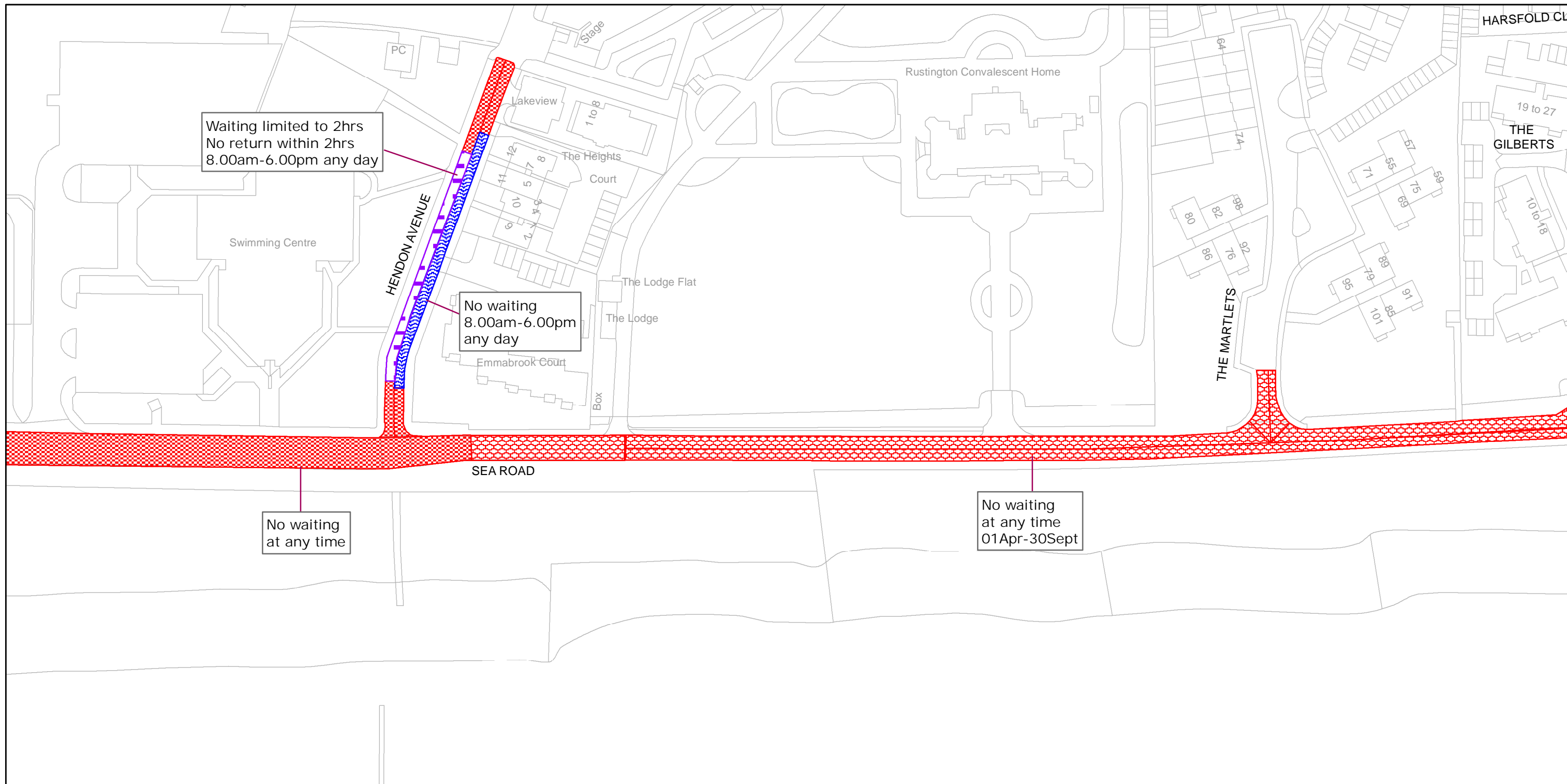
Reproduced from or based upon 2009 Ordnance Survey mapping with permission of the Controller of HMSO (c) Crown Copyright reserved.
Unauthorised reproduction infringes Crown copyright and may lead to prosecution or civil proceedings West Sussex County Council Licence No. 100023447

TILE REF NO:
TQ0303SEN

SHEET ISSUE NO 1
SHEET ACTIVE FROM - 05/07/2010



SCALE:
1:1250
at A3 size



West Sussex County Council
Infrastructure
The Grange
Tower Street
Chichester
West Sussex
PO19 1RH

ARUN DISTRICT: RUSTINGTON AND LITTLEHAMPTON

WAITING RESTRICTIONS

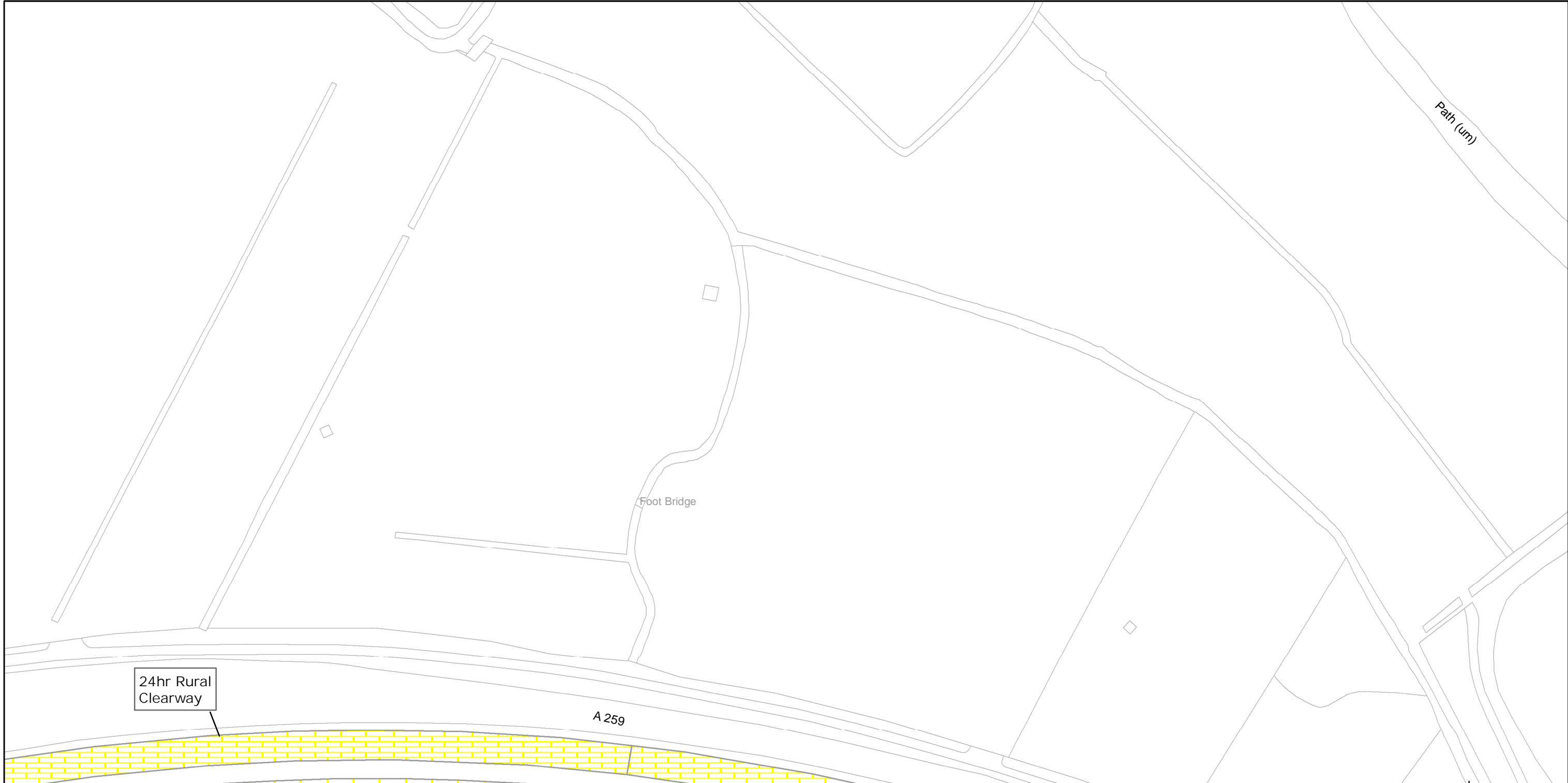
Reproduced from or based upon 2009 Ordnance Survey mapping with permission of the Controller of HMSO (c) Crown Copyright reserved.
Unauthorised reproduction infringes Crown copyright and may lead to prosecution or civil proceedings West Sussex County Council Licence No. 100023447

TILE REF NO:
TQ0401SWN

SHEET ISSUE NO 1
SHEET ACTIVE FROM - 05/07/2010



SCALE:
1:1250
at A3 size



West Sussex County Council
Infrastructure
The Grange
Tower Street
Chichester
West Sussex
PO19 1RH

ARUN DISTRICT: ANGMERING AND LITTLEHAMPTON

WAITING RESTRICTIONS

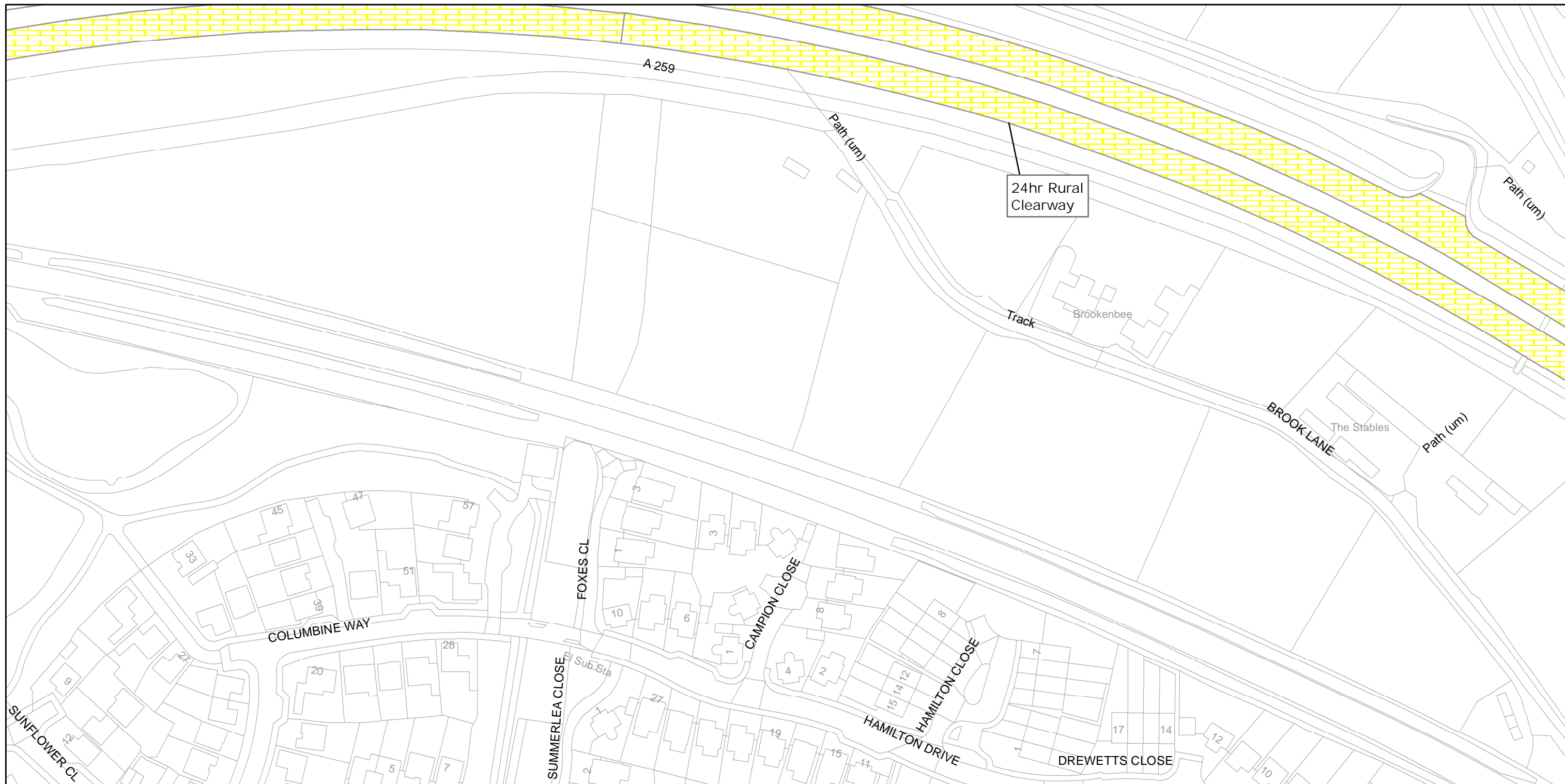
TILE REF NO:
TQ0403NEN

SHEET ISSUE NO 1
SHEET ACTIVE FROM - 05/07/2010



SCALE:
1:1250
at A3 size

Reproduced from or based upon 2009 Ordnance Survey mapping with permission of the Controller of HMSO (c) Crown Copyright reserved.
Unauthorised reproduction infringes Crown copyright and may lead to prosecution or civil proceedings West Sussex County Council Licence No. 100023447




West Sussex County Council
Infrastructure
The Grange
Tower Street
Chichester
West Sussex
PO19 1RH

ARUN DISTRICT: ANGMERING AND LITTLEHAMPTON
WAITING RESTRICTIONS

Reproduced from or based upon 2009 Ordnance Survey mapping with permission of the Controller of HMSO (c) Crown Copyright reserved.
Unauthorised reproduction infringes Crown copyright and may lead to prosecution or civil proceedings West Sussex County Council Licence No. 100023447

TILE REF NO:
TQ0403NES

SHEET ISSUE NO 1
SHEET ACTIVE FROM - 05/07/2010



SCALE:
1:1250
at A3 size



West Sussex County Council
Infrastructure
The Grange
Tower Street
Chichester
West Sussex
PO19 1RH

ARUN DISTRICT: LITTLEHAMPTON


WAITING RESTRICTIONS

TILE REF NO:

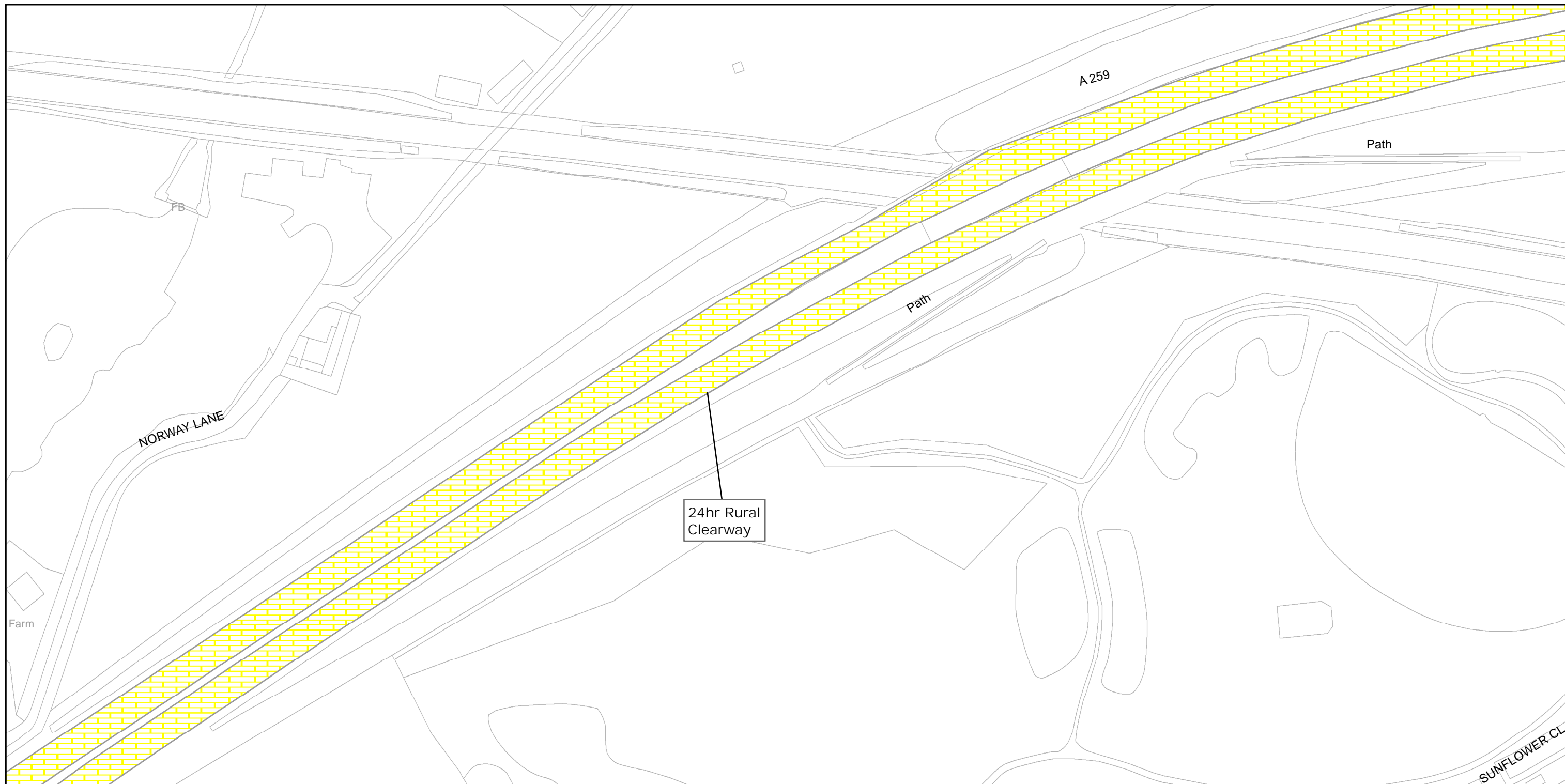
TQ0403NWN

SHEET ISSUE NO 1

SHEET ACTIVE FROM - 05/07/2010


SCALE:
1:1250
at A3 size

Reproduced from or based upon 2009 Ordnance Survey mapping with permission of the Controller of HMSO (c) Crown Copyright reserved.
Unauthorised reproduction infringes Crown copyright and may lead to prosecution or civil proceedings West Sussex County Council Licence No. 100023447



West Sussex County Council
Infrastructure
The Grange
Tower Street
Chichester
West Sussex
PO19 1RH

ARUN DISTRICT: LITTLEHAMPTON
WAITING RESTRICTIONS

Reproduced from or based upon 2009 Ordnance Survey mapping with permission of the Controller of HMSO (c) Crown Copyright reserved.
Unauthorised reproduction infringes Crown copyright and may lead to prosecution or civil proceedings West Sussex County Council Licence No. 100023447

TILE REF NO:
TQ0403NWS

SHEET ISSUE NO 1
SHEET ACTIVE FROM - 05/07/2010



SCALE:
1:1250
at A3 size



West Sussex County Council
Infrastructure
The Grange
Tower Street
Chichester
West Sussex
PO19 1RH

Reproduced from or based upon 2009 Ordnance Survey mapping with permission of the Controller of HMSO (c) Crown Copyright reserved.
Unauthorised reproduction infringes Crown copyright and may lead to prosecution or civil proceedings West Sussex County Council Licence No. 100023447

ARUN DISTRICT: LITTLEHAMPTON
WAITING RESTRICTIONS

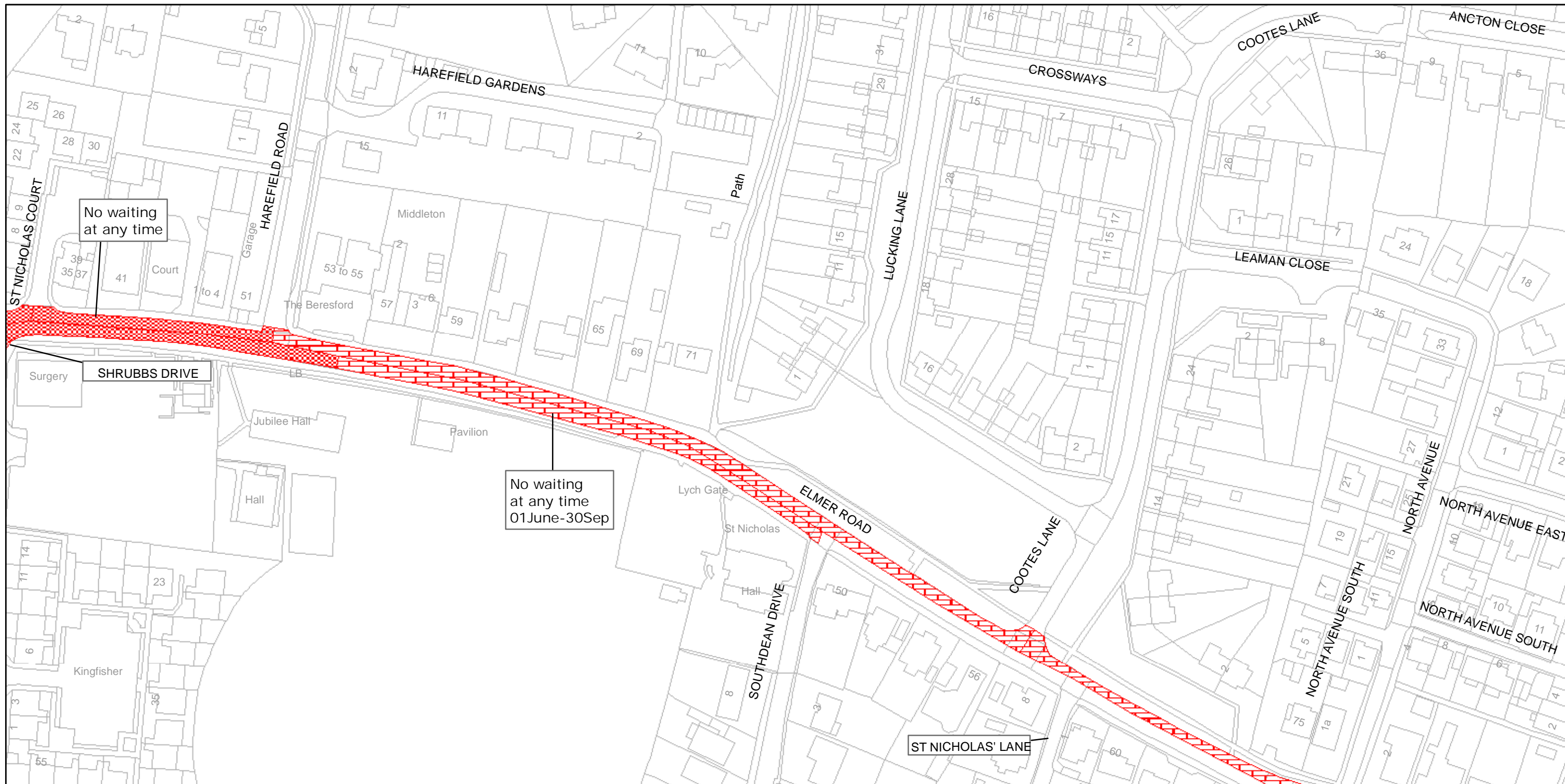
TILE REF NO:
TQ0403SWN

SHEET ISSUE NO 1
SHEET ACTIVE FROM - 05/07/2010



SCALE:
1:1250
at A3 size

MIDDLETON-ON-SEA



West Sussex County Council
Infrastructure
The Grange
Tower Street
Chichester
West Sussex
PO19 1RH

ARUN DISTRICT: MIDDLETON-ON-SEA WAITING RESTRICTIONS

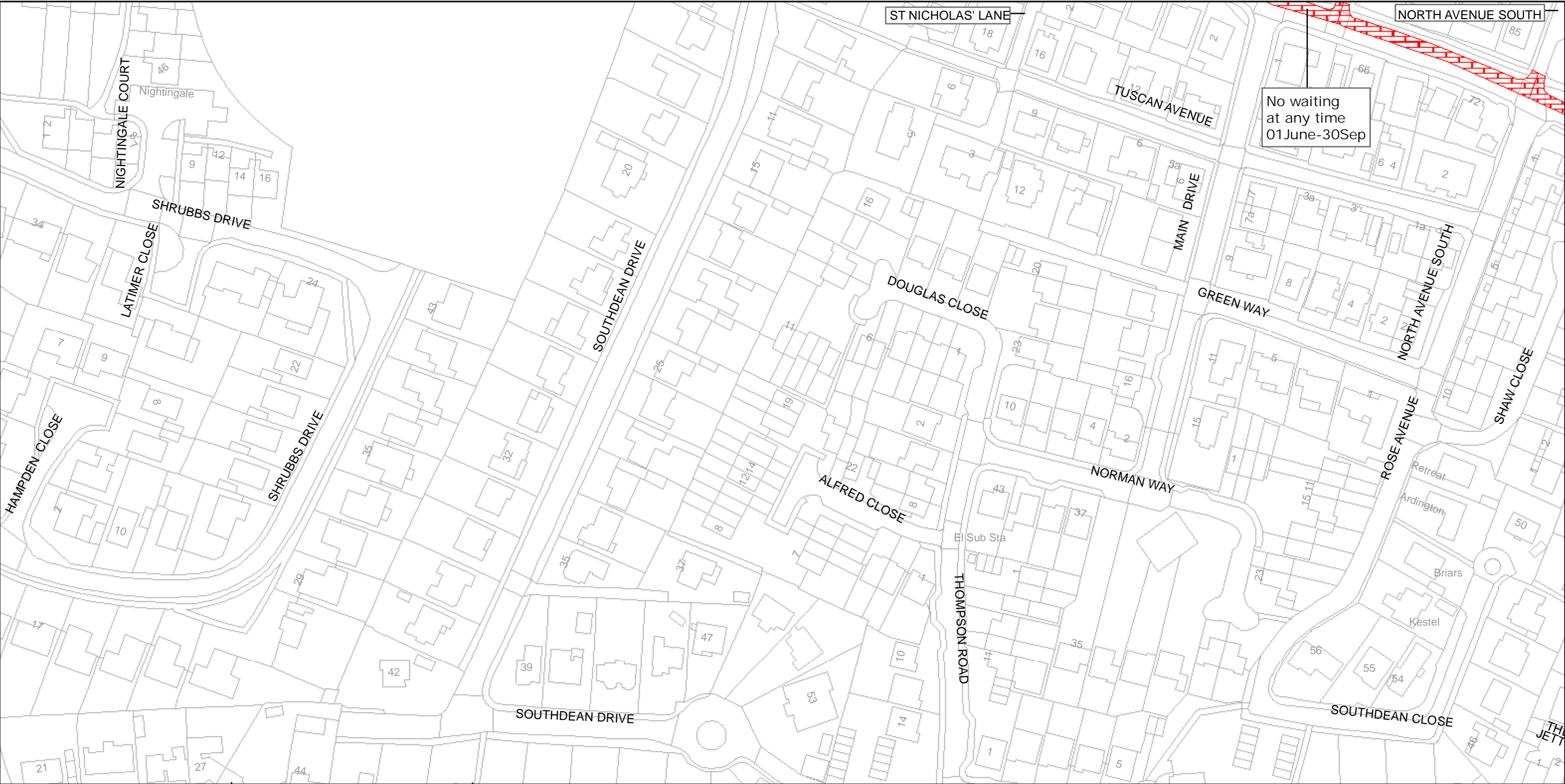
Reproduced from or based upon 2009 Ordnance Survey mapping with permission of the Controller of HMSO (c) Crown Copyright reserved.
Unauthorised reproduction infringes Crown copyright and may lead to prosecution or civil proceedings West Sussex County Council Licence No. 100023447

TILE REF NO:
SU9700SEN

SHEET ISSUE NO 1
SHEET ACTIVE FROM - 05/07/2010



SCALE:
1:1250
at A3 size



West Sussex County Council
Infrastructure
The Grange
Tower Street
Chichester
West Sussex
PO19 1RH

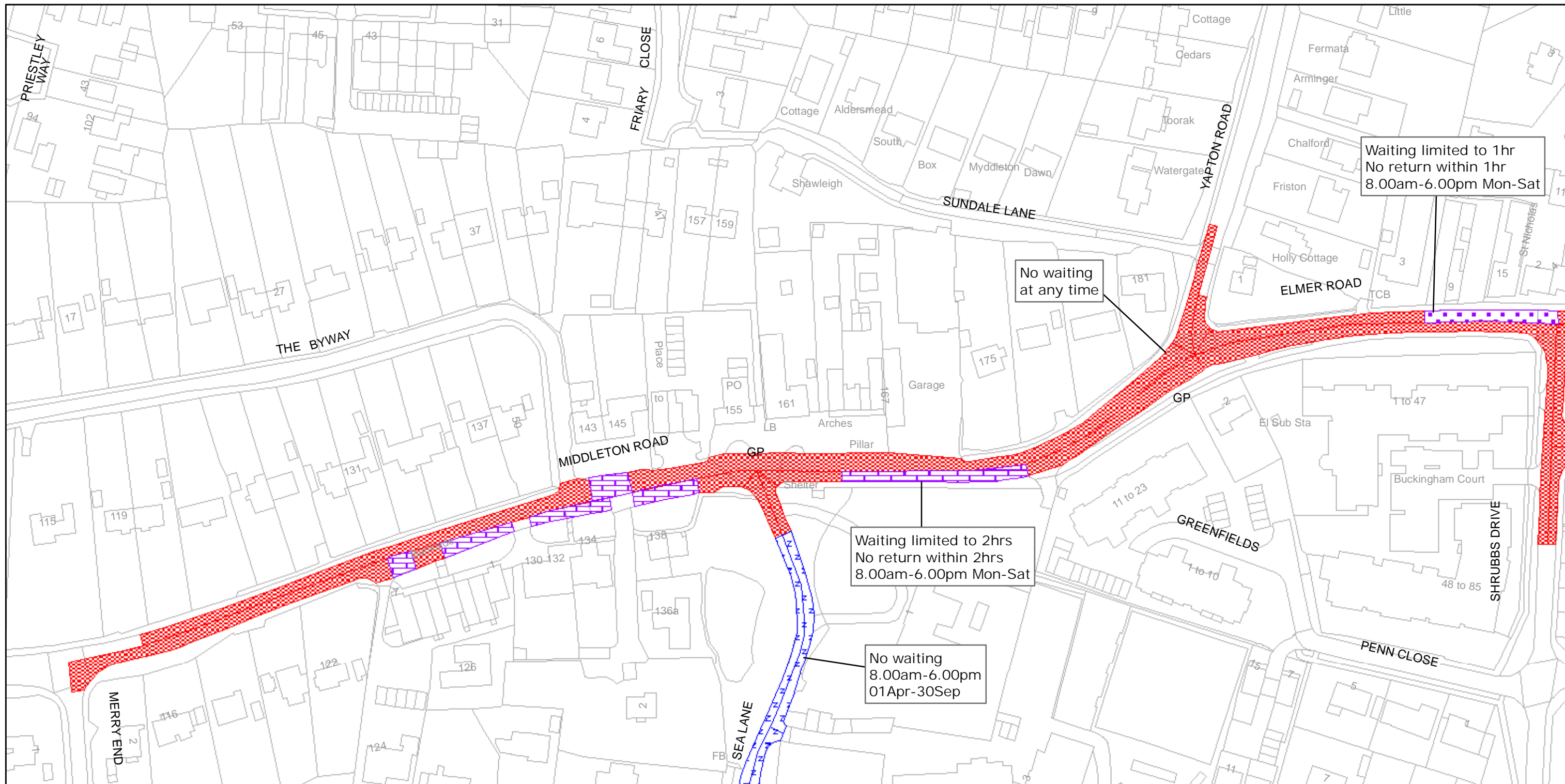
Reproduced from or based upon 2009 Ordnance Survey mapping with permission of the Controller of HMSO (c) Crown Copyright reserved.
Unauthorised reproduction infringes Crown copyright and may lead to prosecution or civil proceedings West Sussex County Council Licence No. 100023447

ARUN DISTRICT: MIDDLETON-ON-SEA
WAITING RESTRICTIONS

TILE REF NO:
SU9700SES

SHEET ISSUE NO 1
SHEET ACTIVE FROM - 05/07/2010

±
SCALE:
1:1250
at A3 size



West Sussex County Council
Infrastructure
The Grange
Tower Street
Chichester
West Sussex
PO19 1RH

ARUN DISTRICT: MIDDLETON-ON-SEA

WAITING RESTRICTIONS

Reproduced from or based upon 2009 Ordnance Survey mapping with permission of the Controller of HMSO (c) Crown Copyright reserved.
Unauthorised reproduction infringes Crown copyright and may lead to prosecution or civil proceedings West Sussex County Council Licence No. 100023447

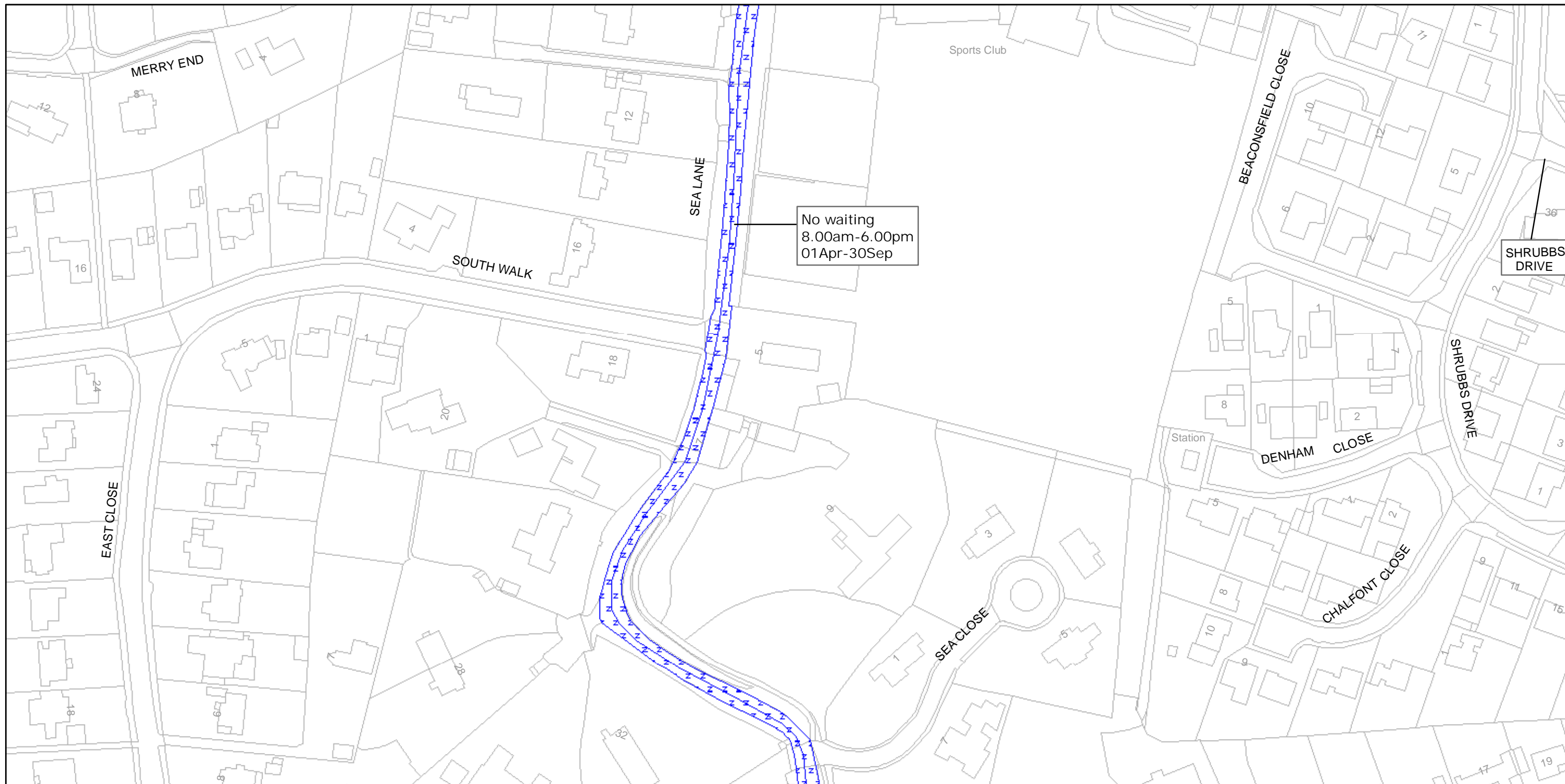
TILE REF NO: SU9700SWN

SHEET ISSUE NO 1

SHEET ACTIVE FROM - 05/07/2010



SCALE:
1:1250
at A3 size



West Sussex County Council
Infrastructure
The Grange
Tower Street
Chichester
West Sussex
PO19 1RH

ARUN DISTRICT: MIDDLETON-ON-SEA
WAITING RESTRICTIONS

Reproduced from or based upon 2009 Ordnance Survey mapping with permission of the Controller of HMSO (c) Crown Copyright reserved.
Unauthorised reproduction infringes Crown copyright and may lead to prosecution or civil proceedings West Sussex County Council Licence No. 100023447

TILE REF NO:
SU9700SWS

SHEET ISSUE NO 1
SHEET ACTIVE FROM - 05/07/2010



SCALE:
1:1250
at A3 size



No waiting
at any time
01 June-30 Sep



West Sussex County Council
Infrastructure
The Grange
Tower Street
Chichester
West Sussex
PO19 1RH

ARUN DISTRICT: MIDDLETON-ON-SEA
WAITING RESTRICTIONS

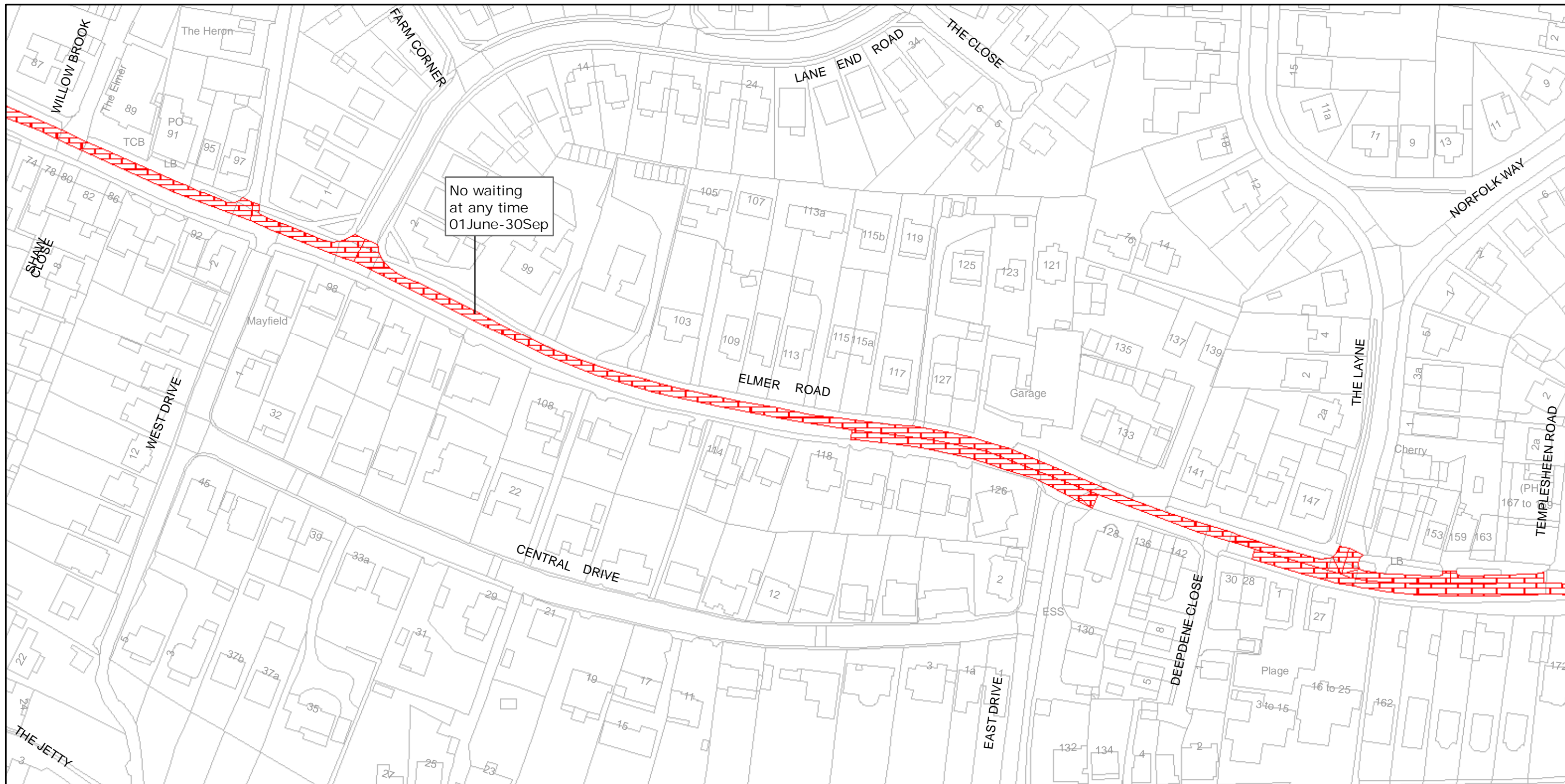
Reproduced from or based upon 2009 Ordnance Survey mapping with permission of the Controller of HMSO (c) Crown Copyright reserved.
Unauthorised reproduction infringes Crown copyright and may lead to prosecution or civil proceedings West Sussex County Council Licence No. 100023447

TILE REF NO:
SU9800SES

SHEET ISSUE NO 1
SHEET ACTIVE FROM - 05/07/2010



SCALE:
1:1250
at A3 size



West Sussex County Council
Infrastructure
The Grange
Tower Street
Chichester
West Sussex
PO19 1RH

ARUN DISTRICT: MIDDLETON-ON-SEA WAITING RESTRICTIONS

Reproduced from or based upon 2009 Ordnance Survey mapping with permission of the Controller of HMSO (c) Crown Copyright reserved.
Unauthorised reproduction infringes Crown copyright and may lead to prosecution or civil proceedings West Sussex County Council Licence No. 100023447

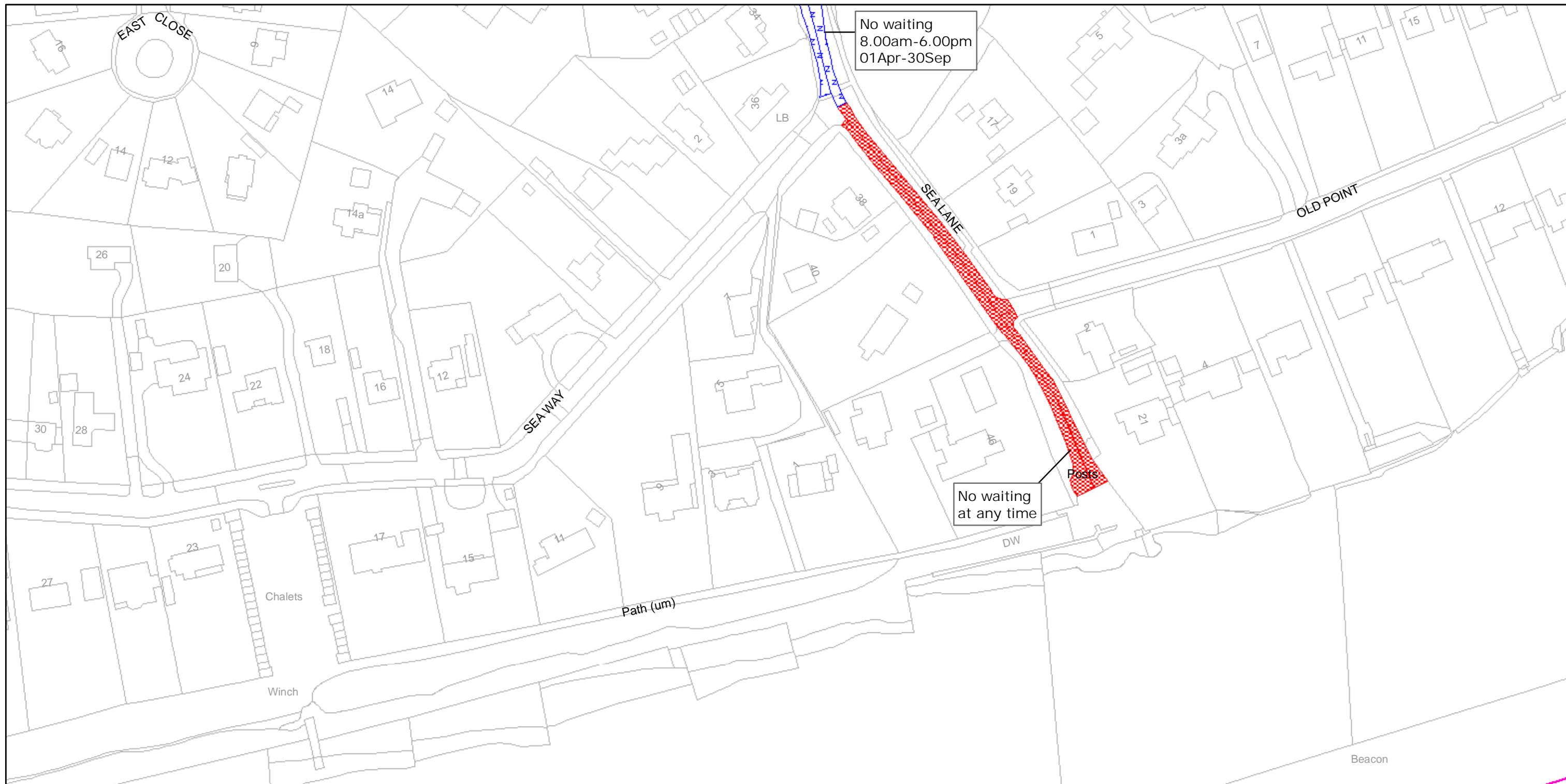
TILE REF NO:
SU9800SWS

SHEET ISSUE NO 1

SHEET ACTIVE FROM - 05/07/2010



SCALE:
1:1250
at A3 size



West Sussex County Council
Infrastructure
The Grange
Tower Street
Chichester
West Sussex
PO19 1RH

ARUN DISTRICT: MIDDLETON-ON-SEA

WAITING RESTRICTIONS

Reproduced from or based upon 2009 Ordnance Survey mapping with permission of the Controller of HMSO (c) Crown Copyright reserved.
Unauthorised reproduction infringes Crown copyright and may lead to prosecution or civil proceedings West Sussex County Council Licence No. 100023447

TILE REF NO: SZ9799NWN

SHEET ISSUE NO 1

SHEET ACTIVE FROM - 05/07/2010



SCALE:
1:1250
at A3 size

PAGHAM



West Sussex County Council
Infrastructure
The Grange
Tower Street
Chichester
West Sussex
PO19 1RH

ARUN DISTRICT: PAGHAM
WAITING RESTRICTIONS

TILE REF NO:
SZ8797NES

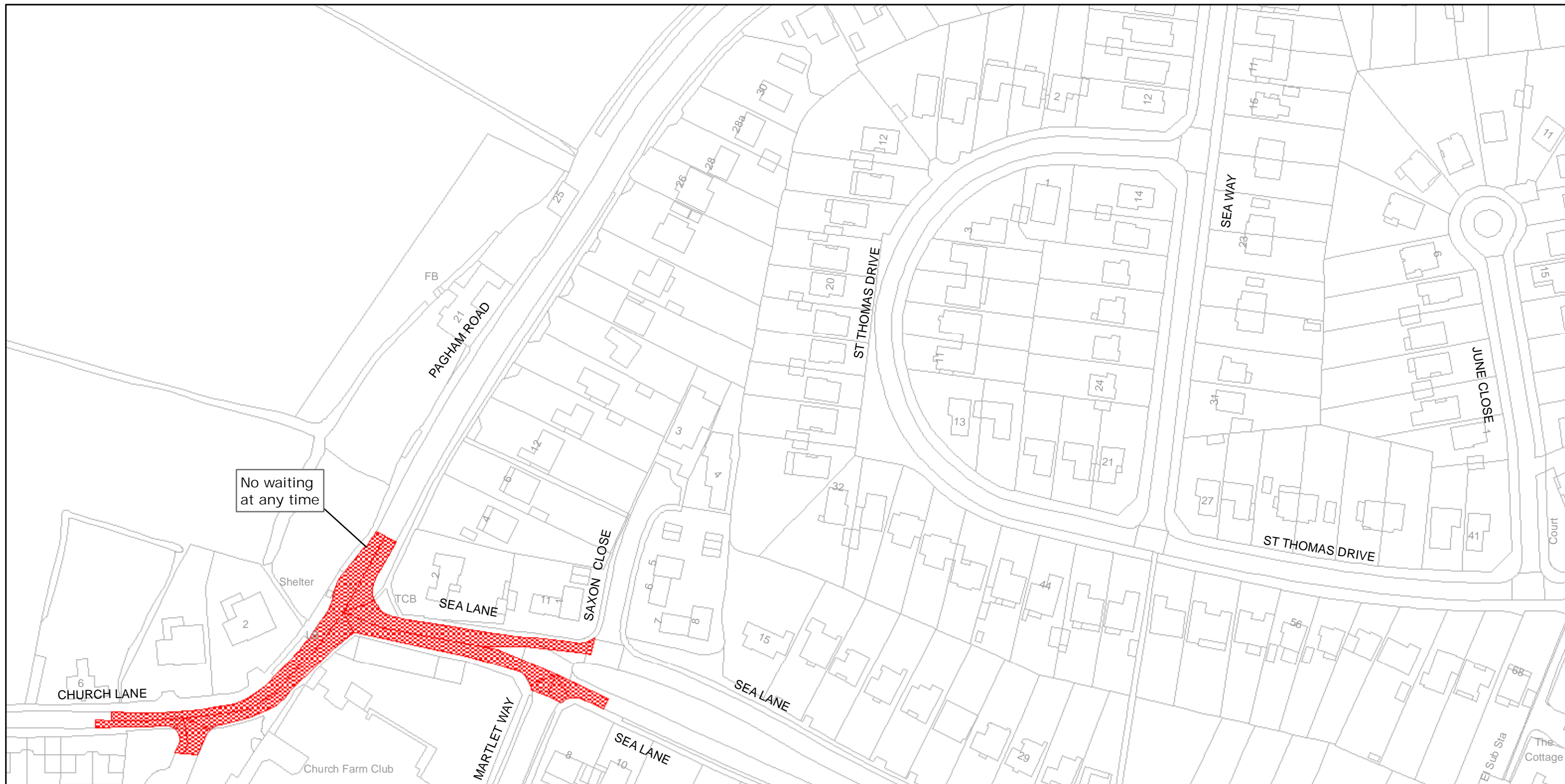
SHEET ISSUE NO 1

SHEET ACTIVE FROM - 05/07/2010



SCALE:
1:1250
at A3 size

Reproduced from or based upon 2009 Ordnance Survey mapping with permission of the Controller of HMSO (c) Crown Copyright reserved.
Unauthorised reproduction infringes Crown copyright and may lead to prosecution or civil proceedings West Sussex County Council Licence No. 100023447




West Sussex County Council
Infrastructure
The Grange
Tower Street
Chichester
West Sussex
PO19 1RH

ARUN DISTRICT: PAGHAM
WAITING RESTRICTIONS

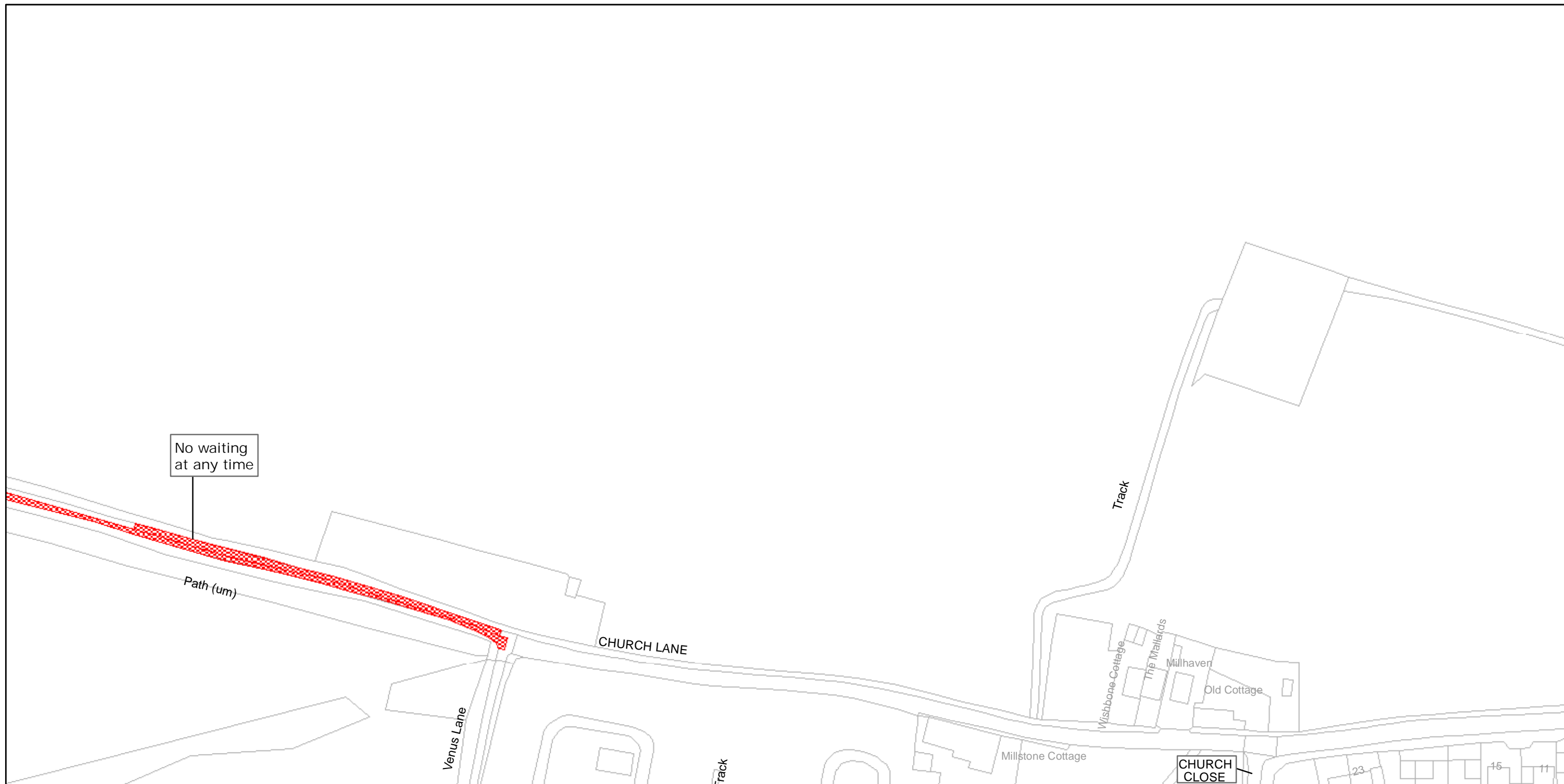
Reproduced from or based upon 2009 Ordnance Survey mapping with permission of the Controller of HMSO (c) Crown Copyright reserved.
Unauthorised reproduction infringes Crown copyright and may lead to prosecution or civil proceedings West Sussex County Council Licence No. 100023447

TILE REF NO:
SZ8897NES

SHEET ISSUE NO 1
SHEET ACTIVE FROM - 05/07/2010



SCALE:
1:1250
at A3 size



West Sussex County Council
Infrastructure
The Grange
Tower Street
Chichester
West Sussex
PO19 1RH

ARUN DISTRICT: PAGHAM
WAITING RESTRICTIONS

Reproduced from or based upon 2009 Ordnance Survey mapping with permission of the Controller of HMSO (c) Crown Copyright reserved.
Unauthorised reproduction infringes Crown copyright and may lead to prosecution or civil proceedings West Sussex County Council Licence No. 100023447

TILE REF NO:
SZ8897NWS

SHEET ISSUE NO 1

SHEET ACTIVE FROM - 05/07/2010



SCALE:
1:1250
at A3 size




West Sussex County Council
Infrastructure
The Grange
Tower Street
Chichester
West Sussex
PO19 1RH

ARUN DISTRICT: PAGHAM
WAITING RESTRICTIONS

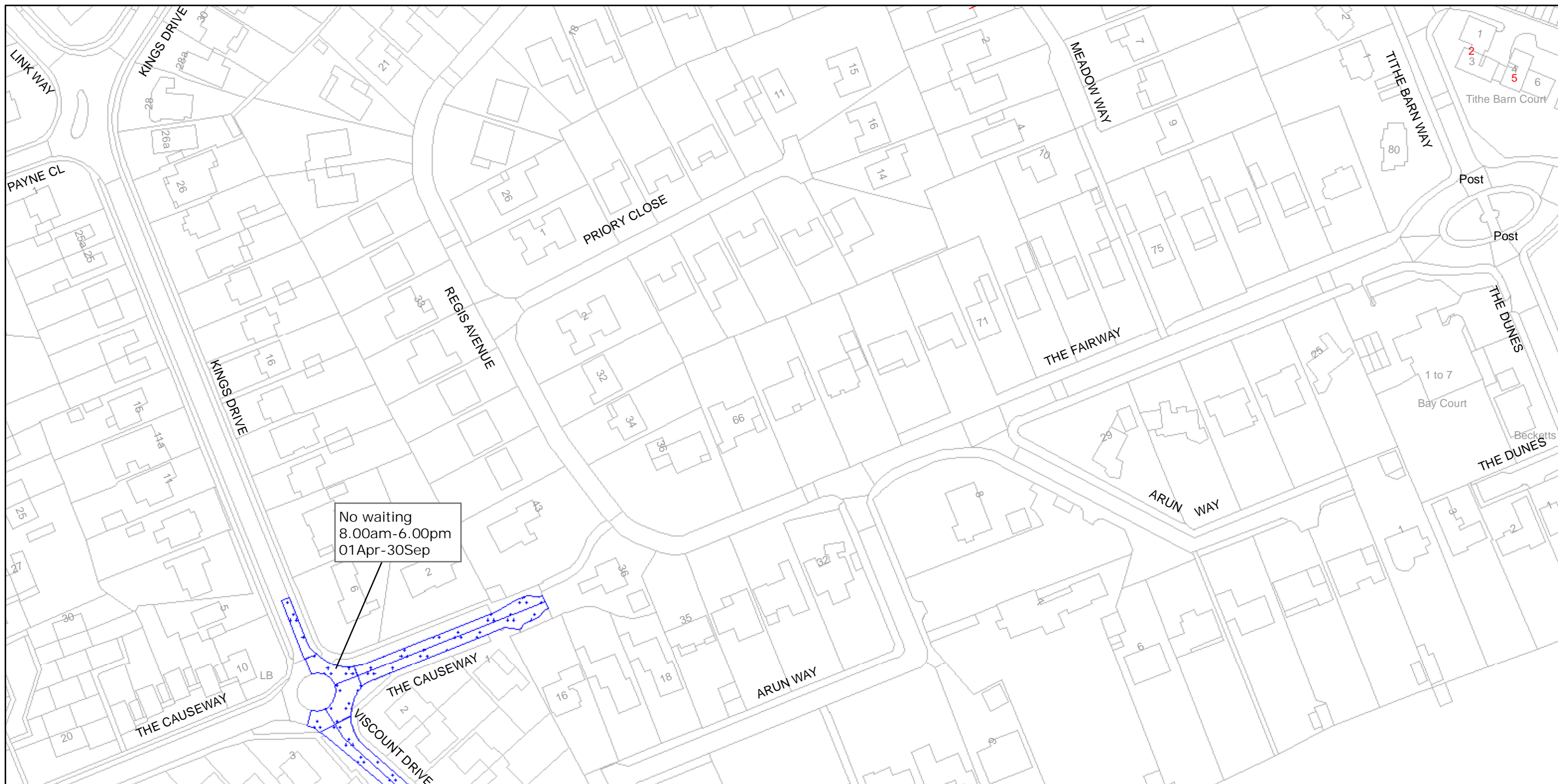
Reproduced from or based upon 2009 Ordnance Survey mapping with permission of the Controller of HMSO (c) Crown Copyright reserved.
Unauthorised reproduction infringes Crown copyright and may lead to prosecution or civil proceedings West Sussex County Council Licence No. 100023447

TILE REF NO:
SZ8897SEN

SHEET ISSUE NO 1
SHEET ACTIVE FROM - 05/07/2010



SCALE:
1:1250
at A3 size



West Sussex County Council
Infrastructure
The Grange
Tower Street
Chichester
West Sussex
PO19 1RH

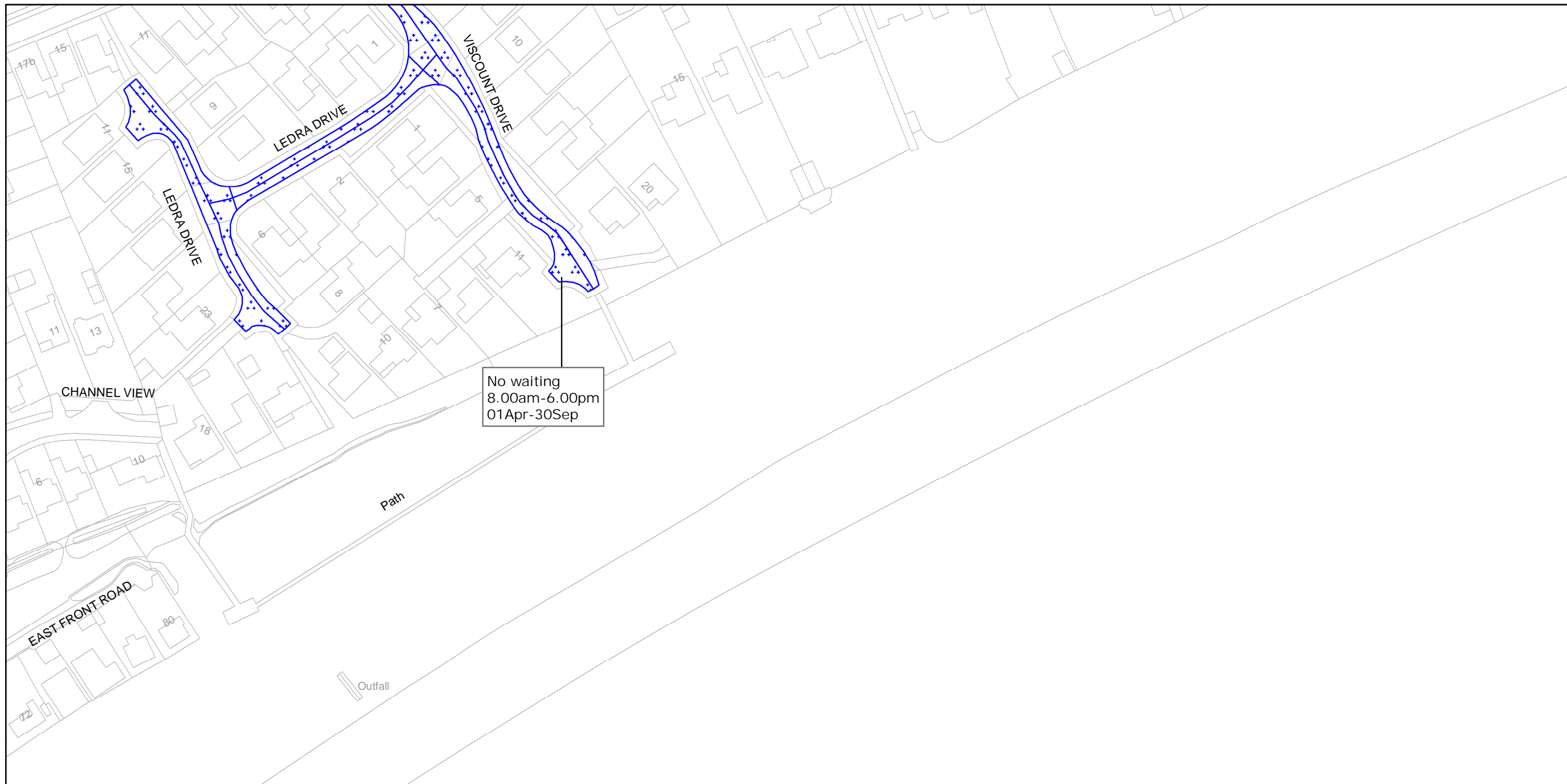
ARUN DISTRICT: ALDWICK AND PAGHAM
WAITING RESTRICTIONS

TILE REF NO:
SZ8997NEN

SHEET ISSUE NO 1
SHEET ACTIVE FROM - 05/07/2010



SCALE:
1:1250
at A3 size



West Sussex County Council
Infrastructure
The Grange
Tower Street
Chichester
West Sussex
PO19 1RH

ARUN DISTRICT: PAGHAM
WAITING RESTRICTIONS

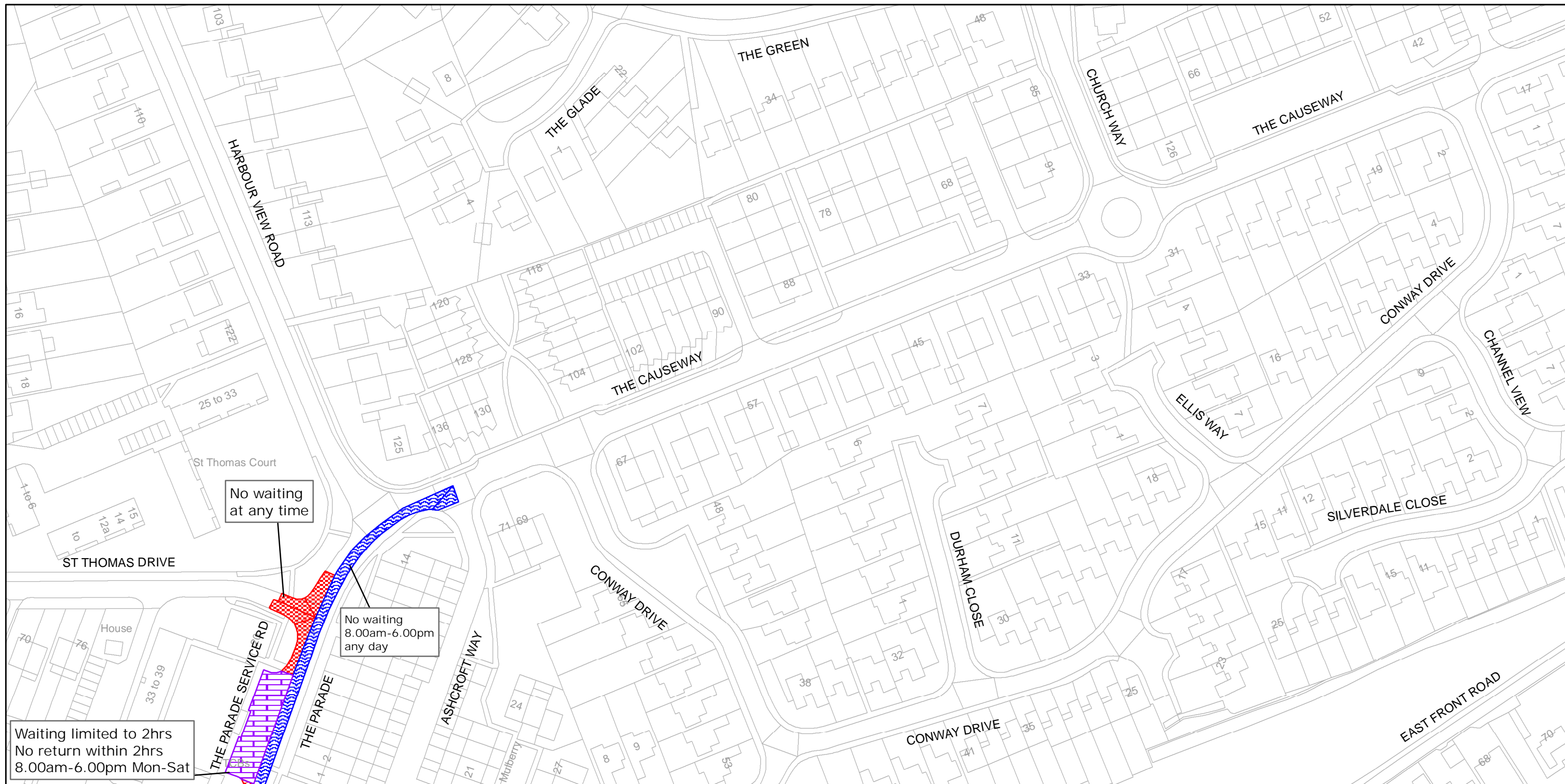
Reproduced from or based upon 2009 Ordnance Survey mapping with permission of the Controller of HMSO (c) Crown Copyright reserved.
Unauthorised reproduction infringes Crown copyright and may lead to prosecution or civil proceedings West Sussex County Council Licence No. 100023447

TILE REF NO:
SZ8997NES

SHEET ISSUE NO 1
SHEET ACTIVE FROM - 05/07/2010



SCALE:
1:1250
at A3 size



West Sussex County Council
Infrastructure
The Grange
Tower Street
Chichester
West Sussex
PO19 1RH

ARUN DISTRICT: PAGHAM
WAITING RESTRICTIONS

Reproduced from or based upon 2009 Ordnance Survey mapping with permission of the Controller of HMSO (c) Crown Copyright reserved.
Unauthorised reproduction infringes Crown copyright and may lead to prosecution or civil proceedings West Sussex County Council Licence No. 100023447

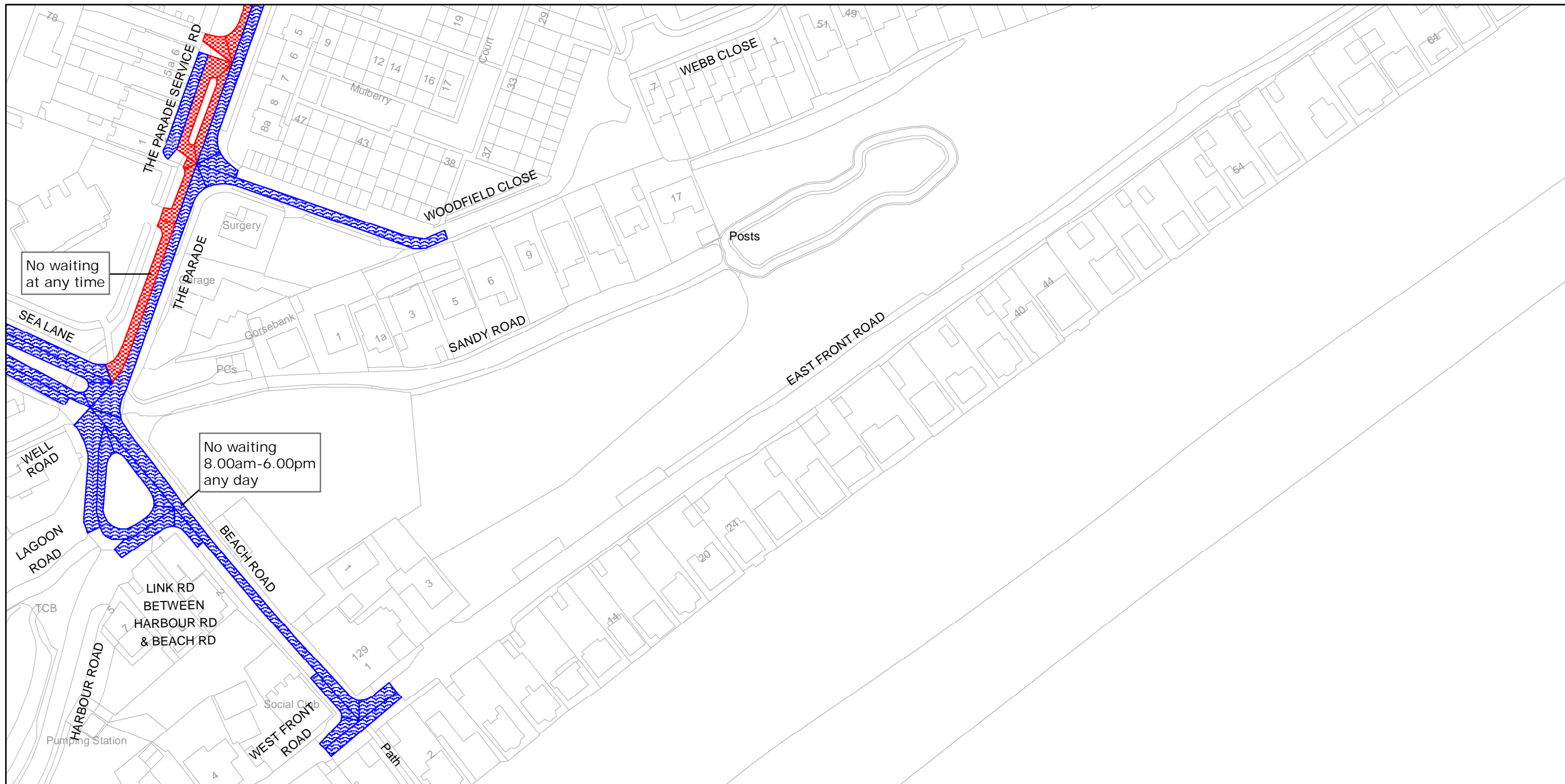
TILE REF NO:
SZ8997NWS

SHEET ISSUE NO 1

SHEET ACTIVE FROM - 05/07/2010



SCALE:
1:1250
at A3 size



West Sussex County Council
Infrastructure
The Grange
Tower Street
Chichester
West Sussex
PO19 1RH

ARUN DISTRICT: PAGHAM
WAITING RESTRICTIONS

Reproduced from or based upon 2009 Ordnance Survey mapping with permission of the Controller of HMSO (c) Crown Copyright reserved.
Unauthorised reproduction infringes Crown copyright and may lead to prosecution or civil proceedings West Sussex County Council Licence No. 100023447

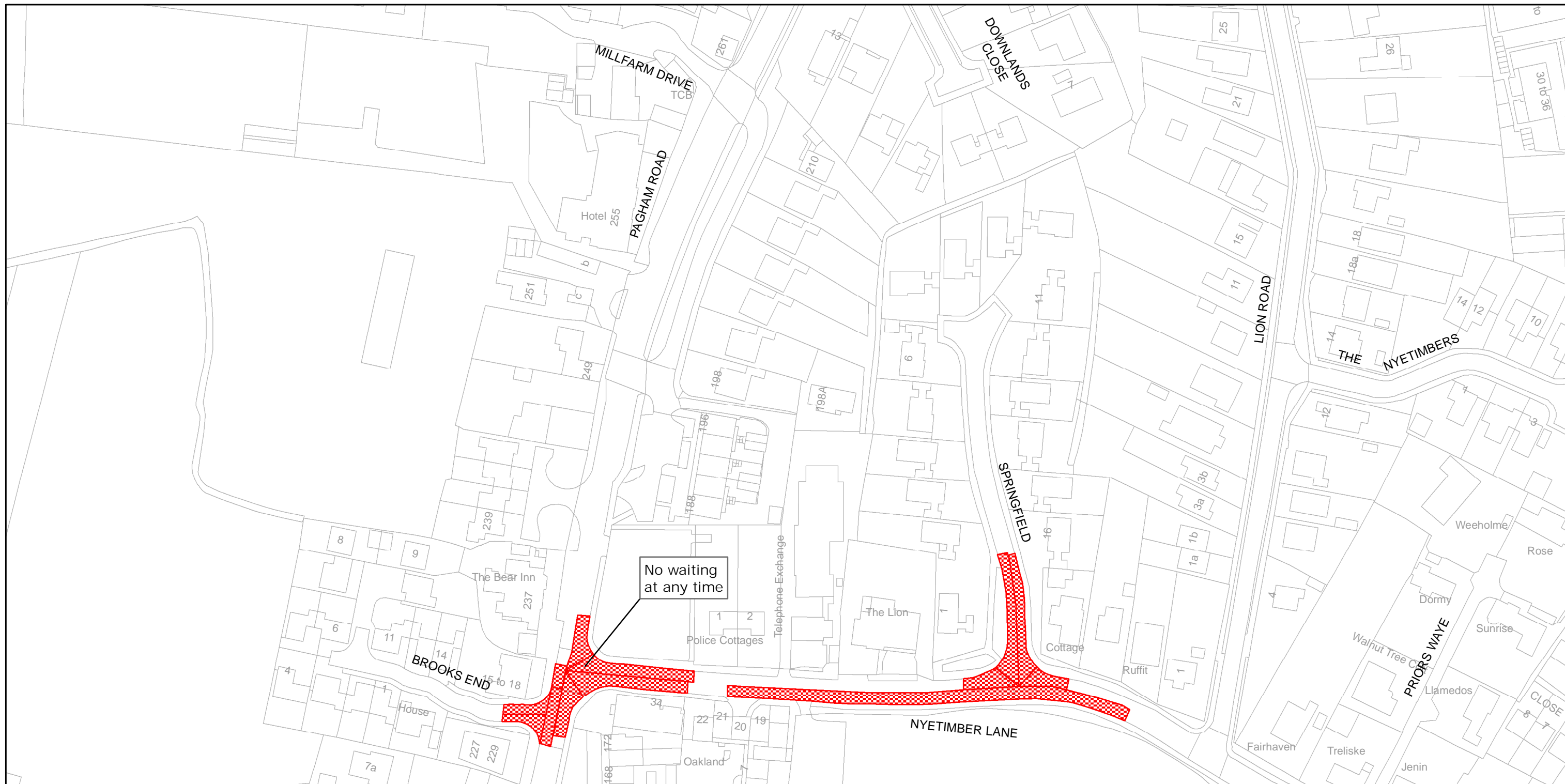
TILE REF NO:
SZ8997SWN

SHEET ISSUE NO 1

SHEET ACTIVE FROM - 05/07/2010



SCALE:
1:1250
at A3 size



West Sussex County Council
Infrastructure
The Grange
Tower Street
Chichester
West Sussex
PO19 1RH

ARUN DISTRICT: PAGHAM
WAITING RESTRICTIONS

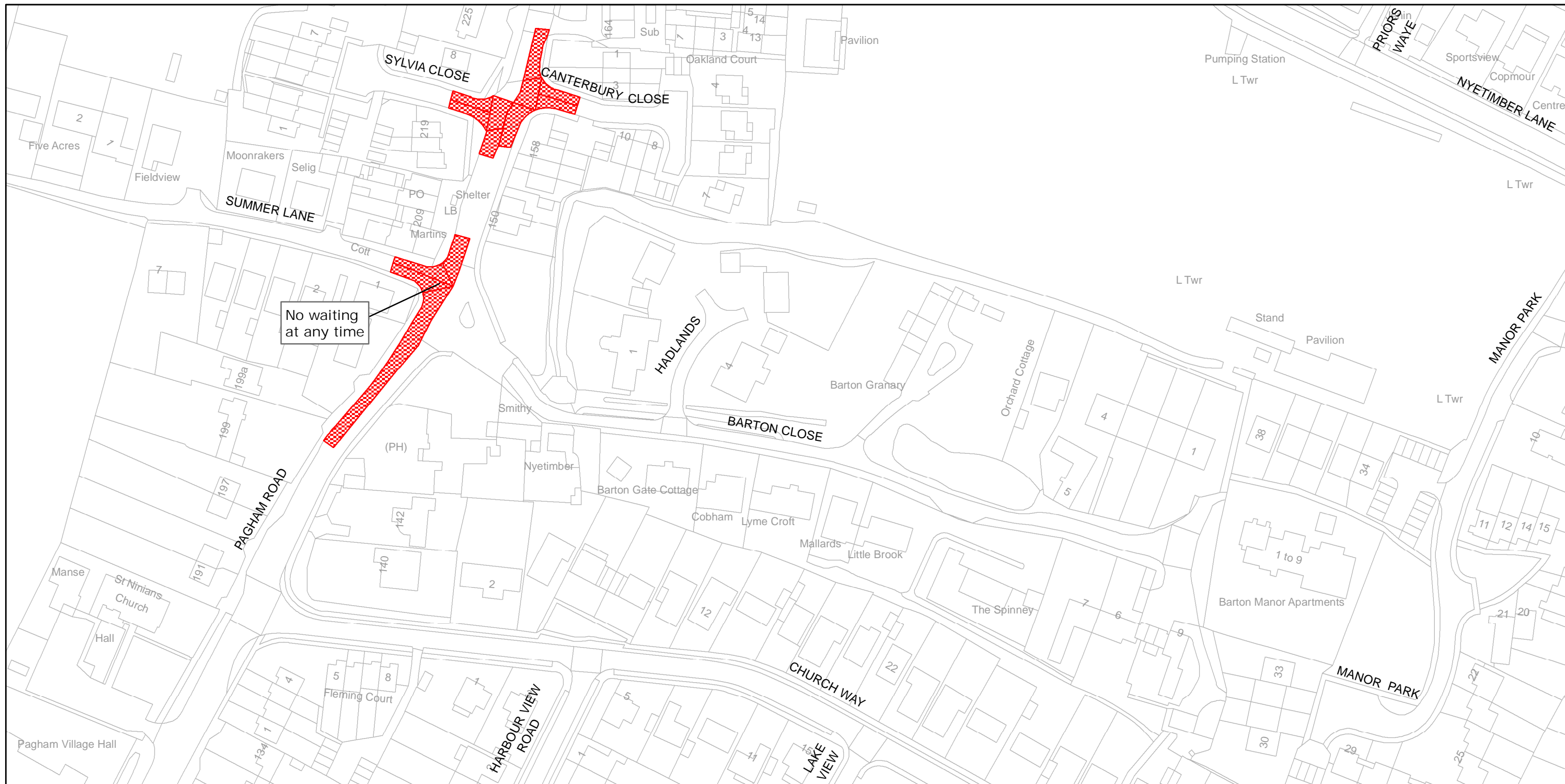
Reproduced from or based upon 2009 Ordnance Survey mapping with permission of the Controller of HMSO (c) Crown Copyright reserved.
Unauthorised reproduction infringes Crown copyright and may lead to prosecution or civil proceedings West Sussex County Council Licence No. 100023447

TILE REF NO:
SZ8998NWS

SHEET ISSUE NO 1
SHEET ACTIVE FROM - 05/07/2010



SCALE:
1:1250
at A3 size



West Sussex County Council
Infrastructure
The Grange
Tower Street
Chichester
West Sussex
PO19 1RH

ARUN DISTRICT: PAGHAM
WAITING RESTRICTIONS

Reproduced from or based upon 2009 Ordnance Survey mapping with permission of the Controller of HMSO (c) Crown Copyright reserved.
Unauthorised reproduction infringes Crown copyright and may lead to prosecution or civil proceedings West Sussex County Council Licence No. 100023447

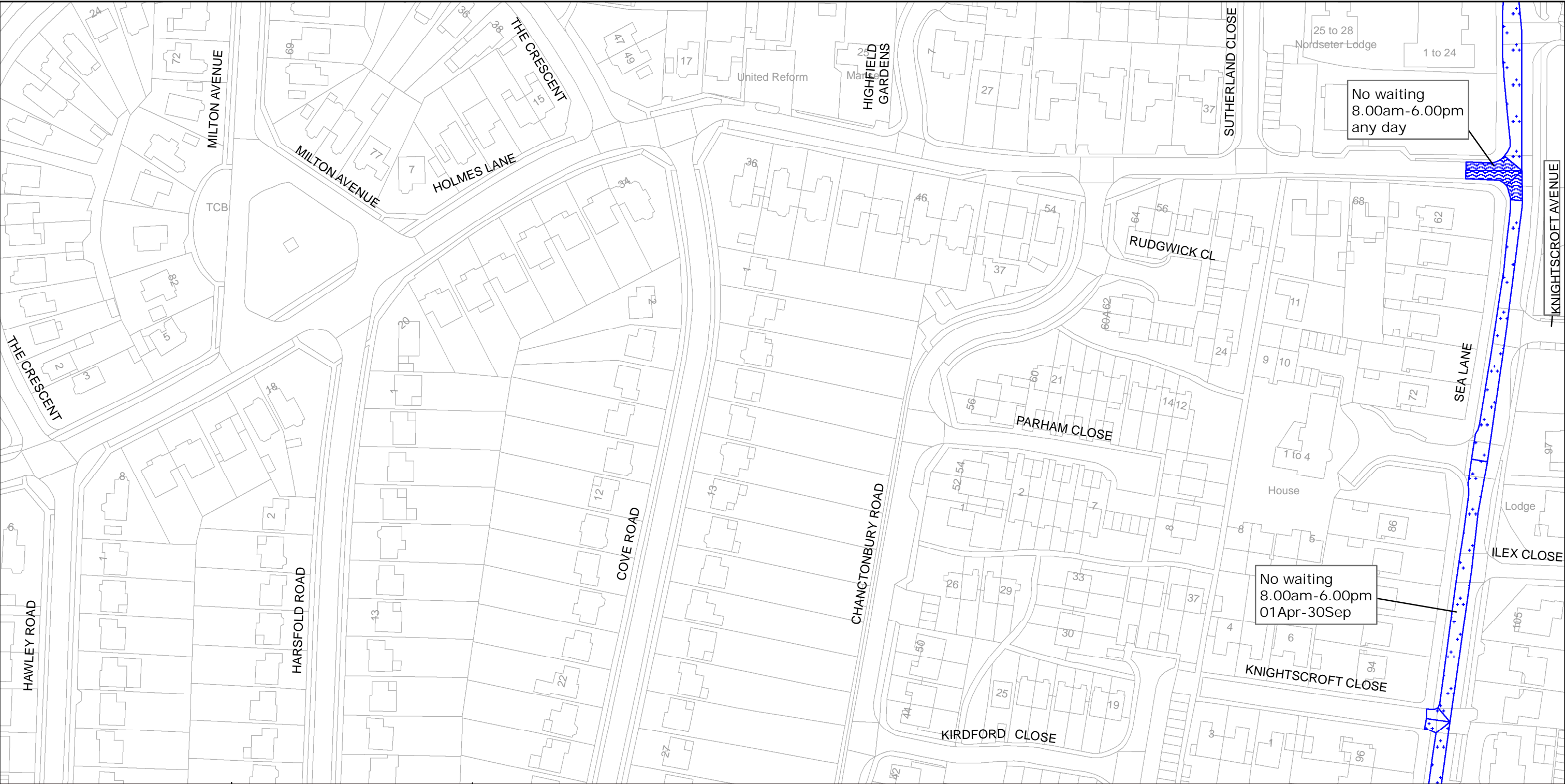
TILE REF NO:
SZ8998SWN

SHEET ISSUE NO 1
SHEET ACTIVE FROM - 05/07/2010



SCALE:
1:1250
at A3 size

RUSTINGTON



West Sussex County Council
Infrastructure
The Grange
Tower Street
Chichester
West Sussex
PO19 1RH

Reproduced from or based upon 2009 Ordnance Survey mapping with permission of the Controller of HMSO (c) Crown Copyright reserved.
Unauthorised reproduction infringes Crown copyright and may lead to prosecution or civil proceedings West Sussex County Council Licence No. 100023447

ARUN DISTRICT: RUSTINGTON
WAITING RESTRICTIONS

TILE REF NO:
TQ0401NEN

SHEET ISSUE NO 1
SHEET ACTIVE FROM - 05/07/2010



SCALE:
1:1250
at A3 size



West Sussex County Council
Infrastructure
The Grange
Tower Street
Chichester
West Sussex
PO19 1RH

Reproduced from or based upon 2009 Ordnance Survey mapping with permission of the Controller of HMSO (c) Crown Copyright reserved.
Unauthorised reproduction infringes Crown copyright and may lead to prosecution or civil proceedings West Sussex County Council Licence No. 100023447

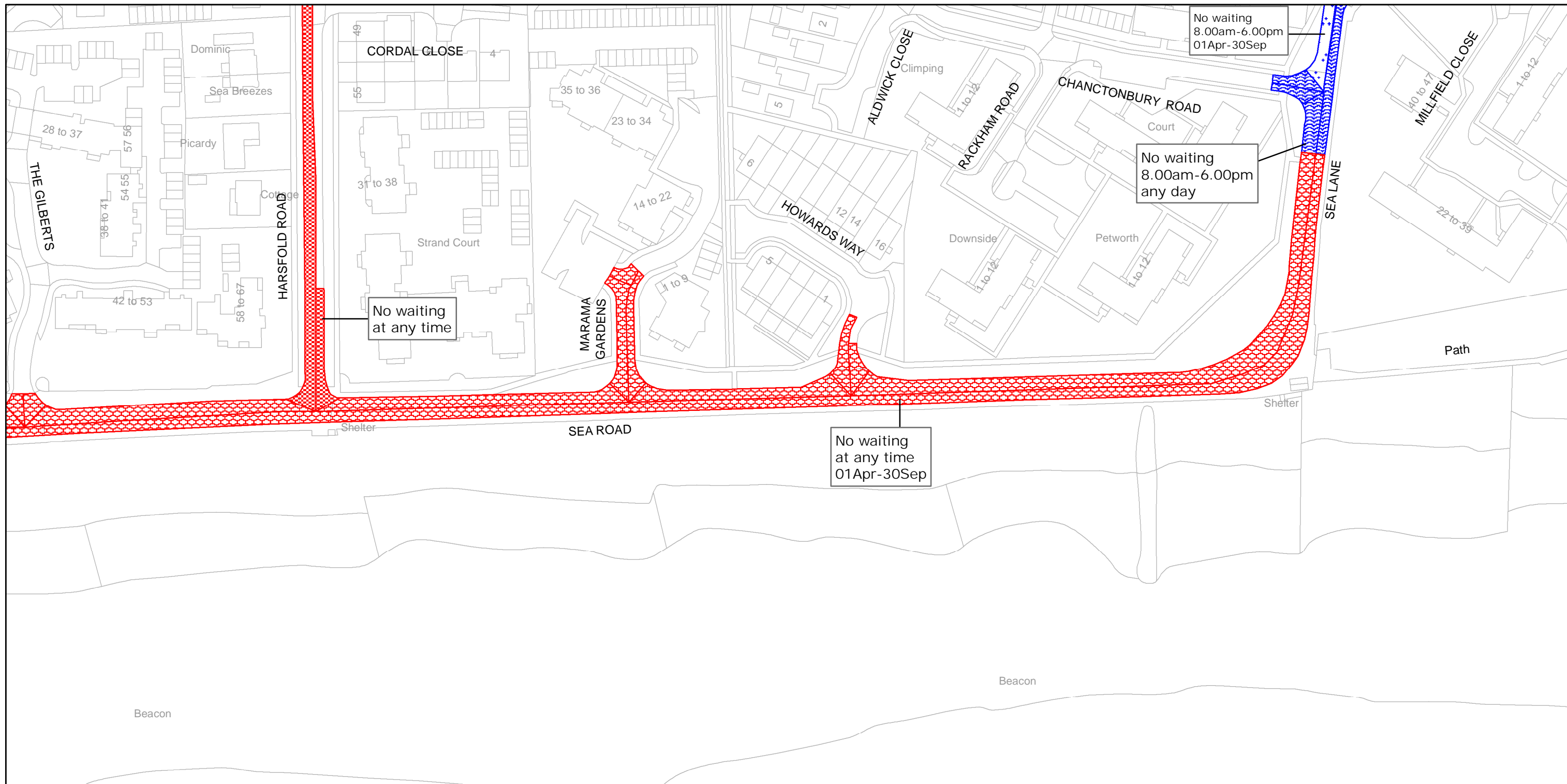
ARUN DISTRICT: RUSTINGTON
WAITING RESTRICTIONS

TILE REF NO:
TQ0401NES

SHEET ISSUE NO 1
SHEET ACTIVE FROM - 05/07/2010



SCALE:
1:1250
at A3 size



West Sussex County Council
Infrastructure
The Grange
Tower Street
Chichester
West Sussex
PO19 1RH

ARUN DISTRICT: RUSTINGTON
WAITING RESTRICTIONS

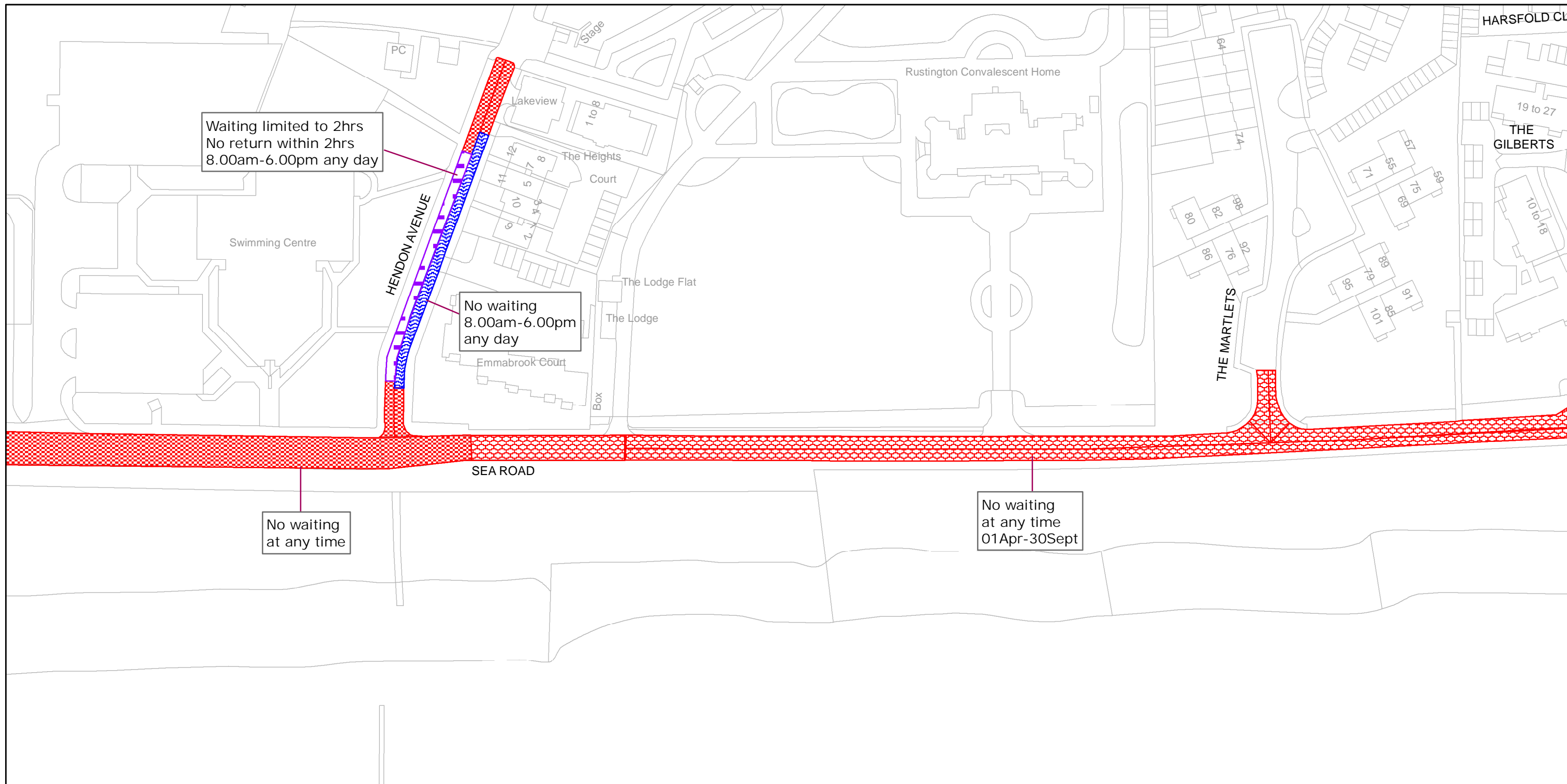
Reproduced from or based upon 2009 Ordnance Survey mapping with permission of the Controller of HMSO (c) Crown Copyright reserved.
Unauthorised reproduction infringes Crown copyright and may lead to prosecution or civil proceedings West Sussex County Council Licence No. 100023447

TILE REF NO:
TQ0401SEN

SHEET ISSUE NO 1
SHEET ACTIVE FROM - 05/07/2010



SCALE:
1:1250
at A3 size



West Sussex County Council
Infrastructure
The Grange
Tower Street
Chichester
West Sussex
PO19 1RH

ARUN DISTRICT: RUSTINGTON AND LITTLEHAMPTON

WAITING RESTRICTIONS

Reproduced from or based upon 2009 Ordnance Survey mapping with permission of the Controller of HMSO (c) Crown Copyright reserved.
Unauthorised reproduction infringes Crown copyright and may lead to prosecution or civil proceedings West Sussex County Council Licence No. 100023447

TILE REF NO:
TQ0401SWN

SHEET ISSUE NO 1
SHEET ACTIVE FROM - 05/07/2010



SCALE:
1:1250
at A3 size



West Sussex County Council
Infrastructure
The Grange
Tower Street
Chichester
West Sussex
PO19 1RH

ARUN DISTRICT: RUSTINGTON
WAITING RESTRICTIONS

Reproduced from or based upon 2009 Ordnance Survey mapping with permission of the Controller of HMSO (c) Crown Copyright reserved.
Unauthorised reproduction infringes Crown copyright and may lead to prosecution or civil proceedings West Sussex County Council Licence No. 100023447

TILE REF NO:
TQ0402NEN

SHEET ISSUE NO 1
SHEET ACTIVE FROM - 05/07/2010



SCALE:
1:1250
at A3 size



West Sussex County Council
Infrastructure
The Grange
Tower Street
Chichester
West Sussex
PO19 1RH

ARUN DISTRICT: RUSTINGTON
WAITING RESTRICTIONS

Reproduced from or based upon 2009 Ordnance Survey mapping with permission of the Controller of HMSO (c) Crown Copyright reserved.
Unauthorised reproduction infringes Crown copyright and may lead to prosecution or civil proceedings West Sussex County Council Licence No. 100023447

TILE REF NO:
TQ0402SEN

SHEET ISSUE NO 1
SHEET ACTIVE FROM - 05/07/2010



SCALE:
1:1250
at A3 size



West Sussex County Council
Infrastructure
The Grange
Tower Street
Chichester
West Sussex
PO19 1RH

ARUN DISTRICT: RUSTINGTON
WAITING RESTRICTIONS

Reproduced from or based upon 2009 Ordnance Survey mapping with permission of the Controller of HMSO (c) Crown Copyright reserved.
Unauthorised reproduction infringes Crown copyright and may lead to prosecution or civil proceedings West Sussex County Council Licence No. 100023447

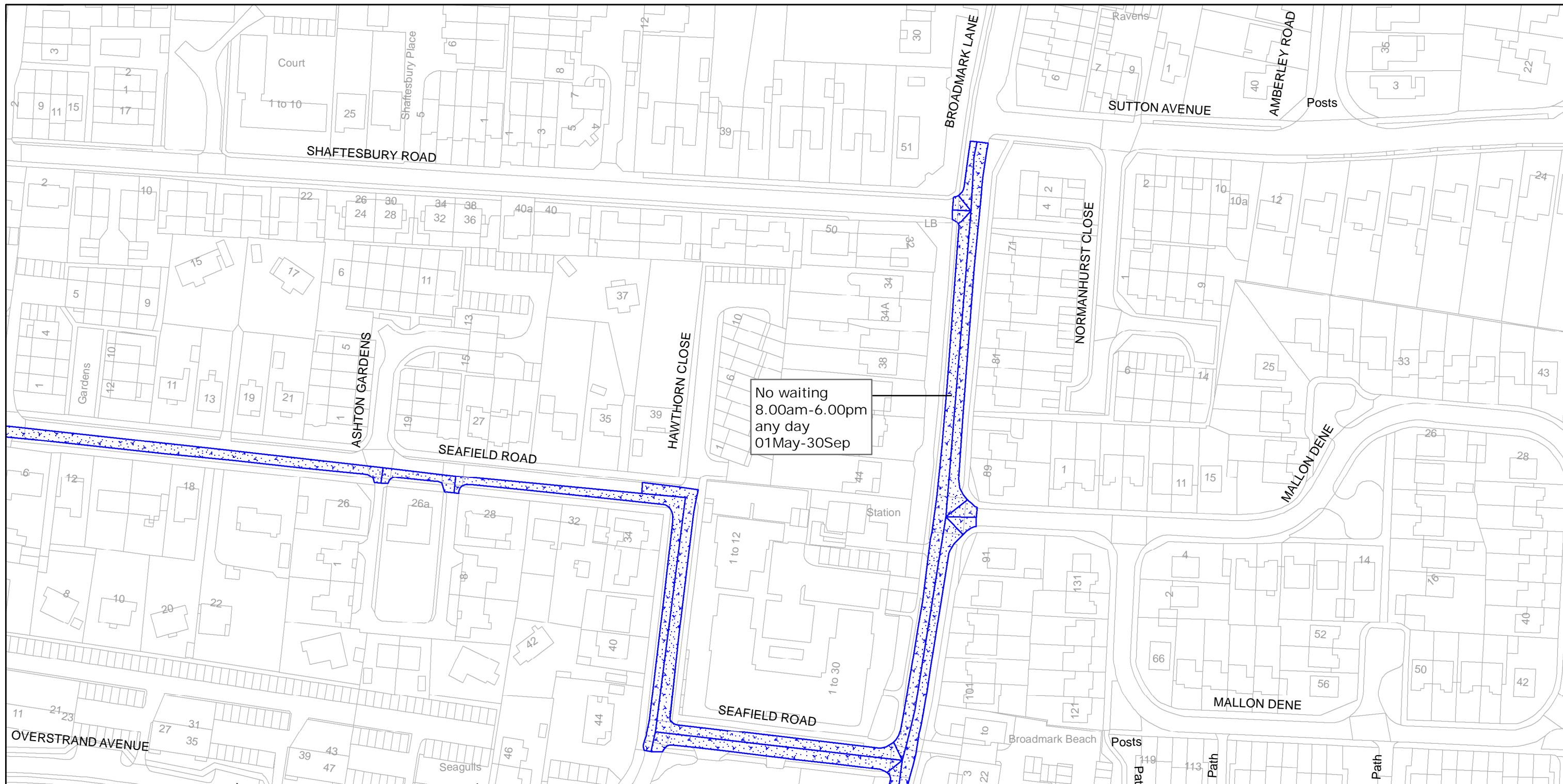
TILE REF NO:
TQ0402SES

SHEET ISSUE NO 1

SHEET ACTIVE FROM - 05/07/2010



SCALE:
1:1250
at A3 size



West Sussex County Council
Infrastructure
The Grange
Tower Street
Chichester
West Sussex
PO19 1RH

ARUN DISTRICT: RUSTINGTON
WAITING RESTRICTIONS

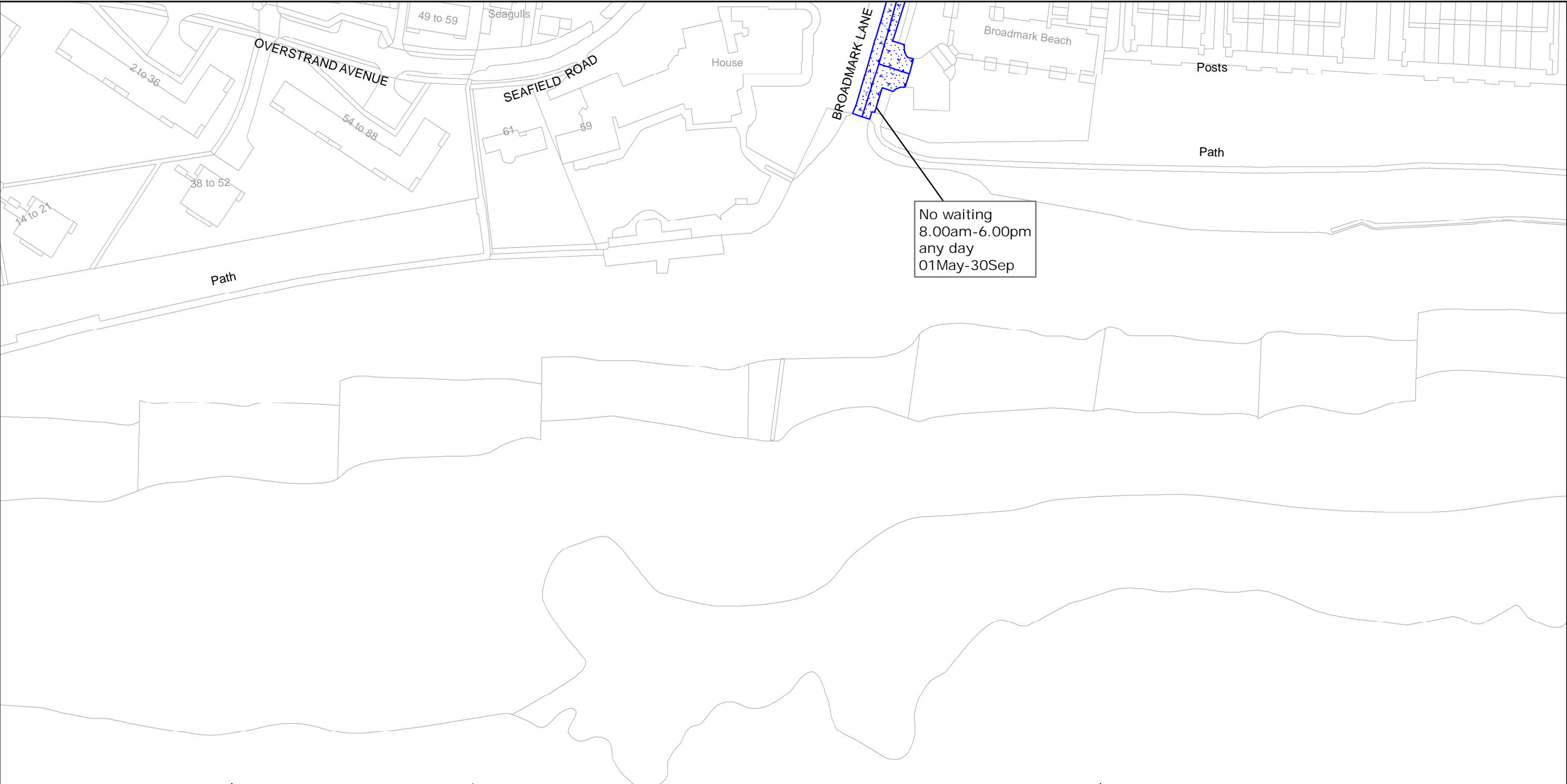
Reproduced from or based upon 2009 Ordnance Survey mapping with permission of the Controller of HMSO (c) Crown Copyright reserved.
Unauthorised reproduction infringes Crown copyright and may lead to prosecution or civil proceedings West Sussex County Council Licence No. 100023447

TILE REF NO:
TQ0501NWS

SHEET ISSUE NO 1
SHEET ACTIVE FROM - 05/07/2010



SCALE:
1:1250
at A3 size



West Sussex County Council
Infrastructure
The Grange
Tower Street
Chichester
West Sussex
PO19 1RH

ARUN DISTRICT: RUSTINGTON

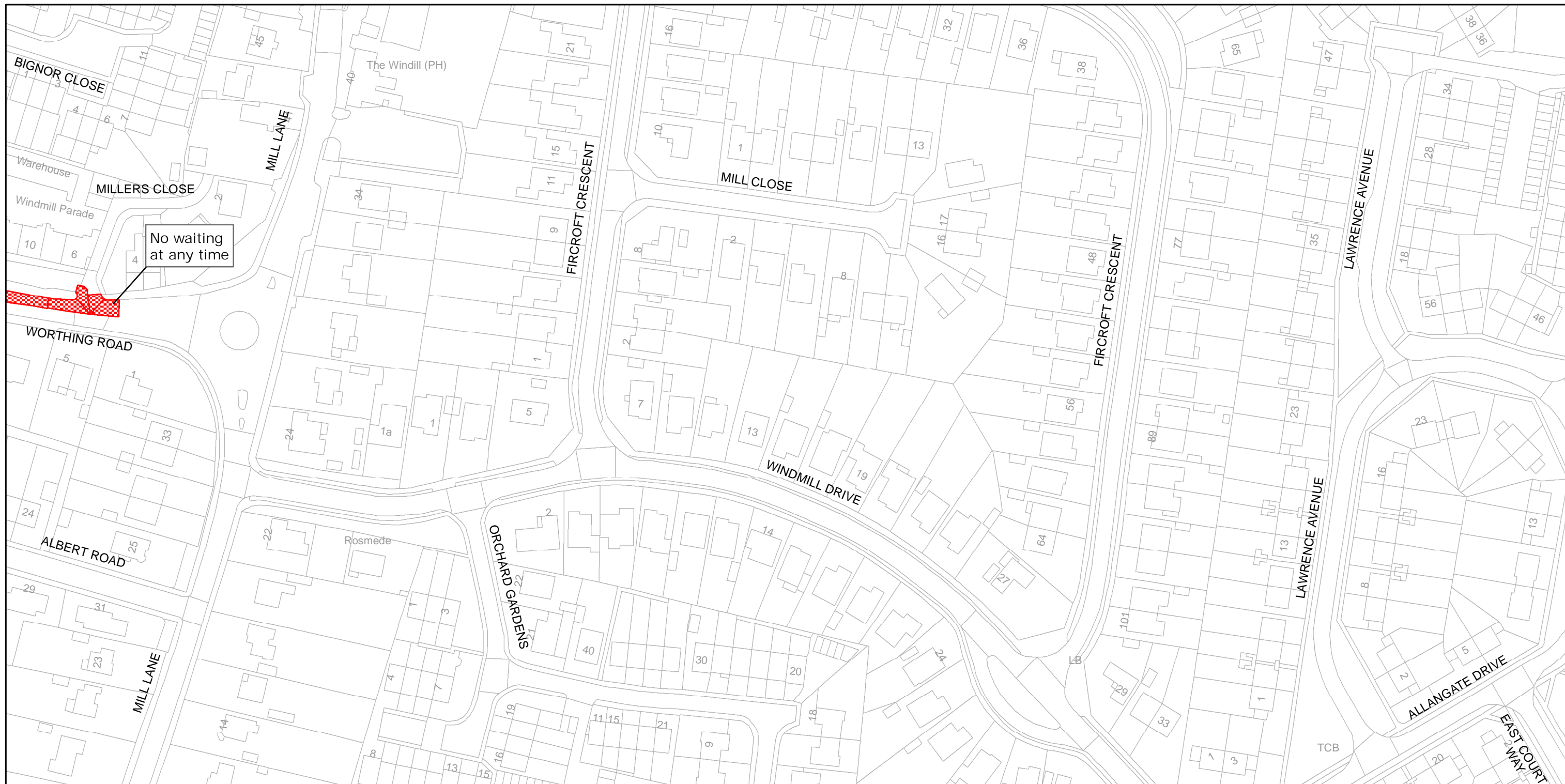
WAITING RESTRICTIONS

Reproduced from or based upon 2009 Ordnance Survey mapping with permission of the Controller of HMSO (c) Crown Copyright reserved.
Unauthorised reproduction infringes Crown copyright and may lead to prosecution or civil proceedings West Sussex County Council Licence No. 100023447

TILE REF NO:
TQ0501SWN

SHEET ISSUE NO 1
SHEET ACTIVE FROM - 05/07/2010

±
SCALE:
1:1250
at A3 size



West Sussex County Council
Infrastructure
The Grange
Tower Street
Chichester
West Sussex
PO19 1RH

ARUN DISTRICT: RUSTINGTON
WAITING RESTRICTIONS

Reproduced from or based upon 2009 Ordnance Survey mapping with permission of the Controller of HMSO (c) Crown Copyright reserved.
Unauthorised reproduction infringes Crown copyright and may lead to prosecution or civil proceedings West Sussex County Council Licence No. 100023447

TILE REF NO:
TQ0502NEN

SHEET ISSUE NO 1
SHEET ACTIVE FROM - 05/07/2010



SCALE:
1:1250
at A3 size



West Sussex County Council
Infrastructure
The Grange
Tower Street
Chichester
West Sussex
PO19 1RH

ARUN DISTRICT: RUSTINGTON
WAITING RESTRICTIONS

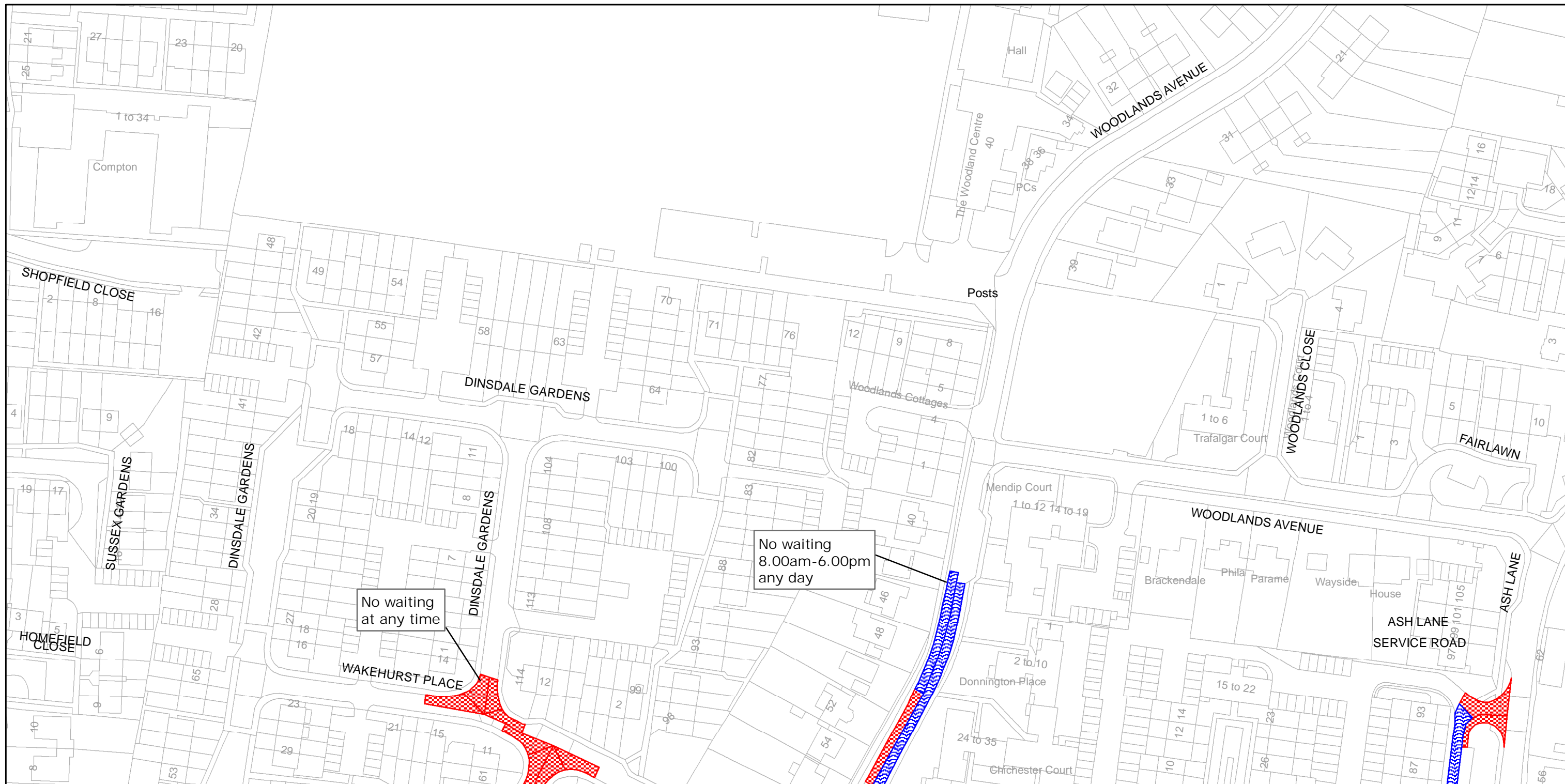
Reproduced from or based upon 2009 Ordnance Survey mapping with permission of the Controller of HMSO (c) Crown Copyright reserved.
Unauthorised reproduction infringes Crown copyright and may lead to prosecution or civil proceedings West Sussex County Council Licence No. 100023447

TILE REF NO:
TQ0502NWN

SHEET ISSUE NO 1
SHEET ACTIVE FROM - 05/07/2010



SCALE:
1:1250
at A3 size



West Sussex County Council
Infrastructure
The Grange
Tower Street
Chichester
West Sussex
PO19 1RH

Reproduced from or based upon 2009 Ordnance Survey mapping with permission of the Controller of HMSO (c) Crown Copyright reserved.
Unauthorised reproduction infringes Crown copyright and may lead to prosecution or civil proceedings West Sussex County Council Licence No. 100023447

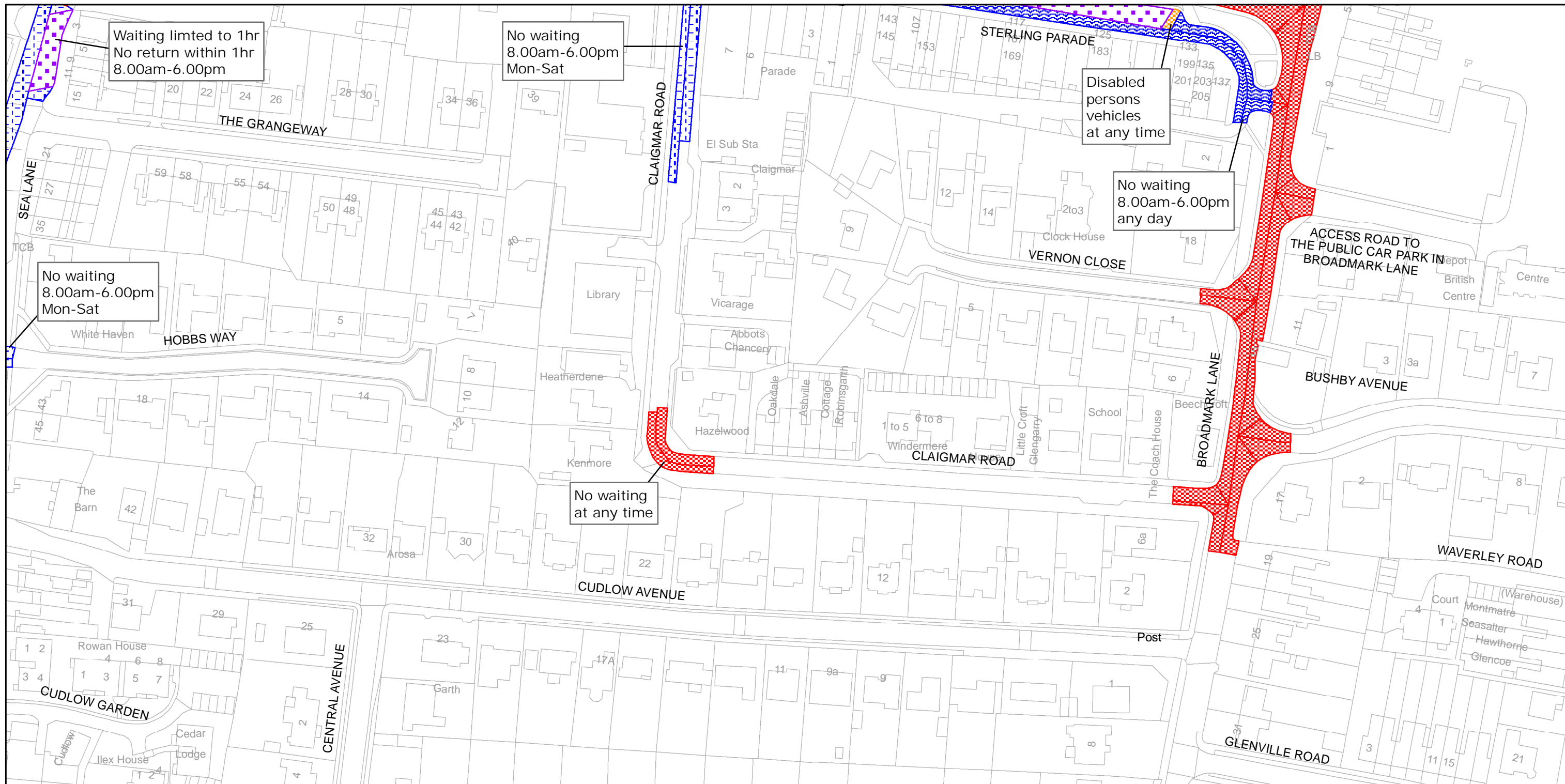
ARUN DISTRICT: RUSTINGTON
WAITING RESTRICTIONS

TILE REF NO:
TQ0502NWS

SHEET ISSUE NO 1
SHEET ACTIVE FROM - 05/07/2010



SCALE:
1:1250
at A3 size



West Sussex County Council
Infrastructure
The Grange
Tower Street
Chichester
West Sussex
PO19 1RH

ARUN DISTRICT: RUSTINGTON

WAITING RESTRICTIONS

Reproduced from or based upon 2009 Ordnance Survey mapping with permission of the Controller of HMSO (c) Crown Copyright reserved.
Unauthorised reproduction infringes Crown copyright and may lead to prosecution or civil proceedings West Sussex County Council Licence No. 100023447

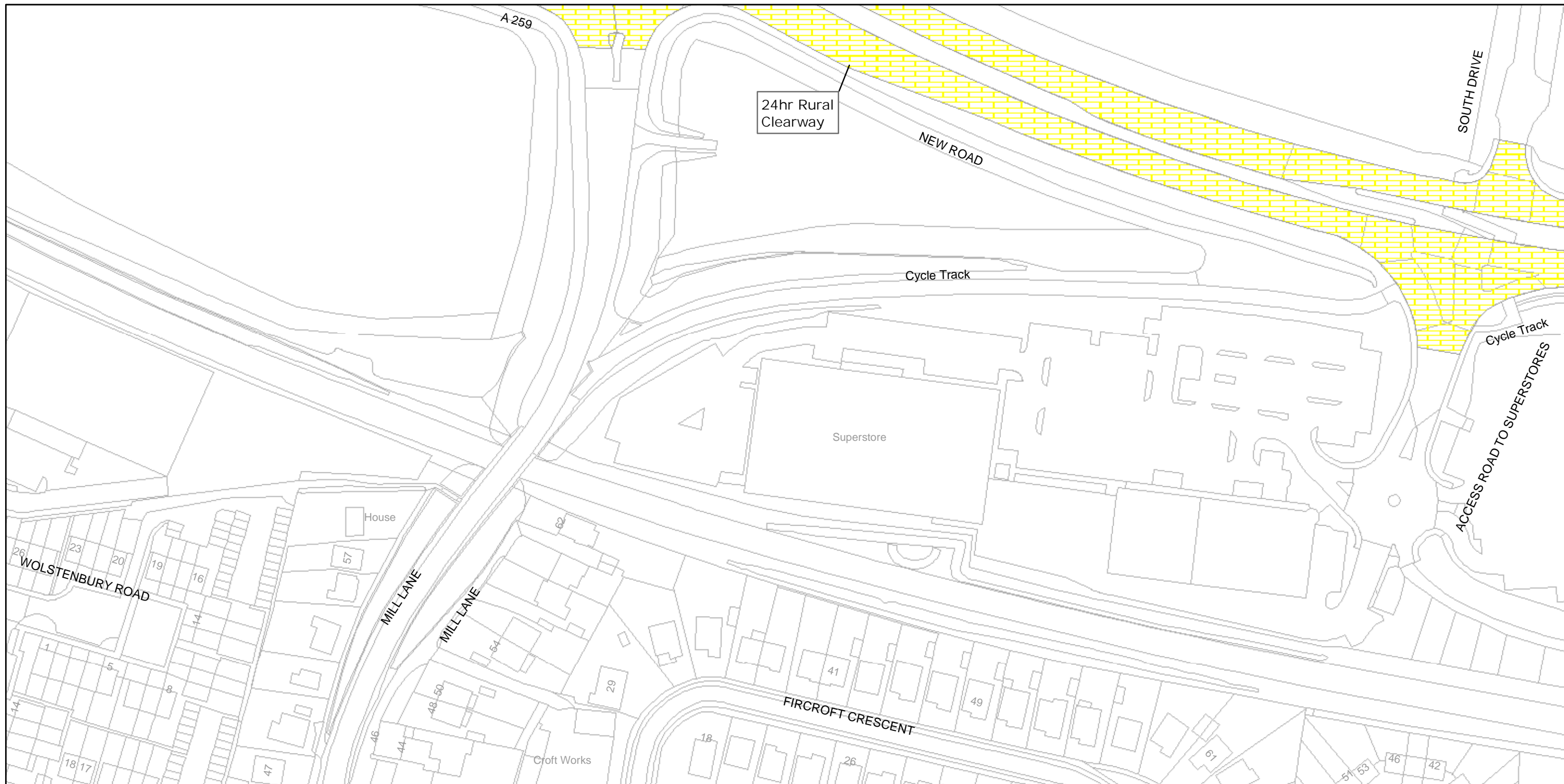
TILE REF NO:
TQ0502SWS

SHEET ISSUE NO 1

SHEET ACTIVE FROM - 05/07/2010



SCALE:
1:1250
at A3 size



West Sussex County Council
Infrastructure
The Grange
Tower Street
Chichester
West Sussex
PO19 1RH

ARUN DISTRICT: ANGMERING AND RUSTINGTON

WAITING RESTRICTIONS

Reproduced from or based upon 2009 Ordnance Survey mapping with permission of the Controller of HMSO (c) Crown Copyright reserved.
Unauthorised reproduction infringes Crown copyright and may lead to prosecution or civil proceedings West Sussex County Council Licence No. 100023447

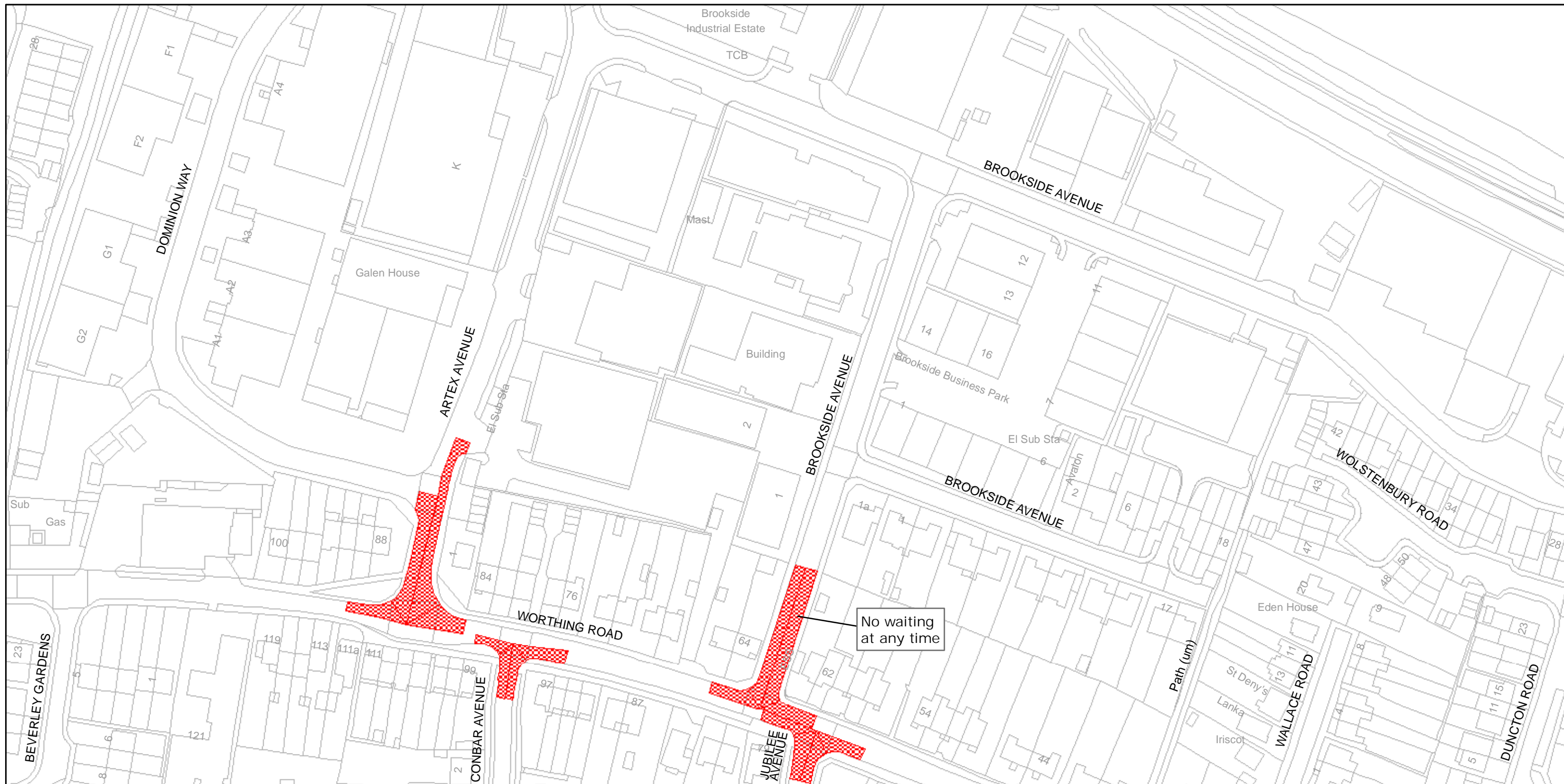
TILE REF NO:
TQ0503SES

SHEET ISSUE NO 1

SHEET ACTIVE FROM - 05/07/2010



SCALE:
1:1250
at A3 size



West Sussex County Council
Infrastructure
The Grange
Tower Street
Chichester
West Sussex
PO19 1RH

ARUN DISTRICT: RUSTINGTON
WAITING RESTRICTIONS

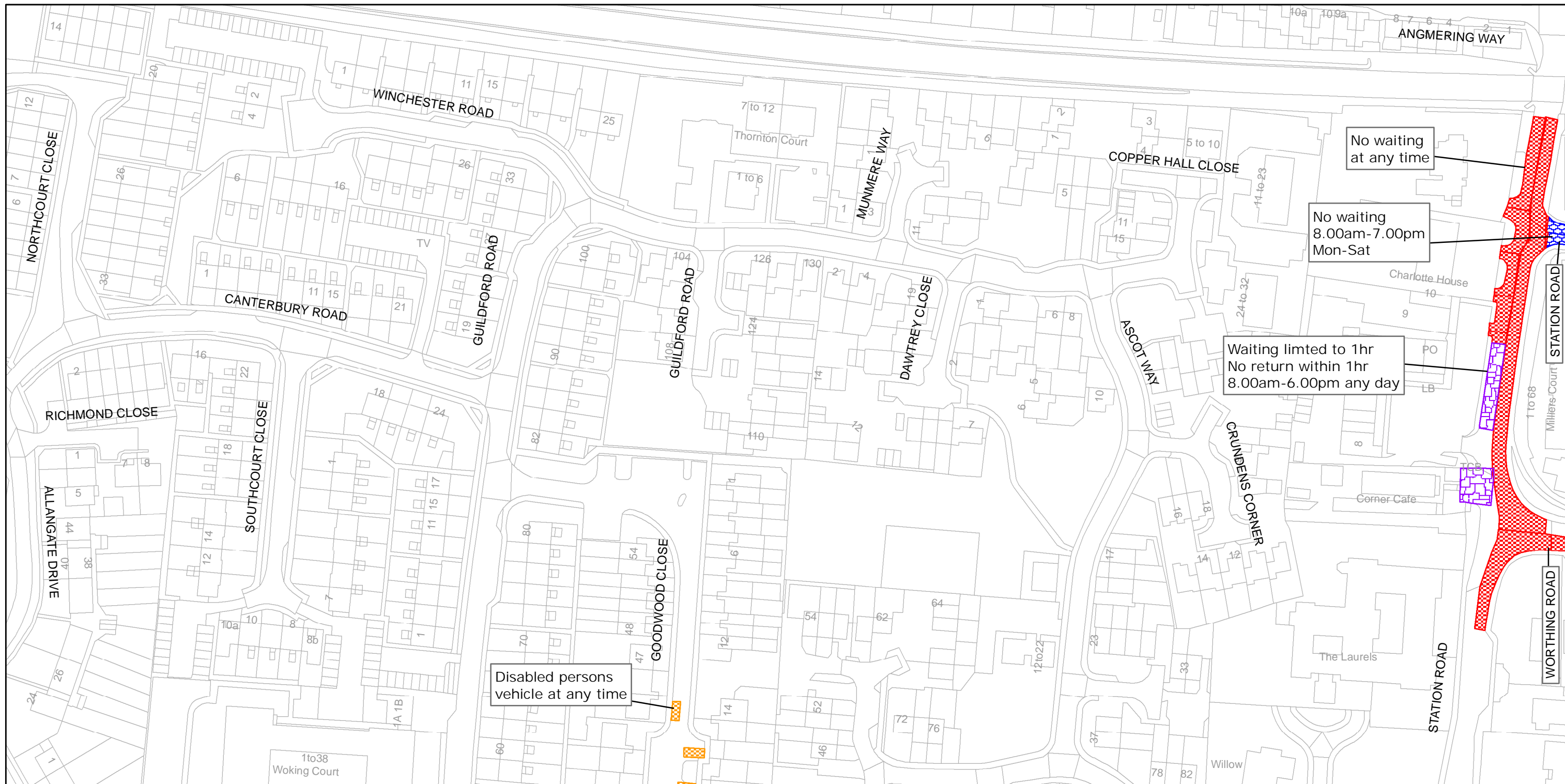
Reproduced from or based upon 2009 Ordnance Survey mapping with permission of the Controller of HMSO (c) Crown Copyright reserved.
Unauthorised reproduction infringes Crown copyright and may lead to prosecution or civil proceedings West Sussex County Council Licence No. 100023447

TILE REF NO:
TQ0503SWS

SHEET ISSUE NO 1
SHEET ACTIVE FROM - 05/07/2010



SCALE:
1:1250
at A3 size



West Sussex County Council
Infrastructure
The Grange
Tower Street
Chichester
West Sussex
PO19 1RH

ARUN DISTRICT: EAST PRESTON AND RUSTINGTON

WAITING RESTRICTIONS

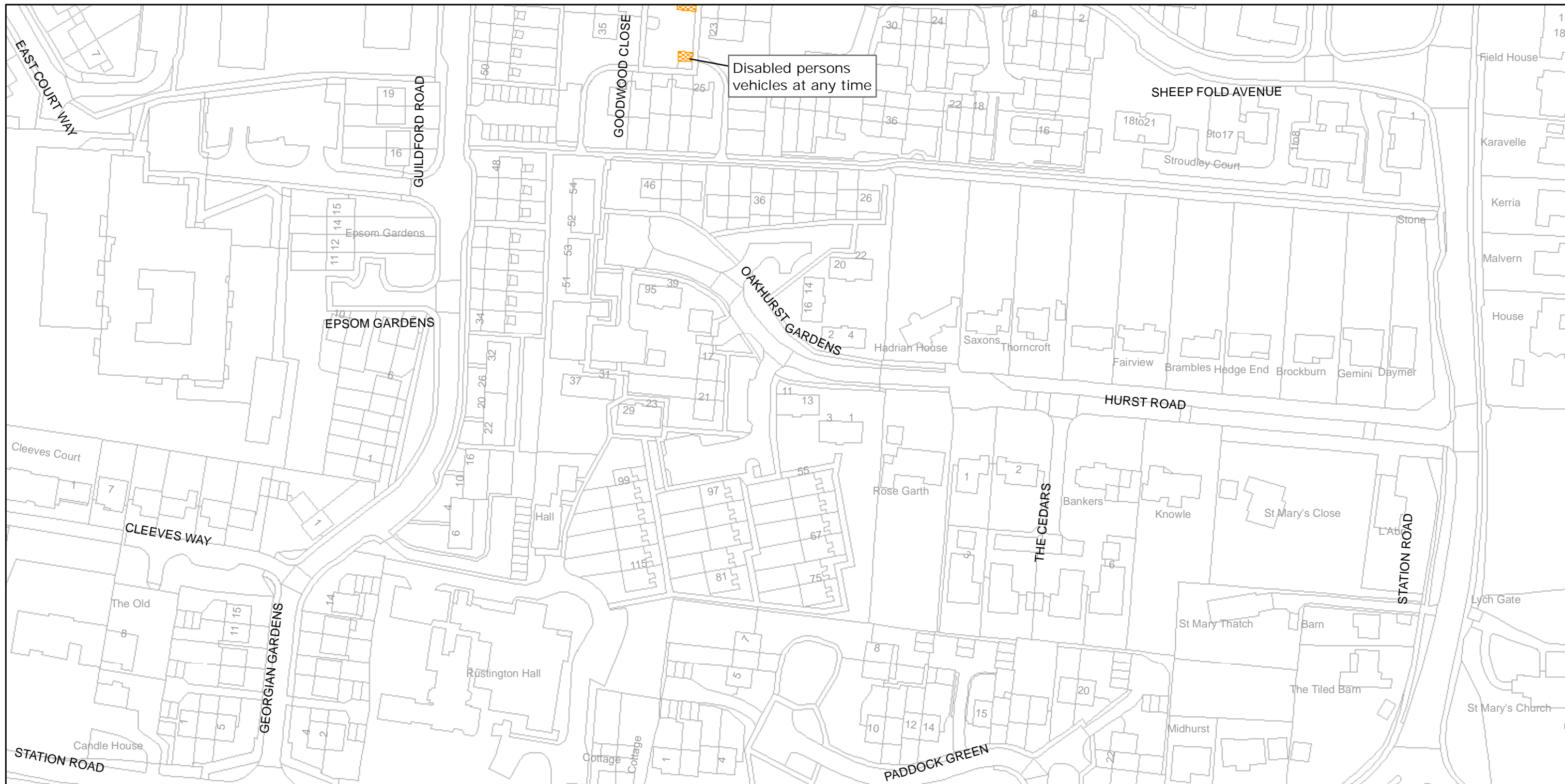
Reproduced from or based upon 2009 Ordnance Survey mapping with permission of the Controller of HMSO (c) Crown Copyright reserved.
Unauthorised reproduction infringes Crown copyright and may lead to prosecution or civil proceedings West Sussex County Council Licence No. 100023447

TILE REF NO:
TQ0602NWN

SHEET ISSUE NO 1
SHEET ACTIVE FROM - 05/07/2010



SCALE:
1:1250
at A3 size



West Sussex County Council
Infrastructure
The Grange
Tower Street
Chichester
West Sussex
PO19 1RH

Reproduced from or based upon 2009 Ordnance Survey mapping with permission of the Controller of HMSO (c) Crown Copyright reserved.
Unauthorised reproduction infringes Crown copyright and may lead to prosecution or civil proceedings West Sussex County Council Licence No. 100023447

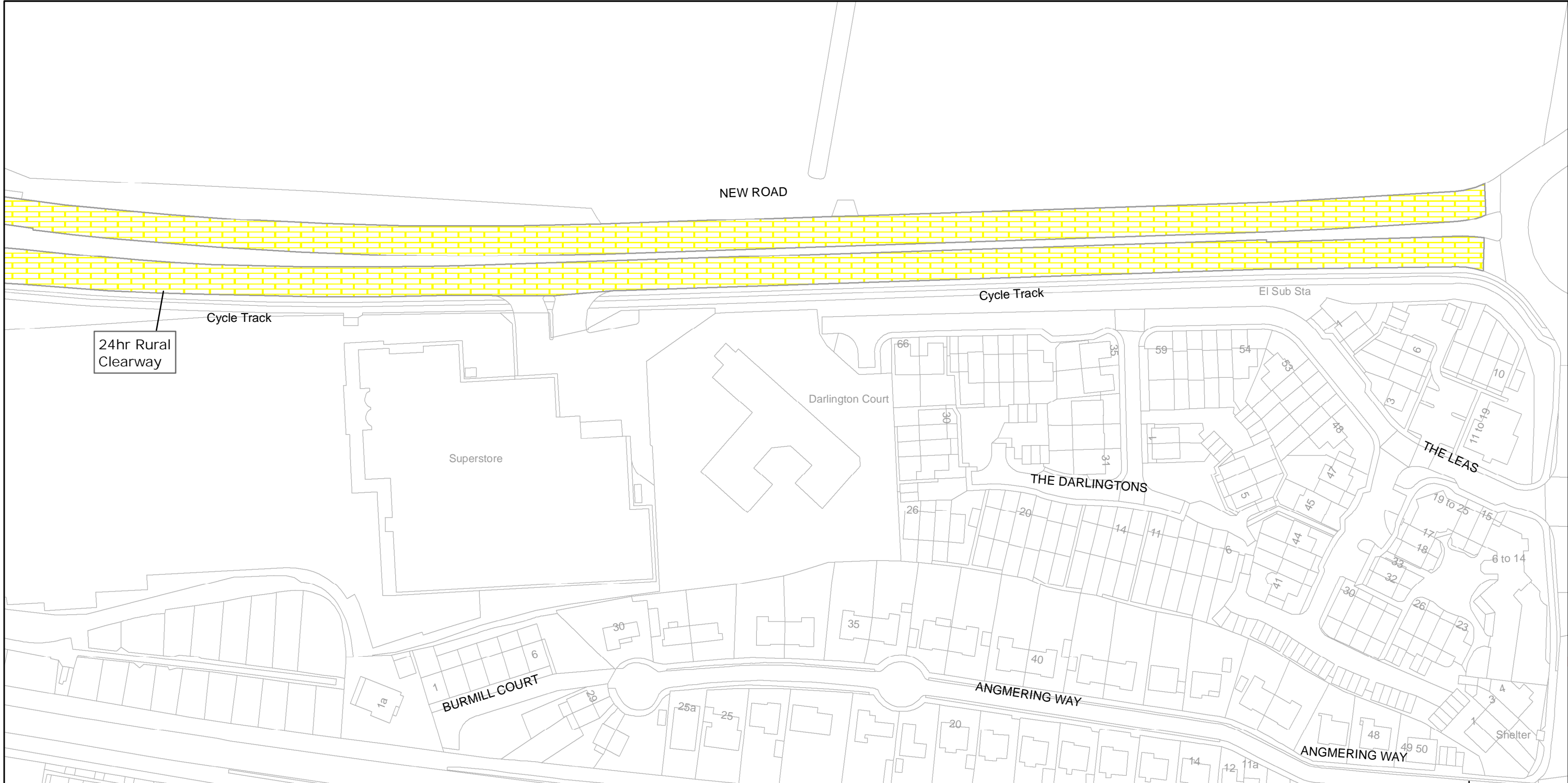
ARUN DISTRICT: RUSTINGTON
WAITING RESTRICTIONS

TILE REF NO:
TQ0602NWS

SHEET ISSUE NO 1
SHEET ACTIVE FROM - 05/07/2010



SCALE:
1:1250
at A3 size




West Sussex County Council
Infrastructure
The Grange
Tower Street
Chichester
West Sussex
PO19 1RH

ARUN DISTRICT: ANGMERING AND RUSTINGTON
WAITING RESTRICTIONS

TILE REF NO:
TQ0603SWS

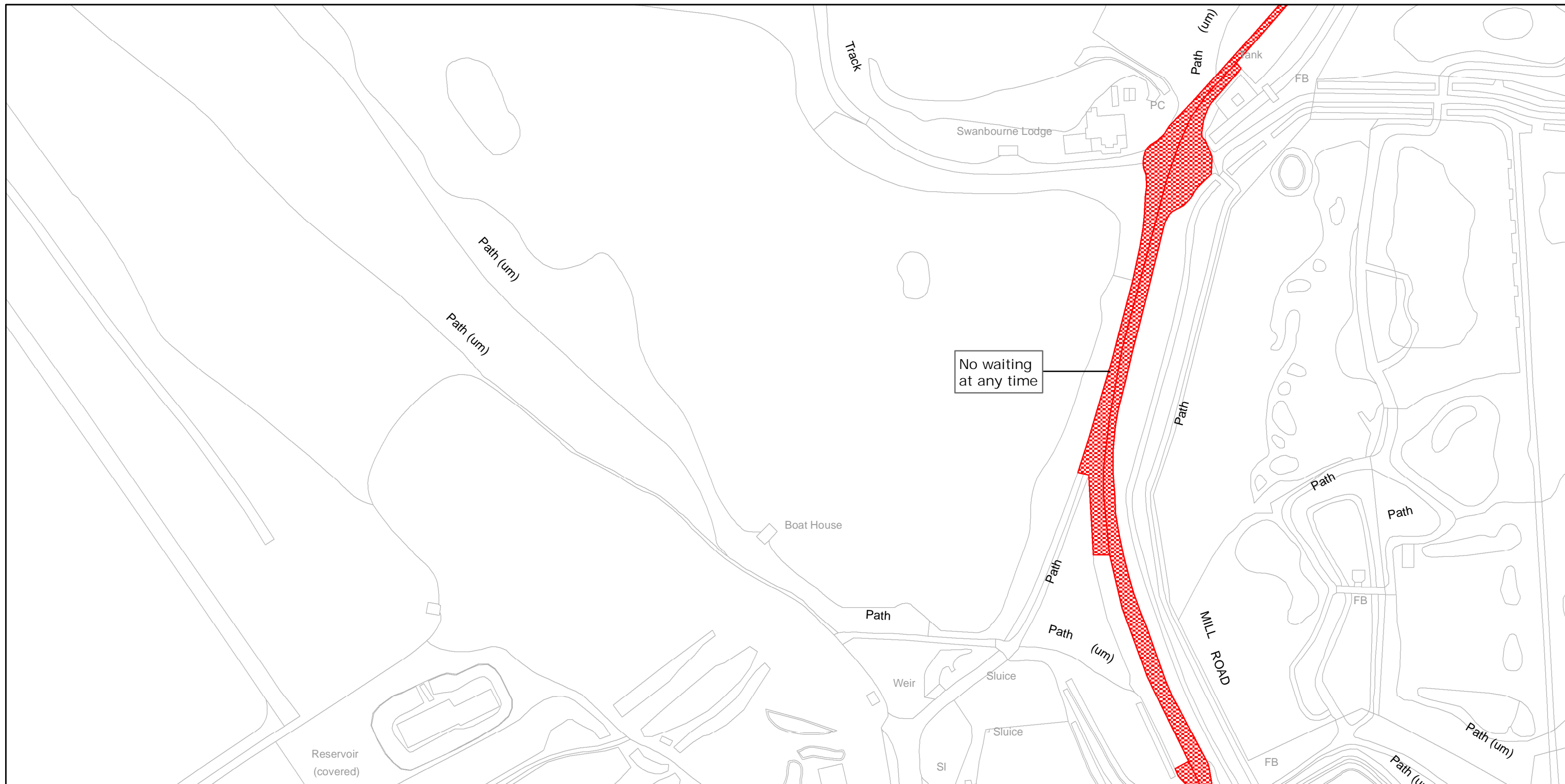
SHEET ISSUE NO 1
SHEET ACTIVE FROM - 05/07/2010



SCALE:
1:1250
at A3 size

Reproduced from or based upon 2009 Ordnance Survey mapping with permission of the Controller of HMSO (c) Crown Copyright reserved.
Unauthorised reproduction infringes Crown copyright and may lead to prosecution or civil proceedings West Sussex County Council Licence No. 100023447

SOUTH STOKE



West Sussex County Council
Infrastructure
The Grange
Tower Street
Chichester
West Sussex
PO19 1RH

ARUN DISTRICT: SOUTH STOKES

WAITING RESTRICTIONS

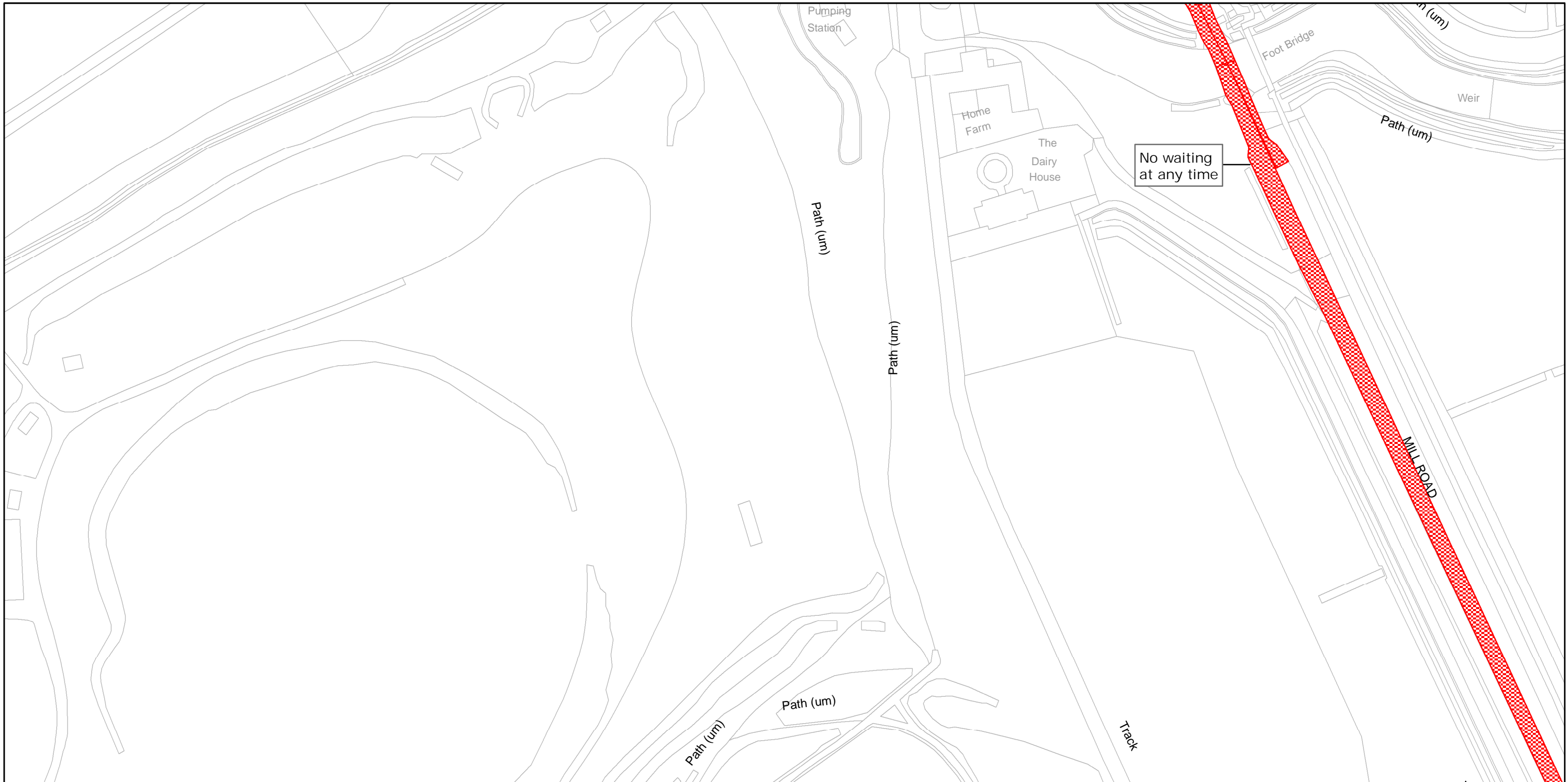
Reproduced from or based upon 2009 Ordnance Survey mapping with permission of the Controller of HMSO (c) Crown Copyright reserved.
Unauthorised reproduction infringes Crown copyright and may lead to prosecution or civil proceedings West Sussex County Council Licence No. 100023447

TILE REF NO:
TQ0107NEN

SHEET ISSUE NO 1
SHEET ACTIVE FROM - 05/07/2010



SCALE:
1:1250
at A3 size



West Sussex County Council
Infrastructure
The Grange
Tower Street
Chichester
West Sussex
PO19 1RH

ARUN DISTRICT: ARUNDEL AND SOUTH STOKE
WAITING RESTRICTIONS

Reproduced from or based upon 2009 Ordnance Survey mapping with permission of the Controller of HMSO (c) Crown Copyright reserved.
Unauthorised reproduction infringes Crown copyright and may lead to prosecution or civil proceedings West Sussex County Council Licence No. 100023447

TILE REF NO:
TQ0107NES

SHEET ISSUE NO 1
SHEET ACTIVE FROM - 05/07/2010



SCALE:
1:1250
at A3 size



West Sussex County Council
Infrastructure
The Grange
Tower Street
Chichester
West Sussex
PO19 1RH

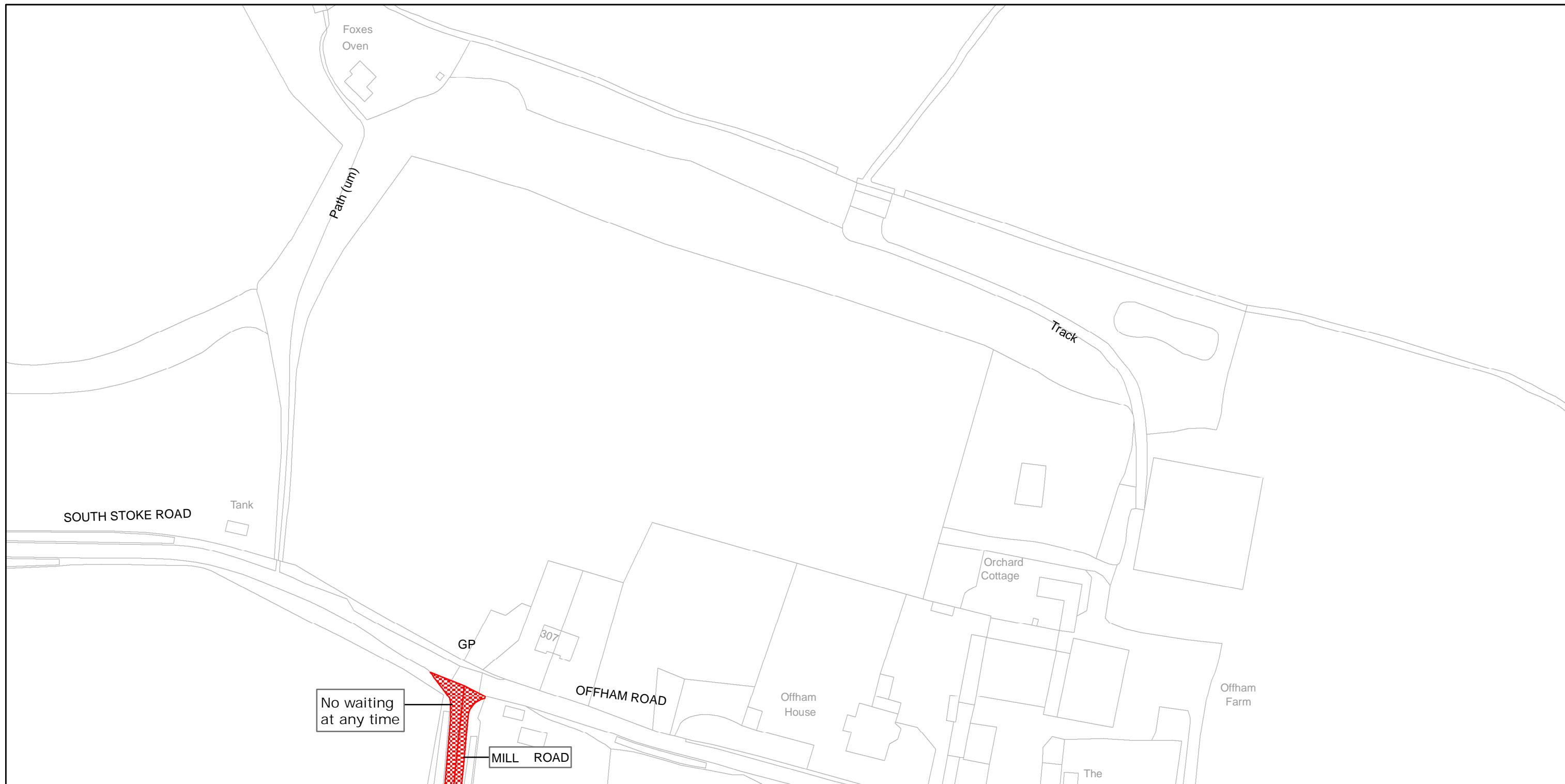
ARUN DISTRICT: SOUTH STOKE
WAITING RESTRICTIONS

TILE REF NO:
TQ0108SES

SHEET ISSUE NO 1
SHEET ACTIVE FROM - 05/07/2010

±
SCALE:
1:1250
at A3 size

Reproduced from or based upon 2009 Ordnance Survey mapping with permission of the Controller of HMSO (c) Crown Copyright reserved.
Unauthorised reproduction infringes Crown copyright and may lead to prosecution or civil proceedings West Sussex County Council Licence No. 100023447



West Sussex County Council
Infrastructure
The Grange
Tower Street
Chichester
West Sussex
PO19 1RH

ARUN DISTRICT: SOUTH STOKE
WAITING RESTRICTIONS

Reproduced from or based upon 2009 Ordnance Survey mapping with permission of the Controller of HMSO (c) Crown Copyright reserved.
Unauthorised reproduction infringes Crown copyright and may lead to prosecution or civil proceedings West Sussex County Council Licence No. 100023447

TILE REF NO:
TQ0208NEN

SHEET ISSUE NO 1
SHEET ACTIVE FROM - 05/07/2010



SCALE:
1:1250
at A3 size



West Sussex County Council
Infrastructure
The Grange
Tower Street
Chichester
West Sussex
PO19 1RH

ARUN DISTRICT: SOUTH STOKE
WAITING RESTRICTIONS

TILE REF NO:
TQ0208NES

SHEET ISSUE NO 1
SHEET ACTIVE FROM - 05/07/2010



SCALE:
1:1250
at A3 size

Reproduced from or based upon 2009 Ordnance Survey mapping with permission of the Controller of HMSO (c) Crown Copyright reserved.
Unauthorised reproduction infringes Crown copyright and may lead to prosecution or civil proceedings West Sussex County Council Licence No. 100023447



West Sussex County Council
Infrastructure
The Grange
Tower Street
Chichester
West Sussex
PO19 1RH

ARUN DISTRICT: SOUTH STOKE
WAITING RESTRICTIONS

TILE REF NO:
TQ0208SEN

SHEET ISSUE NO 1
SHEET ACTIVE FROM - 05/07/2010



SCALE:
1:1250
at A3 size

Reproduced from or based upon 2009 Ordnance Survey mapping with permission of the Controller of HMSO (c) Crown Copyright reserved.
Unauthorised reproduction infringes Crown copyright and may lead to prosecution or civil proceedings West Sussex County Council Licence No. 100023447



West Sussex County Council
Infrastructure
The Grange
Tower Street
Chichester
West Sussex
PO19 1RH

ARUN DISTRICT: SOUTH STOKE
WAITING RESTRICTIONS

Reproduced from or based upon 2009 Ordnance Survey mapping with permission of the Controller of HMSO (c) Crown Copyright reserved.
Unauthorised reproduction infringes Crown copyright and may lead to prosecution or civil proceedings West Sussex County Council Licence No. 100023447

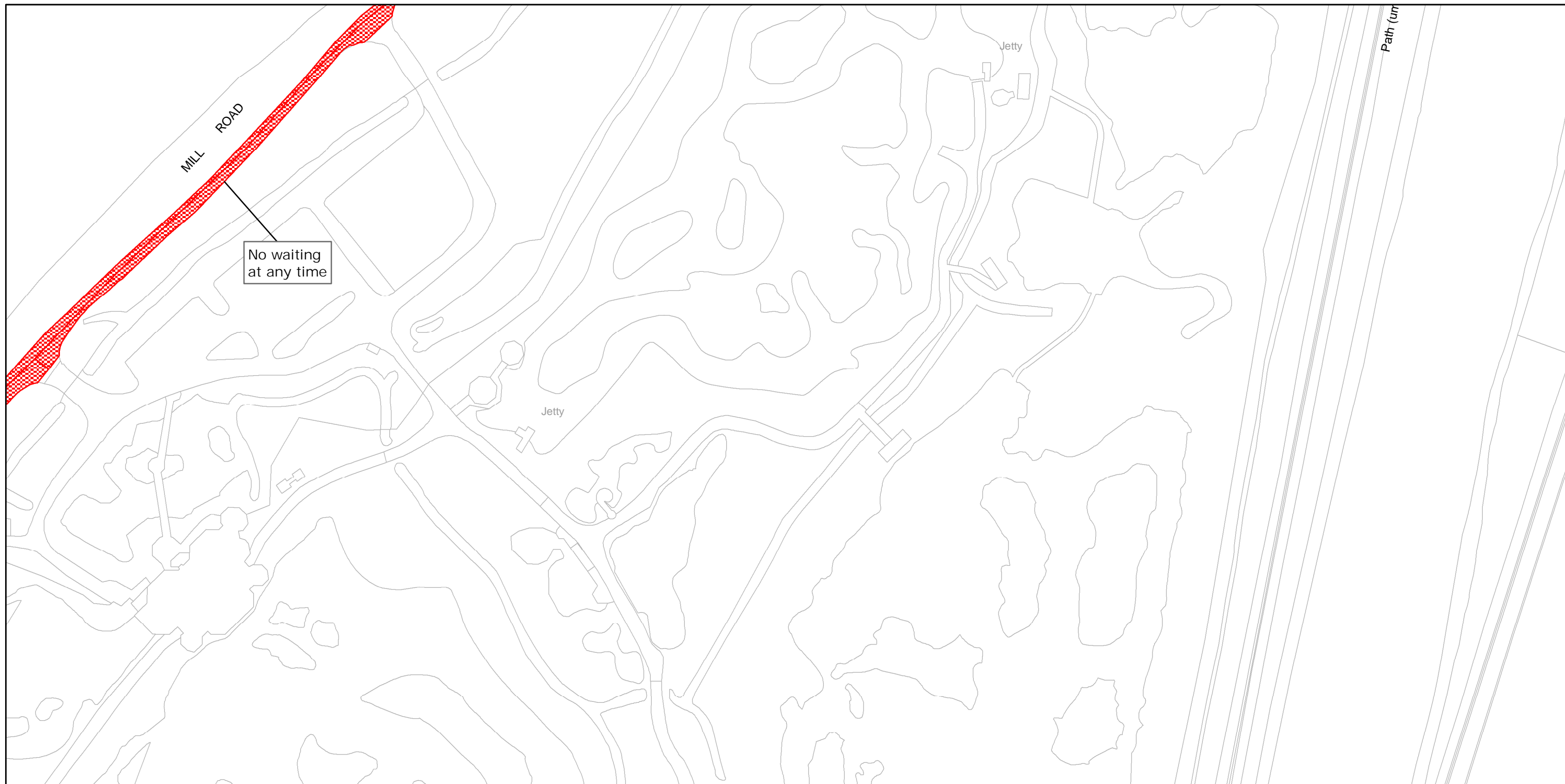
TILE REF NO:
TQ0208SWN

SHEET ISSUE NO 1

SHEET ACTIVE FROM - 05/07/2010



SCALE:
1:1250
at A3 size



West Sussex County Council
Infrastructure
The Grange
Tower Street
Chichester
West Sussex
PO19 1RH

ARUN DISTRICT: SOUTH STOKE
WAITING RESTRICTIONS

Reproduced from or based upon 2009 Ordnance Survey mapping with permission of the Controller of HMSO (c) Crown Copyright reserved.
Unauthorised reproduction infringes Crown copyright and may lead to prosecution or civil proceedings West Sussex County Council Licence No. 100023447

TILE REF NO:
TQ0208SWS

SHEET ISSUE NO 1
SHEET ACTIVE FROM - 05/07/2010



SCALE:
1:1250
at A3 size

WALBERTON



West Sussex County Council
Infrastructure
The Grange
Tower Street
Chichester
West Sussex
PO19 1RH

Reproduced from or based upon 2009 Ordnance Survey mapping with permission of the Controller of HMSO (c) Crown Copyright reserved.
Unauthorised reproduction infringes Crown copyright and may lead to prosecution or civil proceedings West Sussex County Council Licence No. 100023447

ARUN DISTRICT: WALBERTON
WAITING RESTRICTIONS

TILE REF NO:
SU9605NEN

SHEET ISSUE NO 1
SHEET ACTIVE FROM - 05/07/2010

±
SCALE:
1:1250
at A3 size



West Sussex County Council
Infrastructure
The Grange
Tower Street
Chichester
West Sussex
PO19 1RH

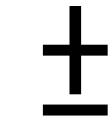
ARUN DISTRICT: WALBERTON

WAITING RESTRICTIONS

Reproduced from or based upon 2009 Ordnance Survey mapping with permission of the Controller of HMSO (c) Crown Copyright reserved.
Unauthorised reproduction infringes Crown copyright and may lead to prosecution or civil proceedings West Sussex County Council Licence No. 100023447

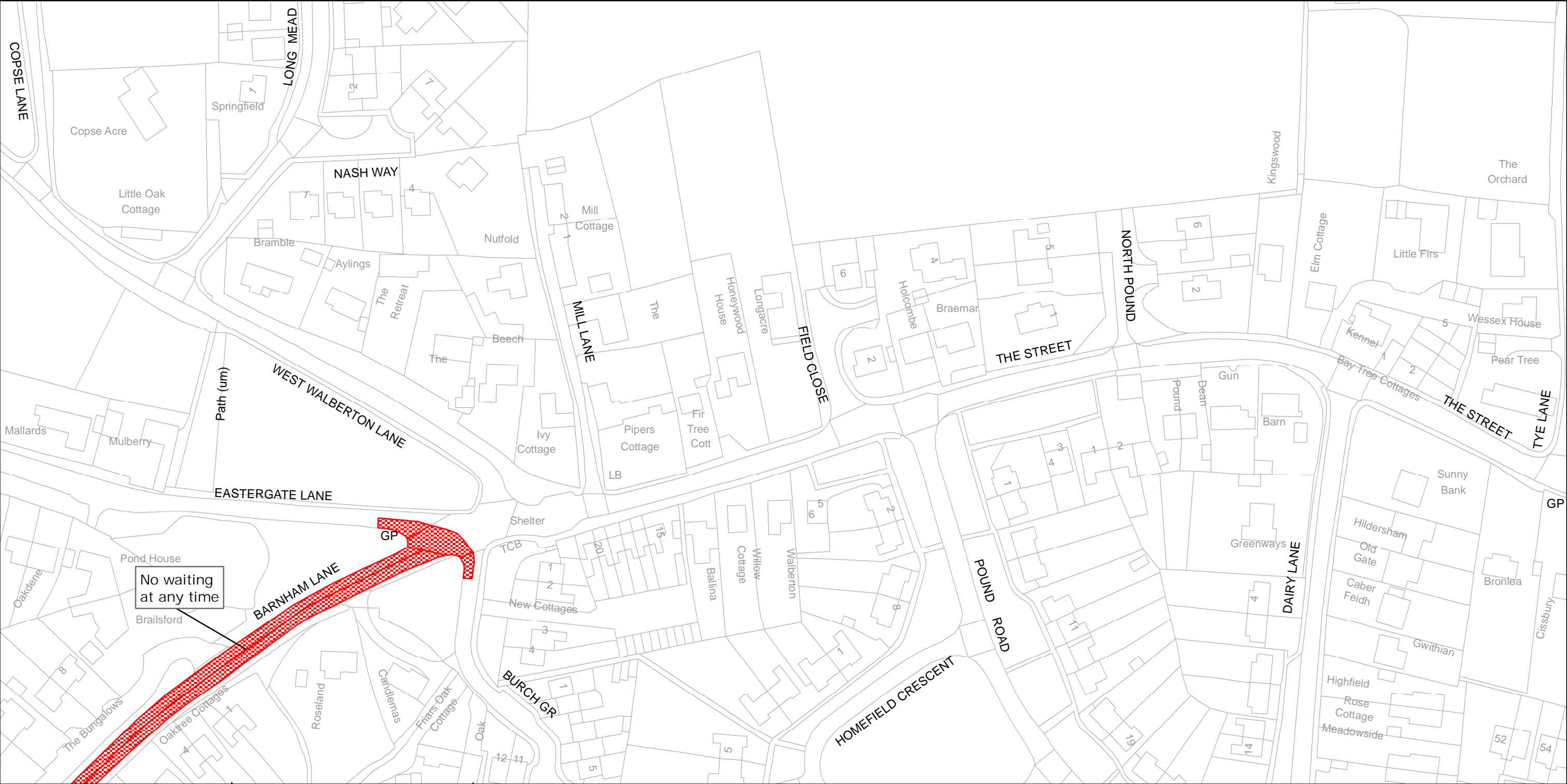
TILE REF NO:
SU9605NWN

SHEET ISSUE NO 1
SHEET ACTIVE FROM - 05/07/2010



SCALE:
1:1250

at A3 size




West Sussex County Council
Infrastructure
The Grange
Tower Street
Chichester
West Sussex
PO19 1RH

Reproduced from or based upon 2009 Ordnance Survey mapping with permission of the Controller of HMSO (c) Crown Copyright reserved.
Unauthorised reproduction infringes Crown copyright and may lead to prosecution or civil proceedings West Sussex County Council Licence No. 100023447

ARUN DISTRICT: WALBERTON
WAITING RESTRICTIONS

TILE REF NO:
SU9606SES

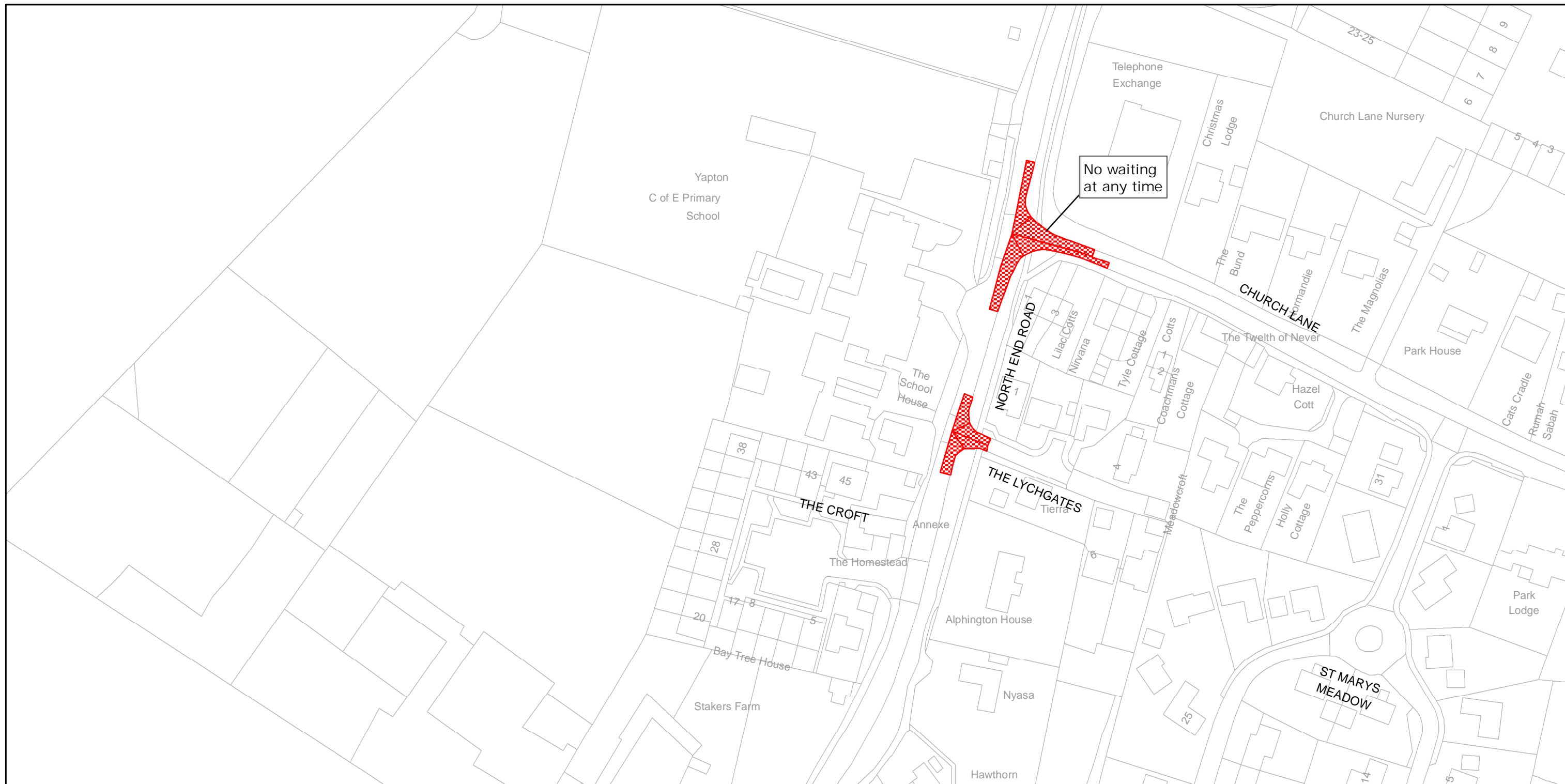
SHEET ISSUE NO 1
SHEET ACTIVE FROM - 05/07/2010



SCALE:
1:1250

at A3 size

YAPTON



West Sussex County Council
Infrastructure
The Grange
Tower Street
Chichester
West Sussex
PO19 1RH

ARUN DISTRICT: YAPTON
WAITING RESTRICTIONS

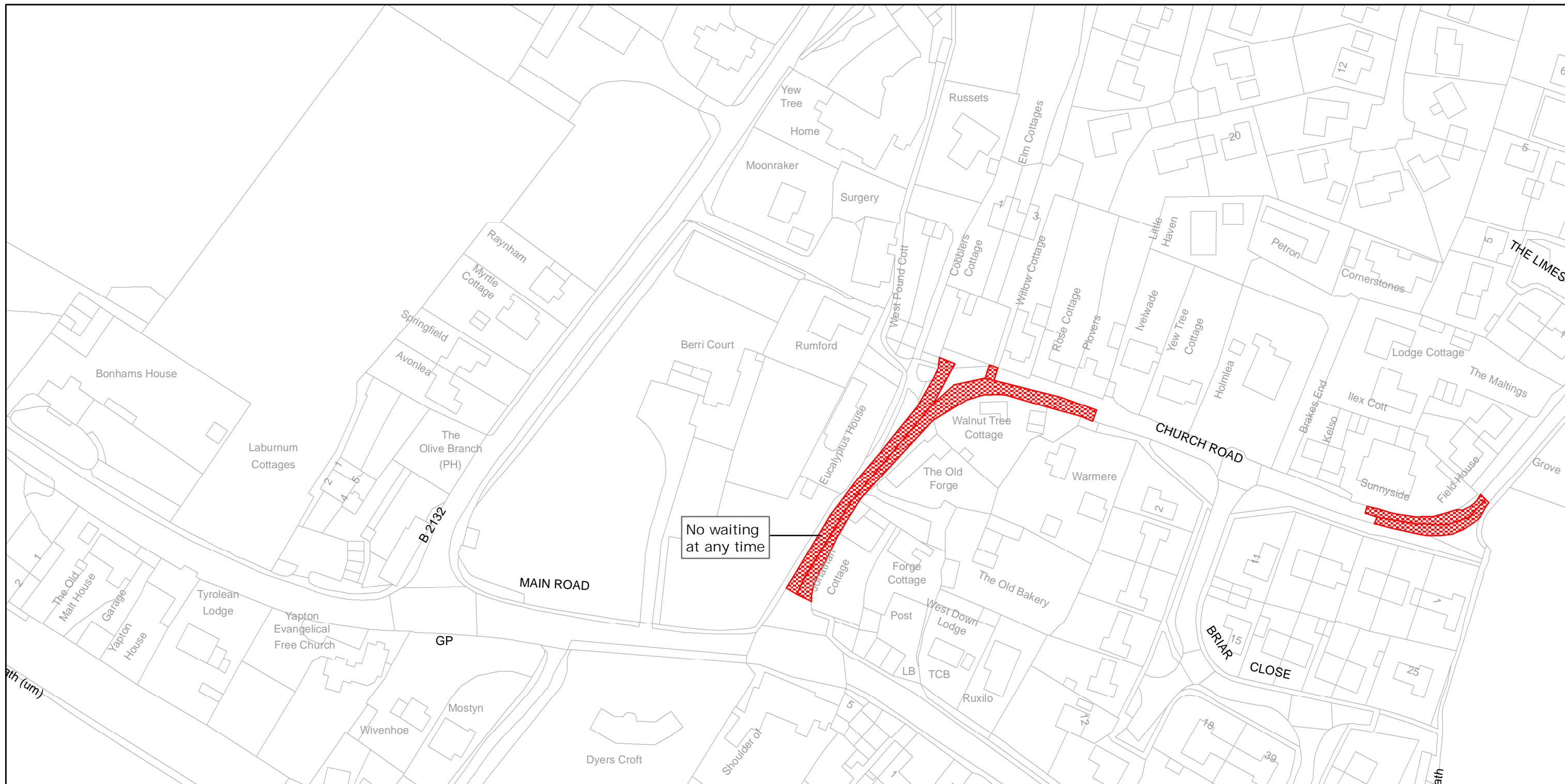
Reproduced from or based upon 2009 Ordnance Survey mapping with permission of the Controller of HMSO (c) Crown Copyright reserved.
Unauthorised reproduction infringes Crown copyright and may lead to prosecution or civil proceedings West Sussex County Council Licence No. 100023447

TILE REF NO:
SU9703NES

SHEET ISSUE NO 1
SHEET ACTIVE FROM - 05/07/2010



SCALE:
1:1250
at A3 size



West Sussex County Council
Infrastructure
The Grange
Tower Street
Chichester
West Sussex
PO19 1RH

ARUN DISTRICT: YAPTON
WAITING RESTRICTIONS

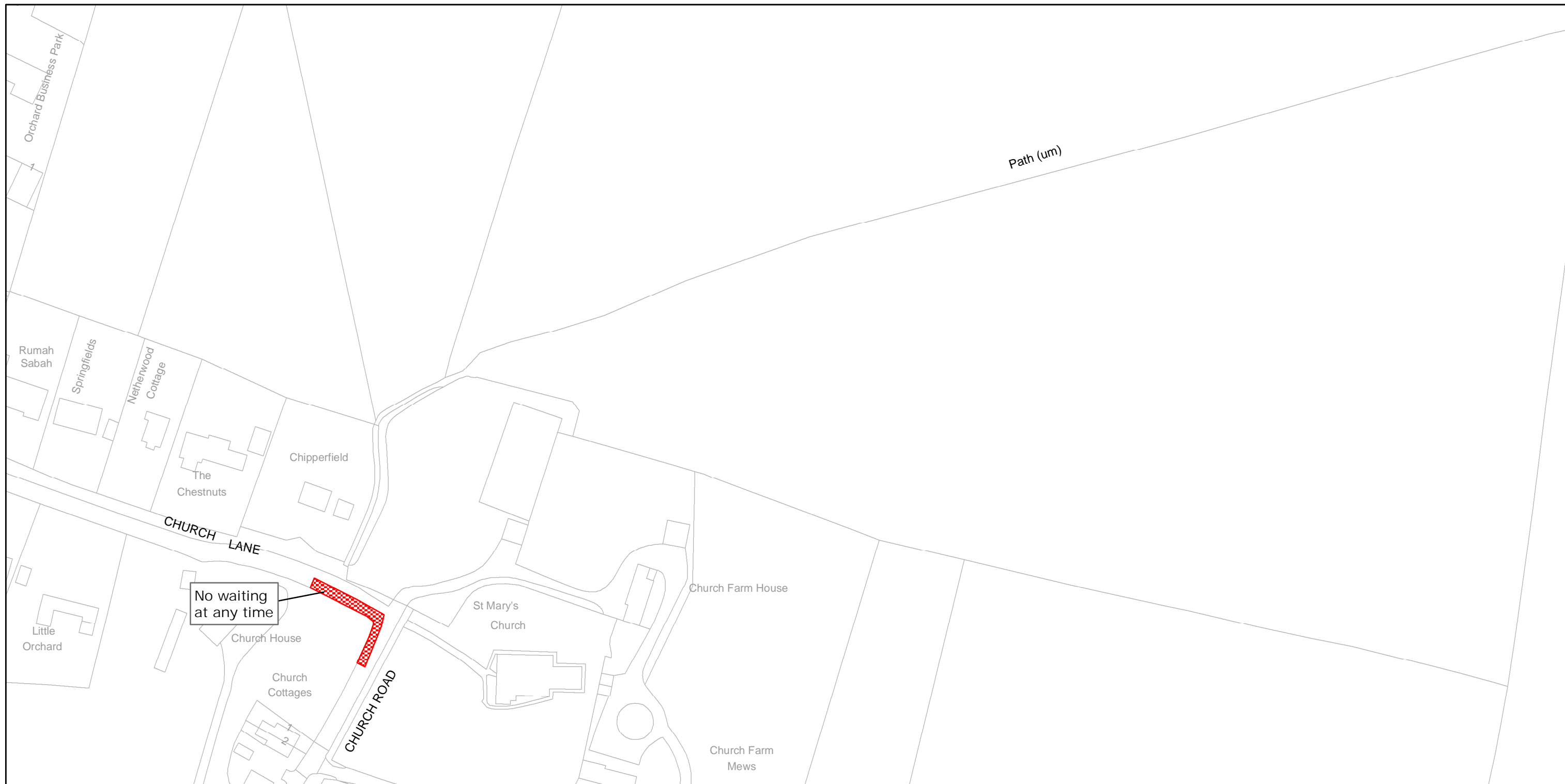
Reproduced from or based upon 2009 Ordnance Survey mapping with permission of the Controller of HMSO (c) Crown Copyright reserved.
Unauthorised reproduction infringes Crown copyright and may lead to prosecution or civil proceedings West Sussex County Council Licence No. 100023447

TILE REF NO:
SU9703SEN

SHEET ISSUE NO 1
SHEET ACTIVE FROM - 05/07/2010



SCALE:
1:1250
at A3 size



West Sussex County Council
Infrastructure
The Grange
Tower Street
Chichester
West Sussex
PO19 1RH

ARUN DISTRICT: YAPTON
WAITING RESTRICTIONS

Reproduced from or based upon 2009 Ordnance Survey mapping with permission of the Controller of HMSO (c) Crown Copyright reserved.
Unauthorised reproduction infringes Crown copyright and may lead to prosecution or civil proceedings West Sussex County Council Licence No. 100023447

TILE REF NO:
SU9803NWS

SHEET ISSUE NO 1
SHEET ACTIVE FROM - 05/07/2010



SCALE:
1:1250
at A3 size



West Sussex County Council
Infrastructure
The Grange
Tower Street
Chichester
West Sussex
PO19 1RH

ARUN DISTRICT: YAPTON
WAITING RESTRICTIONS

Reproduced from or based upon 2009 Ordnance Survey mapping with permission of the Controller of HMSO (c) Crown Copyright reserved.
Unauthorised reproduction infringes Crown copyright and may lead to prosecution or civil proceedings West Sussex County Council Licence No. 100023447

TILE REF NO:
SU9803SWS

SHEET ISSUE NO 1
SHEET ACTIVE FROM - 05/07/2010



SCALE:
1:1250
at A3 size