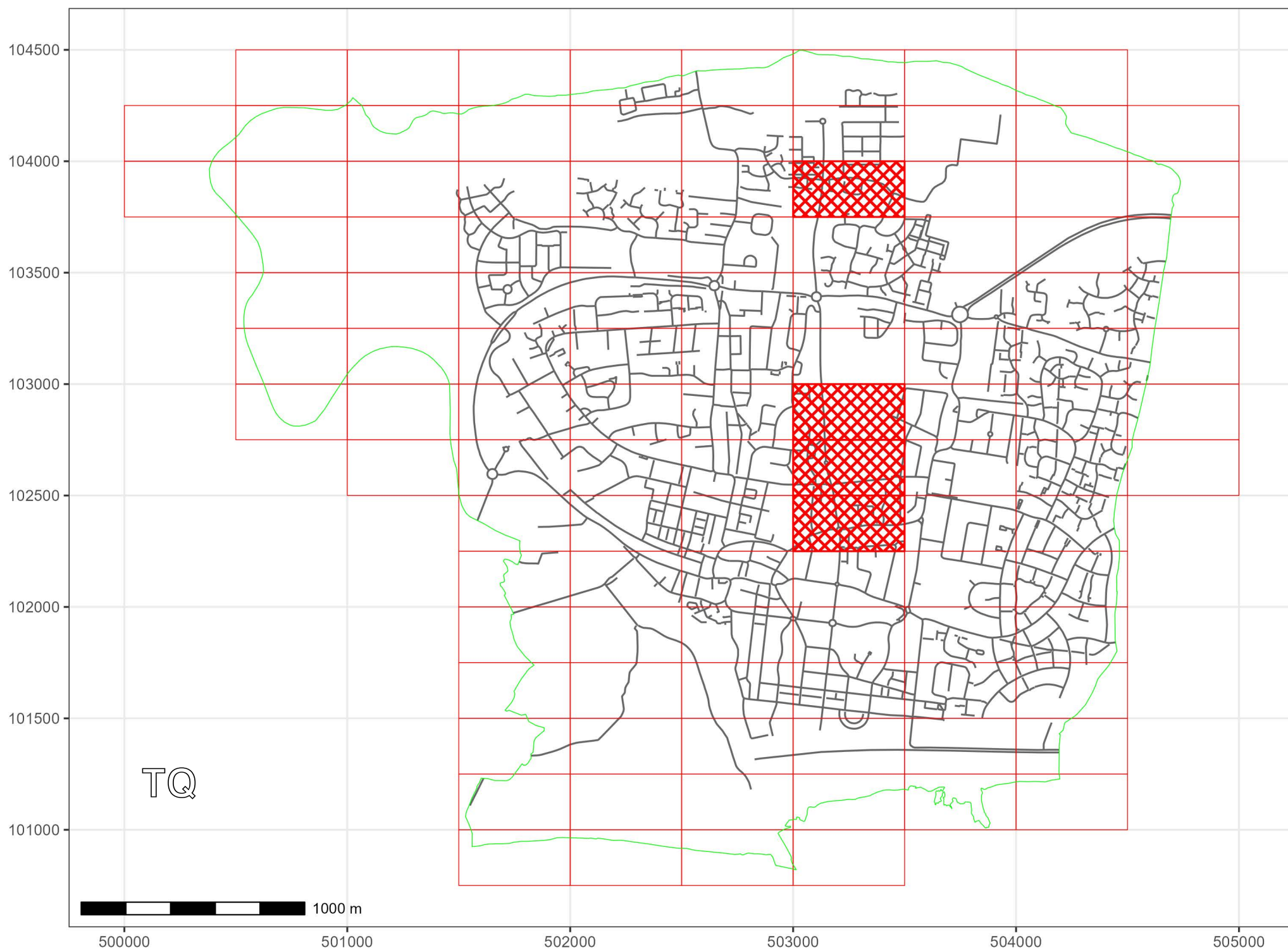







WEST SUSSEX COUNTY COUNCIL  
((ARUN DISTRICT)(PARKING PLACES & TRAFFIC REGULATION)  
(CONSOLIDATION) ORDER 2010)  
(LITTLEHAMPTON: FITZALAN ROAD, TODDINGTON LANE AND RICHARDSON WAY AMENDMENT)  
ORDER 2023

# LITTLEHAMPTON: LOCATION OF WAITING RESTRICTIONS



**KEY:**

-  OS.TILE GRID
-  PARKING TILE GRID
-  LOCATION OF WAITING RESTRICTIONS
-  PARISH BOUNDARY
-  ROAD NETWORK



West Sussex County Council  
 Highways & Transport  
 The Grange  
 Tower Street  
 Chichester  
 West Sussex  
 PO19 1RH

WEST SUSSEX COUNTY COUNCIL  
 ((ARUN DISTRICT)(PARKING PLACES & TRAFFIC  
 REGULATION)(CONSOLIDATION) ORDER 2010)  
 (LITTLEHAMPTON: FITZALAN ROAD, TODDINGTON LANE  
 AND RICHARDSON WAY AMENDMENT) ORDER 2023

**LOCATION OF WAITING RESTRICTIONS**





Reproduced from or based upon 2023 Ordnance Survey mapping with permission of the Controller of HMSO (c) Crown Copyright reserved. Unauthorised reproduction infringes Crown copyright and may lead to prosecution or civil proceedings. West Sussex County Council Licence No. 100023447

DATE: 24.04.2023



## Key for Waiting Restrictions

All areas over which the provision of the orders apply are defined by the shaded areas as shown on the following plans plus a contiguous area not indicated on the plans of verge and/or footway between the carriageway edge and the highway boundary. The plans in this schedule are based upon grid references of the Ordnance Survey National Grid defined by the OSGB 36 triangulation.

### Prohibition of Waiting

101		check	No waiting at any time
105		smallwave2	No waiting 8.00am-6.00pm any day

### Clearways

1103		herring3	Bus stop Clearway-No stopping except buses at any time
1110		usgs677	School Keep Clear No stopping 8.00am-5.00pm Mon-Fri

**WEST SUSSEX COUNTY COUNCIL**  
**((ARUN DISTRICT) (PARKING PLACES & TRAFFIC REGULATION)**  
**(CONSOLIDATION) ORDER 2010)**

**(LITTLEHAMPTON: FITZALAN ROAD, TODDINGTON LANE AND**  
**RICHARDSON WAY AMENDMENT)**  
**ORDER 2023**

West Sussex County Council in exercise of their powers under Sections 1 (1) 2 (1) and (2), 4 (2), 45, 46, 49 and 53 and Part IV of Schedule 9 of the Road Traffic Regulation Act 1984 ("the Act") as amended and of all other enabling powers and after consultation with the Chief Officer of Police in accordance with Part III of Schedule 9 to the Act hereby make the following Order:-

1. This Order shall come into operation on the Twenty Fourth day of April 2023 and may be cited as "West Sussex County Council ((Arun District) (Parking Places & Traffic Regulation) (Consolidation) Order 2010) (Littlehampton: Fitzalan Road, Toddington Lane and Richardson Way Amendment) Order 2023".
2. The "West Sussex County Council (Arun District) (Parking Places & Traffic Regulation) (Consolidation) Order 2010" is hereby amended by the replacement of the plans specified in the First Schedule to this Order, with the plans specified in the Second Schedule, attached hereto.
3. The "West Sussex County Council (Arun District) (Parking Places & Traffic Regulation) (Consolidation) Order 2010" is hereby amended by the addition of the plan specified in the Third Schedule to this Order, attached hereto.

**FIRST SCHEDULE**  
**Plans to be Replaced**

TQ0302NWN (Issue Number 1)  
TQ0302NWS (Issue Number 2)  
TQ0302SWN (Issue Number 4)

**SECOND SCHEDULE**  
**Replacement Plan**


TQ0302NWN (Issue Number 2)  
TQ0302NWS (Issue Number 3)  
TQ0302SWN (Issue Number 5)

**THIRD SCHEDULE**  
**Plan to be added**

TQ0303NWN (Issue Number 1)

**For and on behalf of WEST SUSSEX COUNTY COUNCIL**

*Authorised Signatory:*

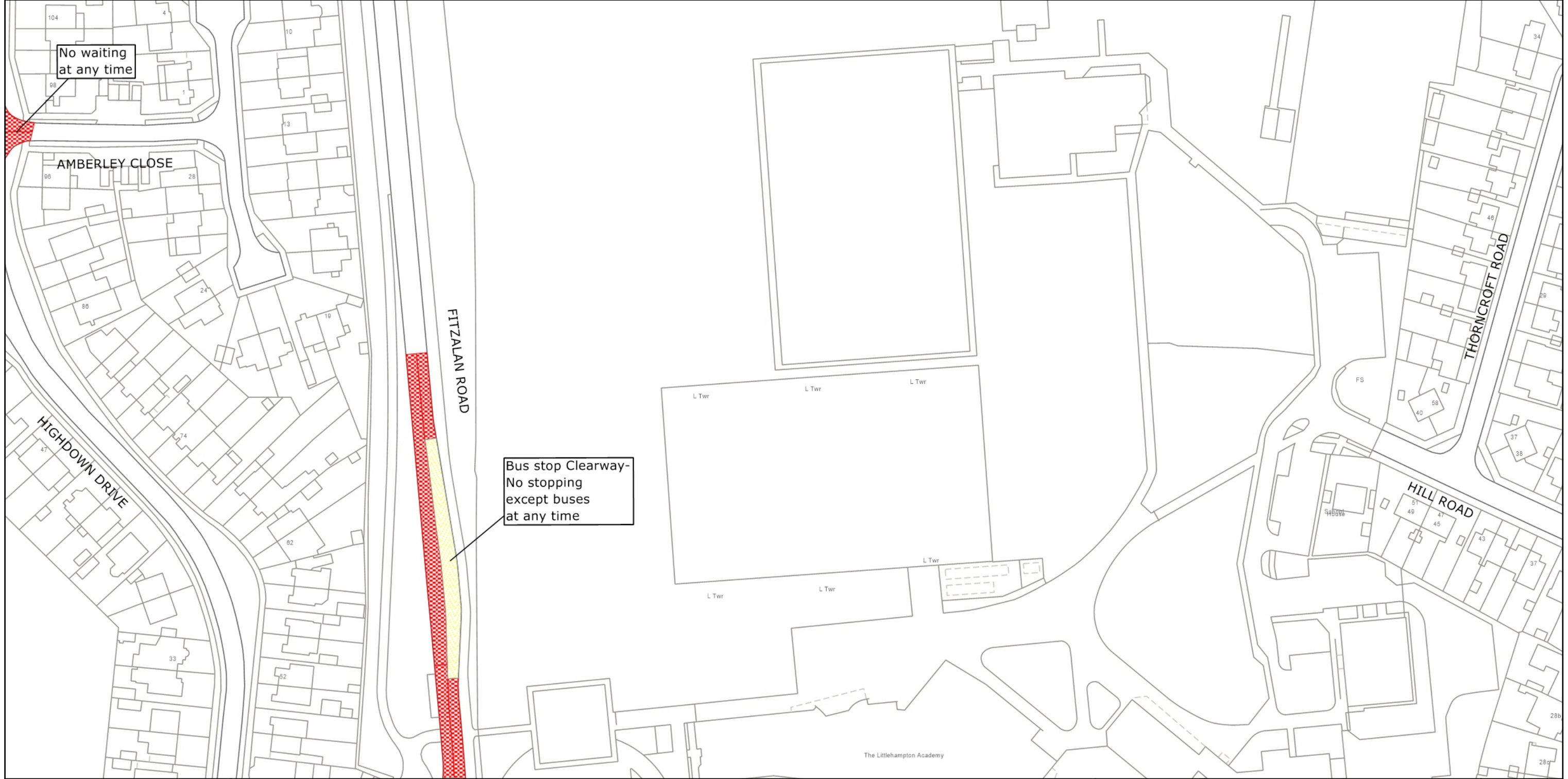
A handwritten signature in black ink, appearing to read 'Martin Moore', with a horizontal line extending to the right.

*NAME: Martin Moore*

*DATE MADE: Twentieth day of April 2023*

JEA9008-MM





West Sussex County Council  
 Highways & Transport  
 The Grange  
 Tower Street  
 Chichester  
 West Sussex  
 PO19 1RH

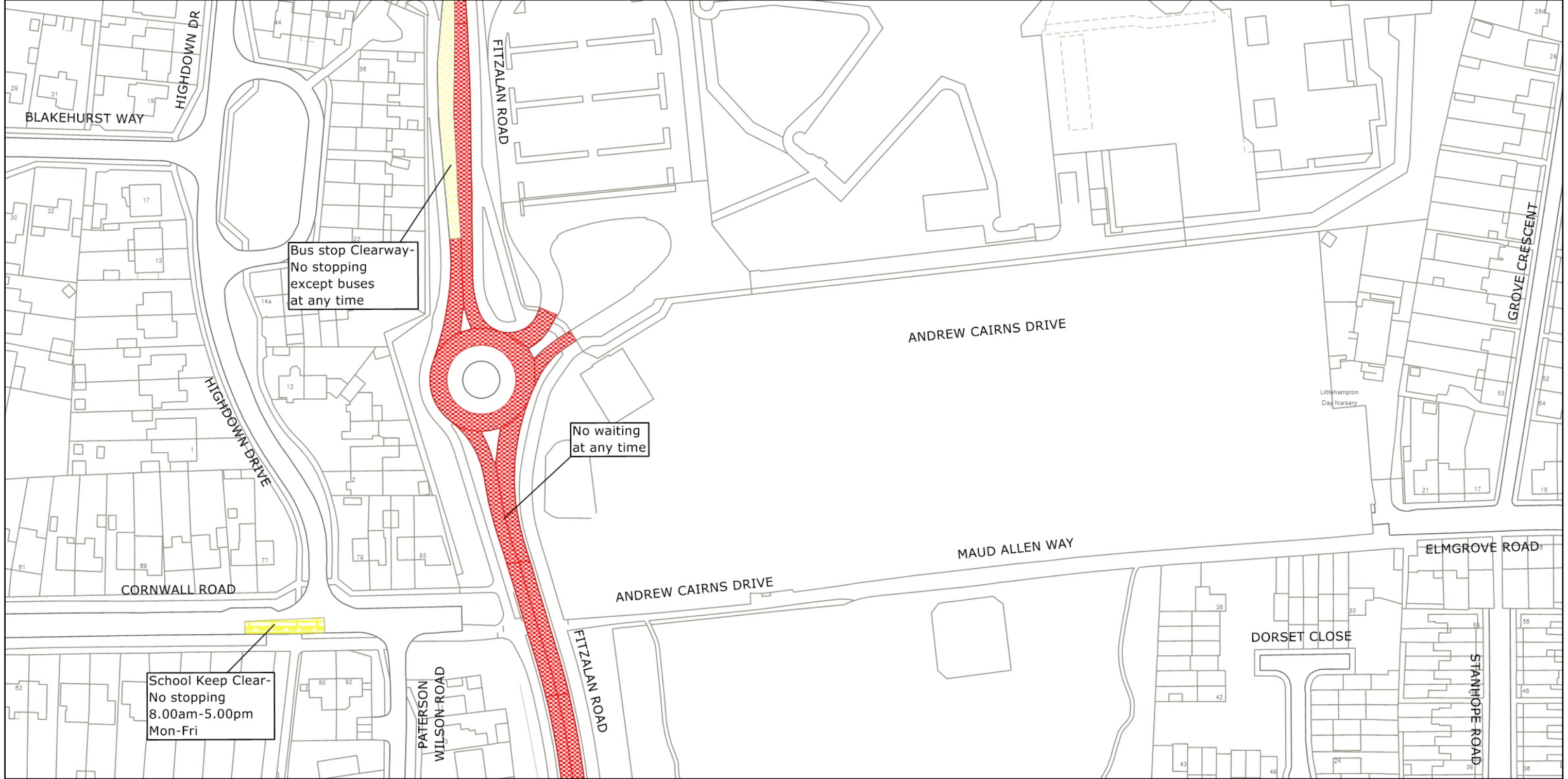
ARUN DISTRICT: LITTLEHAMPTON  
 WAITING RESTRICTIONS

TILE REF NO:  
 TQ0302NWN  
 SHEET ISSUE NO 2  
 SHEET ACTIVE FROM - 24.04.2023



Reproduced from or based upon 2023 Ordnance Survey mapping with permission of the Controller of HMSO (c) Crown Copyright reserved. Unauthorised reproduction infringes Crown copyright and may lead to prosecution or civil proceedings West Sussex County Council Licence No. 100018485





West Sussex County Council  
 Highways & Transport  
 The Grange  
 Tower Street  
 Chichester  
 West Sussex  
 PO19 1RH

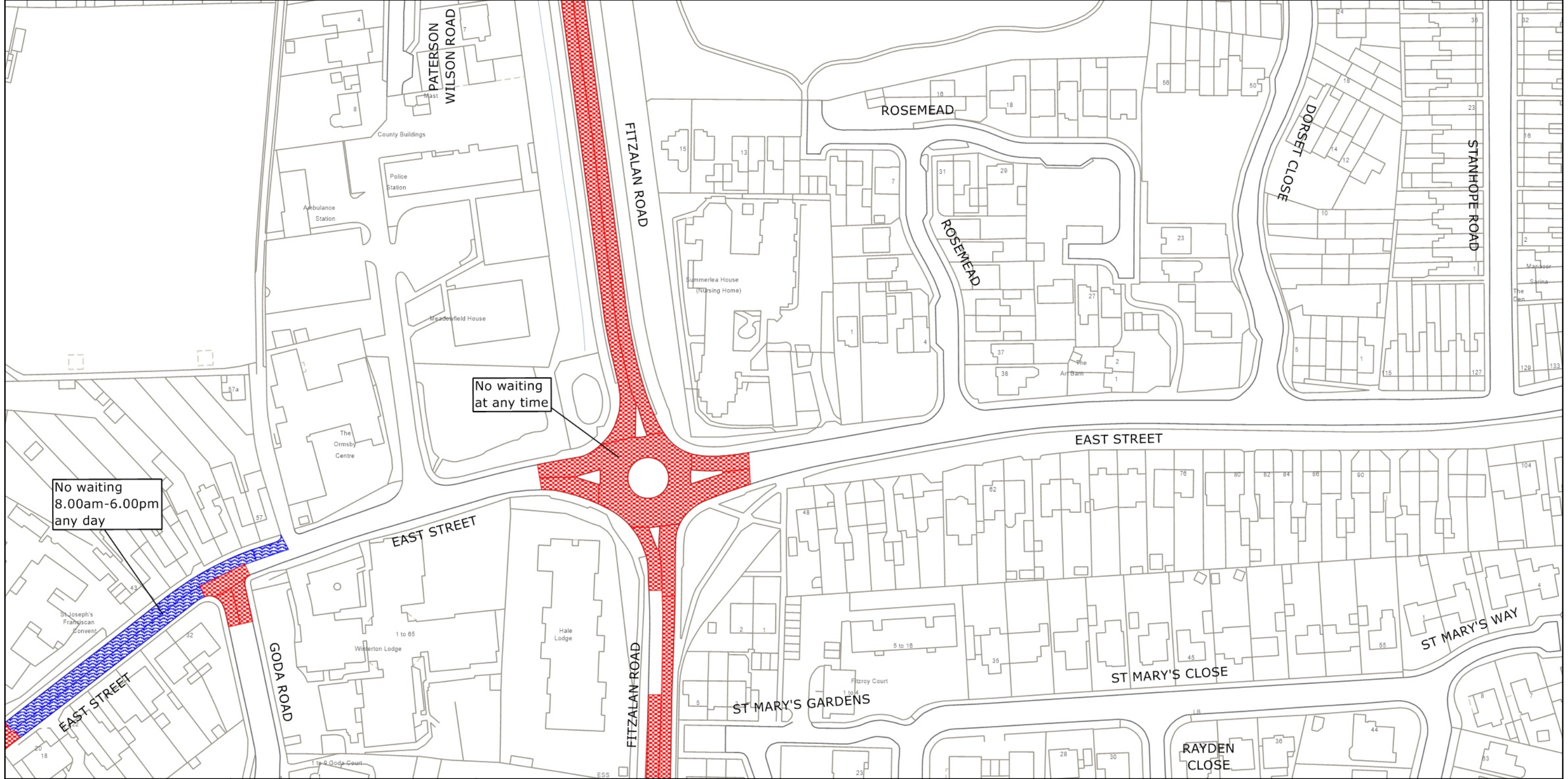
ARUN DISTRICT: LITTLEHAMPTON  
 WAITING RESTRICTIONS

TILE REF NO:  
 TQ0302NWS  
 SHEET ISSUE NO 3  
 SHEET ACTIVE FROM - 24.04.2023

N  
  
 SCALE:  
 1:1250  
 at A3 size

Reproduced from or based upon 2023 Ordnance Survey mapping with permission of the Controller of HMSO (c) Crown Copyright reserved. Unauthorised reproduction infringes Crown copyright and may lead to prosecution or civil proceedings West Sussex County Council Licence No. 100018485






West Sussex County Council  
 Highways & Transport  
 The Grange  
 Tower Street  
 Chichester  
 West Sussex  
 PO19 1RH

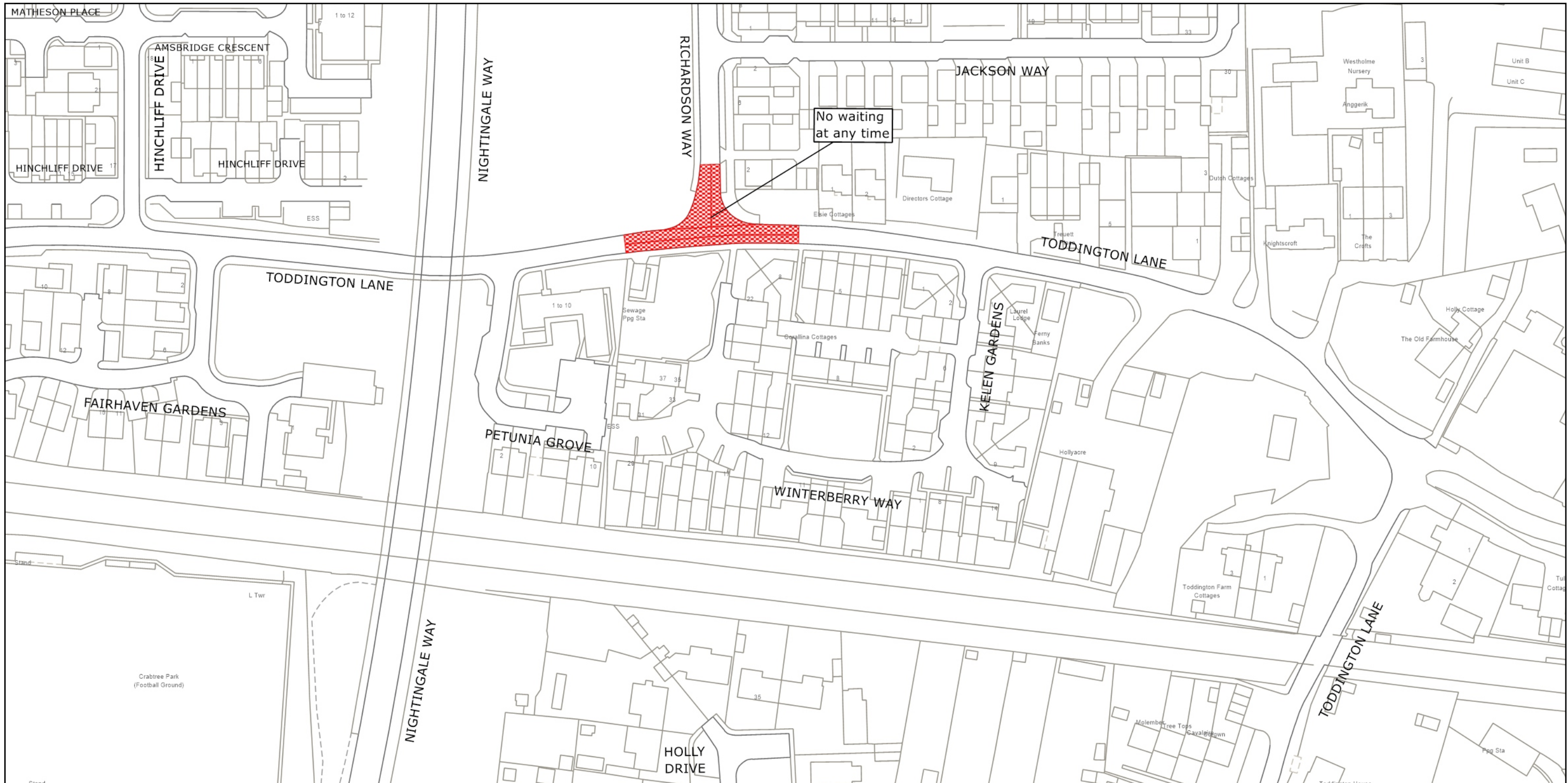
ARUN DISTRICT: LITTLEHAMPTON  
 WAITING RESTRICTIONS

TILE REF NO:  
 TQ0302SWN  
 SHEET ISSUE NO 5  
 SHEET ACTIVE FROM - 24.04.2023



Reproduced from or based upon 2023 Ordnance Survey mapping with permission of the Controller of HMSO (c) Crown Copyright reserved. Unauthorised reproduction infringes Crown copyright and may lead to prosecution or civil proceedings West Sussex County Council Licence No. 100018485





West Sussex County Council  
 Highways & Transport  
 The Grange  
 Tower Street  
 Chichester  
 West Sussex  
 PO19 1RH

ARUN DISTRICT: LITTLEHAMPTON  
 WAITING RESTRICTIONS

TILE REF NO:  
 TQ0303NWN  
 SHEET ISSUE NO 1  
 SHEET ACTIVE FROM - 24.04.2023

N  
  
 SCALE:  
 1:1250  
 at A3 size

Reproduced from or based upon 2023 Ordnance Survey mapping with permission of the Controller of HMSO (c) Crown Copyright reserved. Unauthorised reproduction infringes Crown copyright and may lead to prosecution or civil proceedings West Sussex County Council Licence No. 100018485