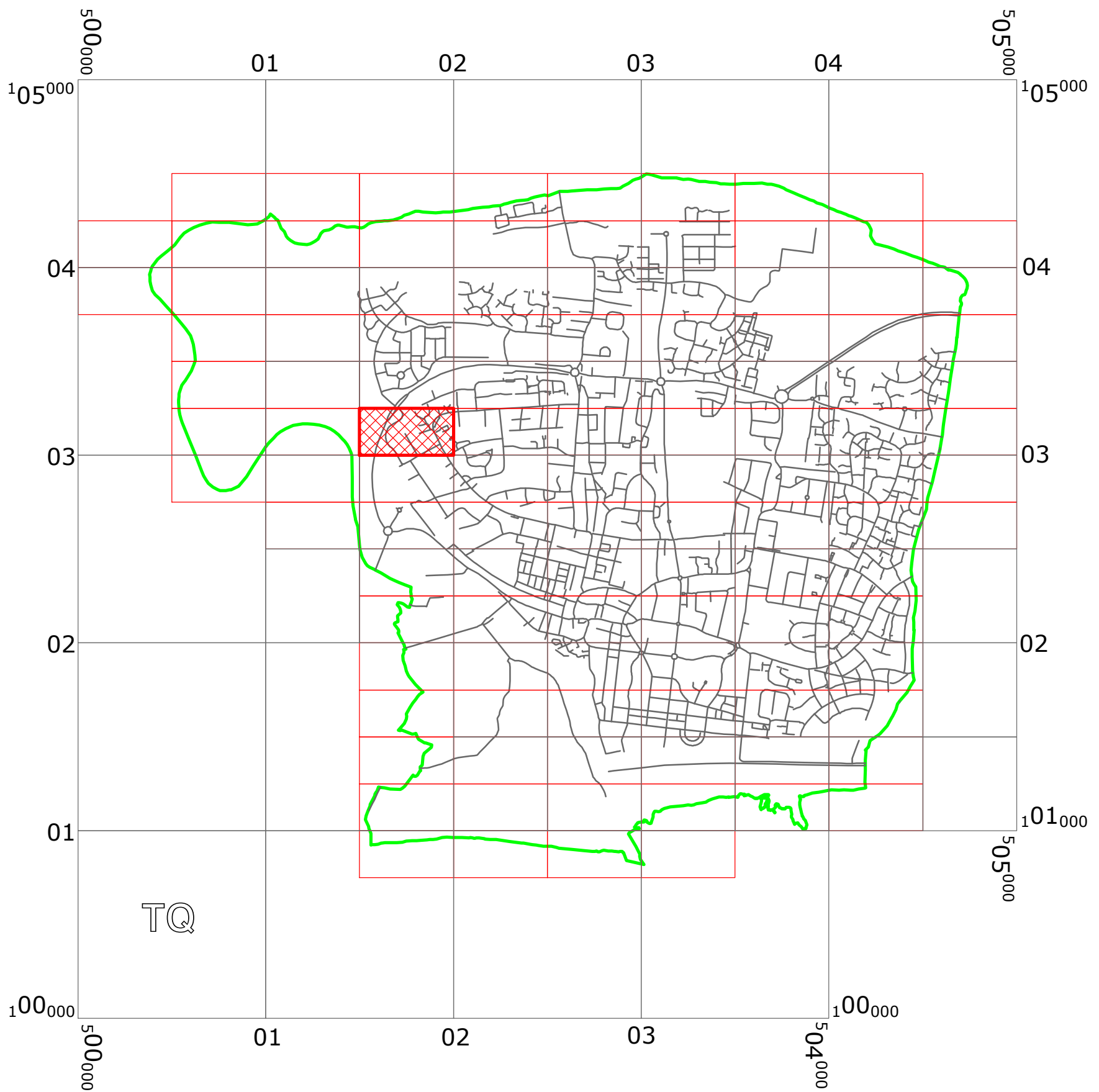







WEST SUSSEX COUNTY COUNCIL  
((ARUN DISTRICT)(PARKING PLACES & TRAFFIC REGULATION)  
(CONSOLIDATION) ORDER 2010)  
(LITTLEHAMPTON: ELDON WAY AMENDMENT)  
ORDER 2022

# LITTLEHAMPTON: LOCATION OF WAITING RESTRICTIONS



**KEY:**

-  OS.TILE GRID
-  PARKING TILE GRID
-  LOCATION OF WAITING RESTRICTIONS
-  PARISH BOUNDARY
-  ROAD NETWORK



West Sussex County Council  
 Highways & Transport  
 The Grange  
 Tower Street  
 Chichester  
 West Sussex  
 PO19 1RH

WEST SUSSEX COUNTY COUNCIL  
 ((ARUN DISTRICT)(PARKING PLACES & TRAFFIC REGULATION)  
 (CONSOLIDATION) ORDER 2010)  
 (LITTLEHAMPTON: ELDON WAY AMENDMENT)  
 ORDER 2022

LOCATION OF WAITING RESTRICTIONS





Reproduced from or based upon 2022 Ordnance Survey mapping with permission of the Controller of HMSO (c) Crown Copyright reserved. Unauthorised reproduction infringes Crown copyright and may lead to prosecution or civil proceedings. West Sussex County Council Licence No. 100023447

SCALE: 1:25000  
 DATE: 29.08.2022


### Key for Waiting Restrictions

All areas over which the provision of the orders apply are defined by the shaded areas as shown on the following plans plus a contiguous area not indicated on the plans of verge and/or footway between the carriageway edge and the highway boundary. The plans in this schedule are based upon grid references of the Ordnance Survey National Grid defined by the OSGB 36 triangulation.

#### Prohibition of Waiting

101		check	No waiting at any time
107		pat020	No waiting 8.00am-6.00pm Mon-Sat

#### Clearways

1102		pat062	24hr Rural Clearway
------	--	--------	---------------------

**WEST SUSSEX COUNTY COUNCIL**  
**((ARUN DISTRICT) (PARKING PLACES & TRAFFIC REGULATION)**  
**(CONSOLIDATION) ORDER 2010)**

**(LITTLEHAMPTON: ELDON WAY AMENDMENT) ORDER 2022**

West Sussex County Council in exercise of their powers under Sections 1 (a) 2 (1) and (2), 4 (2), 45. 46. 49 and 53 and Part IV of Schedule 9 of the Road Traffic Regulation Act 1984 ("the Act") as amended and of all other enabling powers and after consultation with the Chief Officer of Police in accordance with Part III of Schedule 9 to the Act hereby make the following Order:-

1. The Order shall come into operation on the Twenty Ninth day of August 2022 and may be cited as "West Sussex County Council ((Arun District) (Parking Places & Traffic Regulation) (Consolidation) Order 2010) (Littlehampton: Eldon Way Amendment) Order 2022".
2. The "West Sussex County Council ((Arun District) (Parking Places & Traffic Regulation) (Consolidation) Order 2010" is hereby amended by the replacement of the plan specified in the First Schedule to this Order, with the plan specified in the Second Schedule, attached hereto.

**FIRST SCHEDULE**  
**Plan to be Replaced**


TQ0103SES (Issue Number 1)

**SECOND SCHEDULE**  
**Replacement Plan**

TQ0103SES (Issue Number 2)

**For and on behalf of WEST SUSSEX COUNTY COUNCIL**

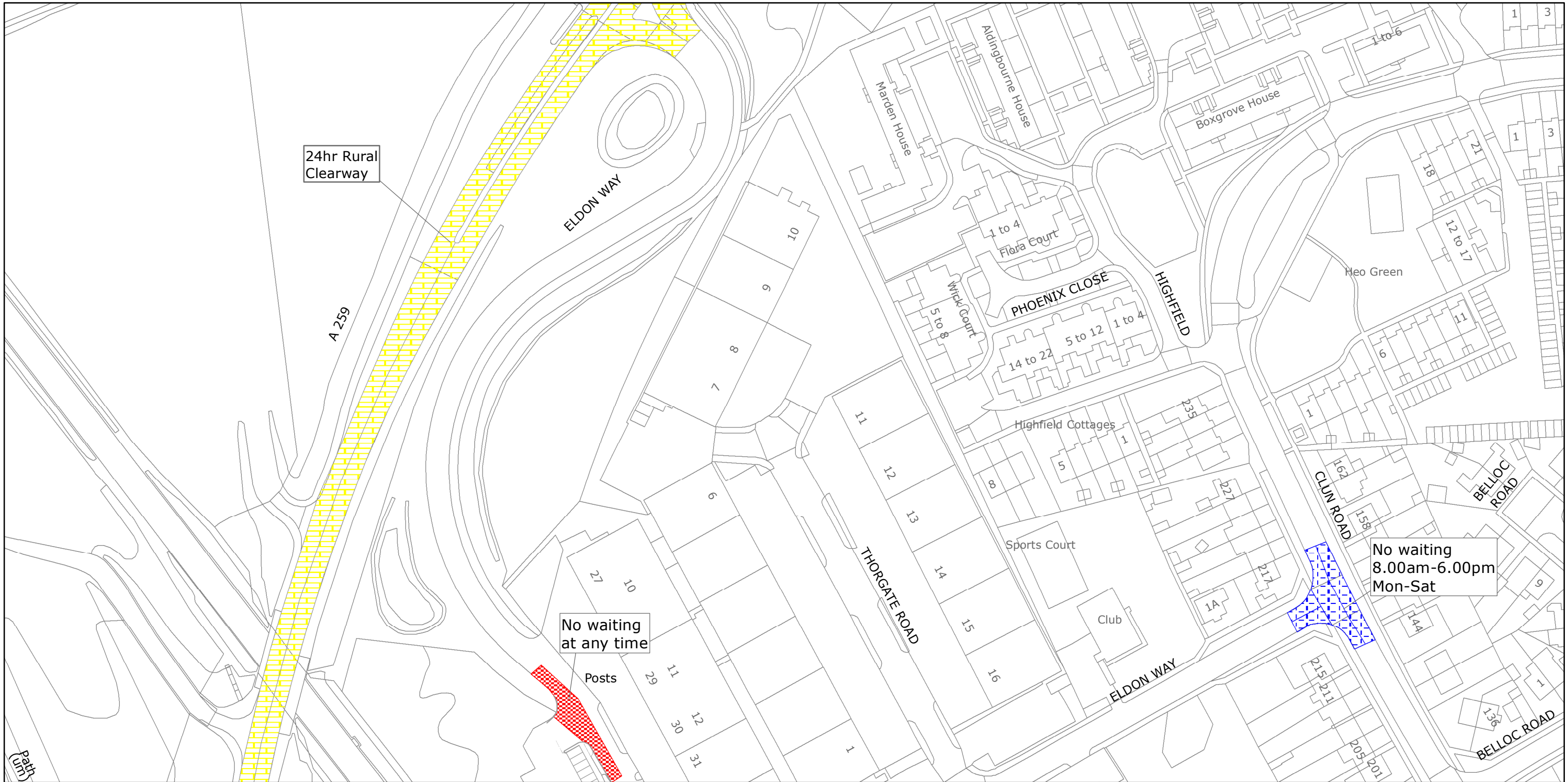
*Authorised Signatory:*



*NAME: Martin Moore*

*DATE MADE: Twenty Fifth day of August 2022*

JEA9009-MM



West Sussex County Council  
 Highways & Transport  
 The Grange  
 Tower Street  
 Chichester  
 West Sussex  
 PO19 1RH

ARUN DISTRICT: LITTLEHAMPTON  
 WAITING RESTRICTIONS

Reproduced from or based upon 2022 Ordnance Survey mapping with permission of the Controller of HMSO (c) Crown Copyright reserved.  
 Unauthorised reproduction infringes Crown copyright and may lead to prosecution or civil proceedings West Sussex County Council Licence No. 100018485

TILE REF NO:  
 TQ0103SES

SHEET ISSUE NO 2  
 SHEET ACTIVE FROM - 29.08.2022



SCALE:  
 1:1250  
 at A3 size