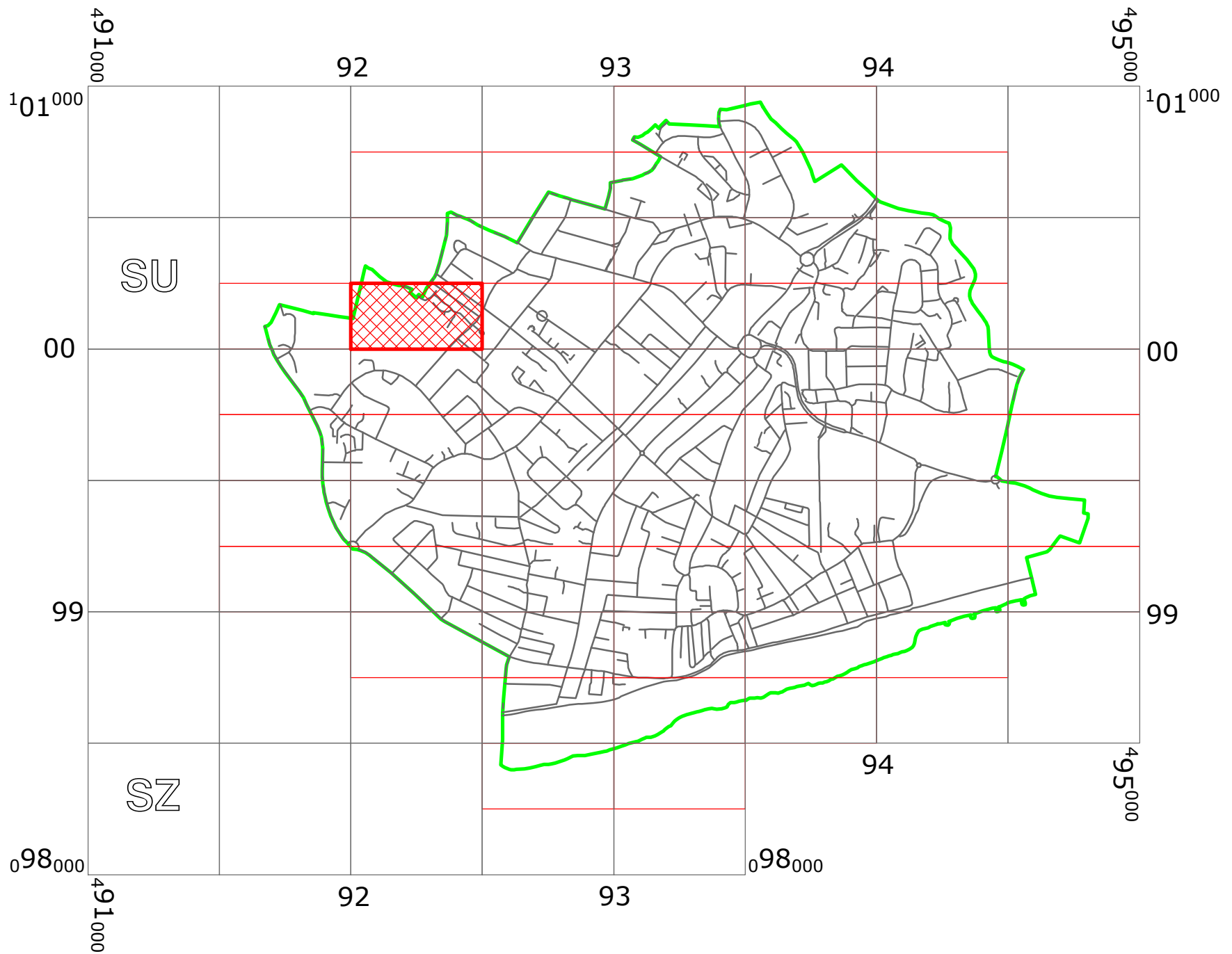







WEST SUSSEX COUNTY COUNCIL  
((ARUN DISTRICT)(PARKING PLACES & TRAFFIC REGULATION)  
(CONSOLIDATION) ORDER 2010)  
(BOGNOR REGIS: WESTLOATS LANE AMENDMENT)  
ORDER 2022

**BOGNOR REGIS: LOCATION OF WAITING RESTRICTIONS**



**KEY:**

-  OS.TILE GRID
-  PARKING TILE GRID
-  LOCATION OF WAITING RESTRICTIONS
-  PARISH BOUNDARY
-  ROAD NETWORK



West Sussex County Council  
 Highways & Transport  
 The Grange  
 Tower Street  
 Chichester  
 West Sussex  
 PO19 1RH

WEST SUSSEX COUNTY COUNCIL  
 ((ARUN DISTRICT)(PARKING PLACES & TRAFFIC REGULATION)  
 (CONSOLIDATION) ORDER 2010)  
 (BOGNOR REGIS: WESTLOATS LANE AMENDMENT)  
 ORDER 2022

LOCATION OF WAITING RESTRICTIONS



Reproduced from or based upon 2022 Ordnance Survey mapping with permission of the Controller of HMSO (c) Crown Copyright reserved.  
 Unauthorised reproduction infringes Crown copyright and may lead to prosecution or civil proceedings  
 West Sussex County Council Licence No. 100023447

SCALE: 1:20000  
 DATE: 21.03.2022

**WEST SUSSEX COUNTY COUNCIL**  
**((ARUN DISTRICT) (PARKING PLACES & TRAFFIC REGULATION)**  
**(CONSOLIDATION) ORDER 2010)**

**(BOGNOR REGIS: WESTLOATS LANE AMENDMENT) ORDER 2022**

West Sussex County Council in exercise of their powers under Sections 1 (a) 2 (1) and (2), 4 (2), 45. 46. 49 and 53 and Part IV of Schedule 9 of the Road Traffic Regulation Act 1984 ("the Act") as amended and of all other enabling powers and after consultation with the Chief Officer of Police in accordance with Part III of Schedule 9 to the Act hereby make the following Order:-

1. The Order shall come into operation on the Twenty First Day of March 2022 and may be cited as "West Sussex County Council ((Arun District) (Parking Places & Traffic Regulation) (Consolidation) Order 2010) (Bognor Regis: Westloats Lane Amendment) Order 2022".
2. The "West Sussex County Council ((Arun District) (Parking Places & Traffic Regulation) (Consolidation) Order 2010" is hereby amended by the replacement of the plan specified in the First Schedule to this Order, with the plan specified in the Second Schedule, attached hereto.

**FIRST SCHEDULE**  
**Plans to be Replaced**

SU9200SWS (Issue Number 3)

**SECOND SCHEDULE**  
**Replacement Plans**

SU9200SWS (Issue Number 4)

**For and on behalf of WEST SUSSEX COUNTY COUNCIL**

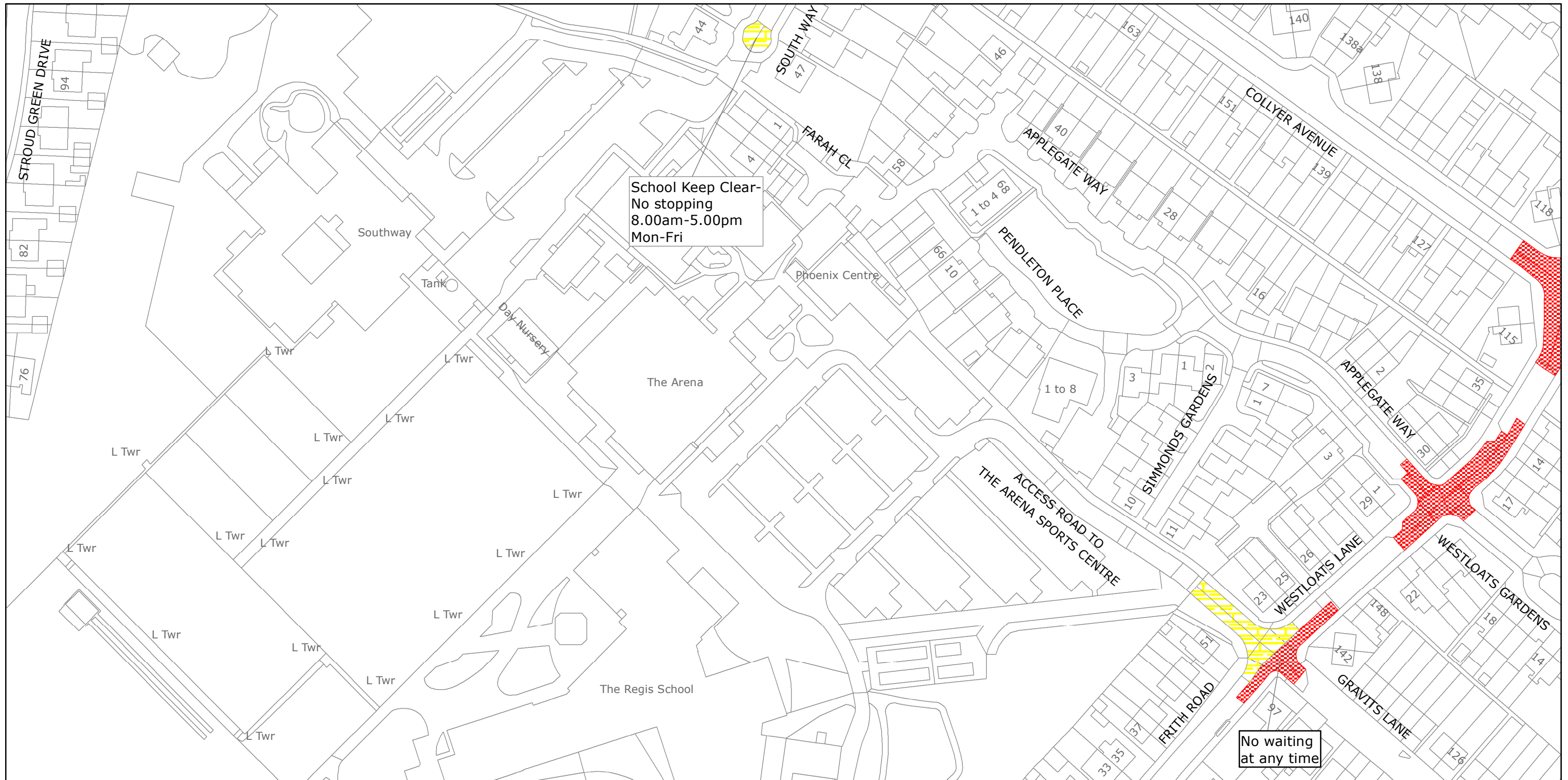
*Authorised Signatory:*



*NAME: Martin Moore*

*DATE MADE: Seventeenth Day of March 2022*

*JWA2001-MM*



School Keep Clear-  
No stopping  
8.00am-5.00pm  
Mon-Fri

No waiting  
at any time



West Sussex County Council  
Highways & Transport  
The Grange  
Tower Street  
Chichester  
West Sussex  
PO19 1RH

ARUN DISTRICT: BERSTED AND BOGNOR REGIS

WAITING RESTRICTIONS

TILE REF NO:  
SU9200SWS

SHEET ISSUE NO 4  
SHEET ACTIVE FROM - 21.03.2022



SCALE:  
1:1250  
at A3 size

Reproduced from or based upon 2022 Ordnance Survey mapping with permission of the Controller of HMSO (c) Crown Copyright reserved.  
Unauthorised reproduction infringes Crown copyright and may lead to prosecution or civil proceedings West Sussex County Council Licence No. 100018485