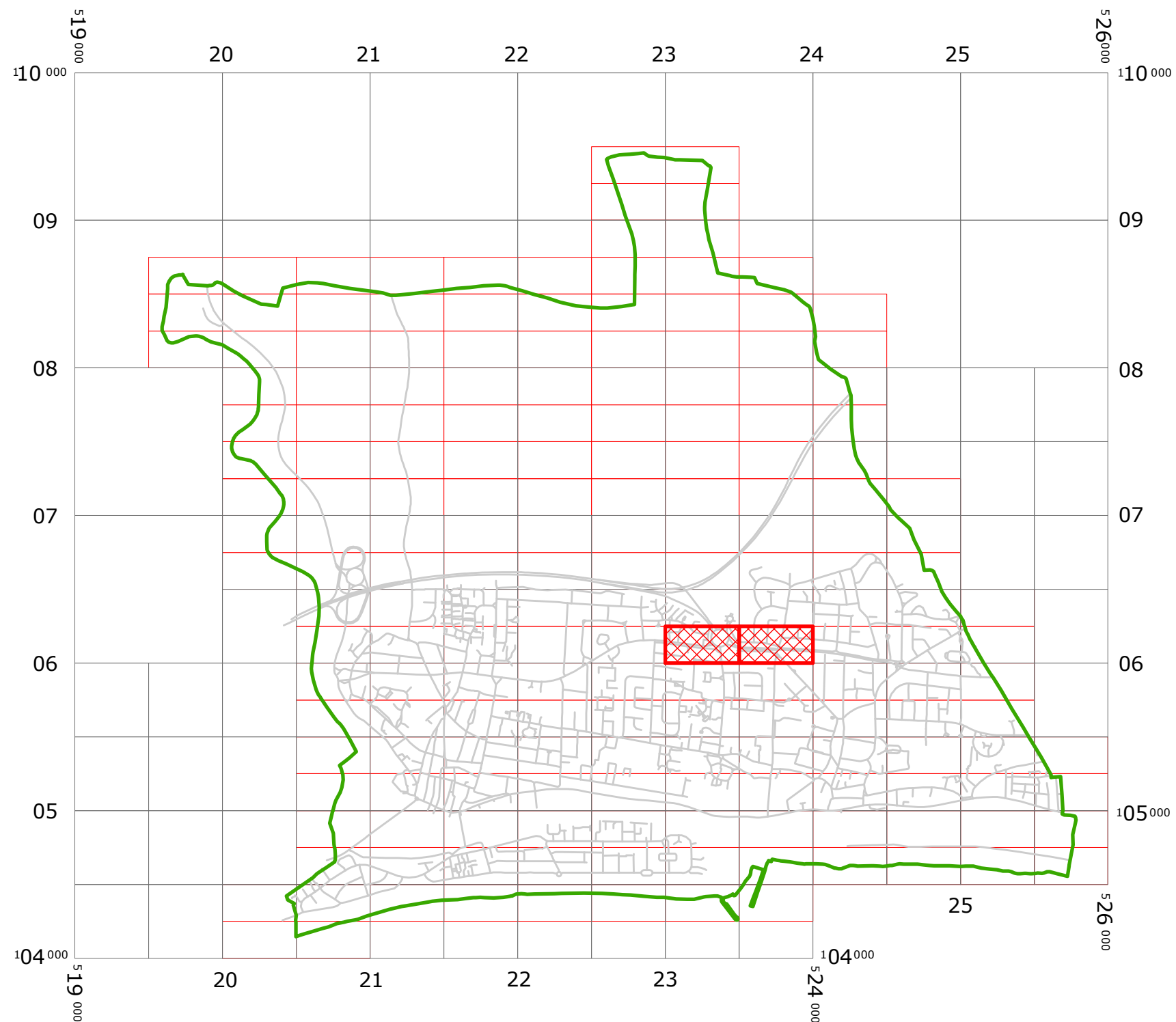







WEST SUSSEX COUNTY COUNCIL
((ADUR DISTRICT) (PARKING PLACES AND TRAFFIC REGULATION)
(CONSOLIDATION) ORDER 2009)
(SHOREHAM/SOUTHWICK: KINGSTON BROADWAY AMENDMENT) ORDER 2011



KEY:

-  SHOREHAM/SOUTHWICK PARISH BOUNDARY
-  LOCATION OF WAITING RESTRICTIONS
-  SHOREHAM/SOUTHWICK OS TILES
-  SHOREHAM/SOUTHWICK PARKING TILES
-  SHOREHAM/SOUTHWICK ROAD NETWORK



West Sussex County Council
Infrastructure
The Grange
Tower Street
Chichester
West Sussex
PO19 1RH

WEST SUSSEX COUNTY COUNCIL
(ADUR DISTRICT) (PARKING PLACES AND TRAFFIC REGULATION)
(CONSOLIDATION) ORDER 2009)
(SHOREHAM/SOUTHWICK: KINGSTON BROADWAY AMENDMENT) ORDER 2011

LOCATION OF WAITING RESTRICTIONS

Reproduced from or based upon 2009 Ordnance Survey mapping with permission of the Controller of HMSO (c) Crown Copyright reserved.
Unauthorised reproduction infringes Crown copyright and may lead to prosecution or civil proceedings West Sussex County Council Licence No. 100018485


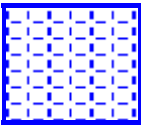
SCALE: 1:35,000
DATE: 08/07/2011




Key for Waiting Restrictions

All areas over which the provision of the orders apply are defined by the shaded areas as shown on the following plans plus a contiguous area not indicated on the plans of verge and/or footway between the carriageway edge and the highway boundary. The plans in this schedule are based upon grid references of the Ordnance Survey National Grid defined by the OSGB 36 triangulation.

Prohibition of waiting

101		check	No waiting at any time
107		pat020	No waiting 8.00am-6.00pm Mon–Sat

Free Limited Waiting

710		pat040	Waiting limited to 2hrs No return within 1hr 8.00am-6.00pm Mon–Sat
-----	---	--------	---

WEST SUSSEX COUNTY COUNCIL
((ADUR DISTRICT) (PARKING PLACES & TRAFFIC REGULATION)
(CONSOLIDATION) ORDER 2009)

(SHOREHAM/SOUTHWICK: KINGSTON BROADWAY AMENDMENT)
ORDER 2011

West Sussex County Council in exercise of their powers under Sections 1 (1) 2 (1) and (2), 4 (2), 45, 46, 49 and 53 and Part IV of Schedule 9 of the Road Traffic Regulation Act 1984 ("the Act") as amended and of all other enabling powers and after consultation with the Chief Officer of Police in accordance with Part III of Schedule 9 to the Act hereby make the following Order:-

1. This Order shall come into operation on the Eighth day of July 2011 and may be cited as "West Sussex County Council ((Adur District) (Parking Places & Traffic Regulation) (Consolidation) Order 2009) (Shoreham/Southwick: Kingston Broadway Amendment) Order 2011".
2. The "West Sussex County Council (Adur District) (Parking Places & Traffic Regulation) (Consolidation) Order 2009" is hereby amended by the replacement of the plans specified in the First Schedule to this Order, with the plans specified in the Second Schedule, attached hereto.

FIRST SCHEDULE

TQ2306SWS (Issue Number 1)
TQ2306SES (Issue Number 1)

SECOND SCHEDULE **Replacement Plan**

TQ2306SWS (Issue Number 2)
TQ2306SES (Issue Number 2)

THE Common Seal of THE
WEST SUSSEX COUNTY COUNCIL
was hereto affixed the SEVENTH

day of July 2011


M Keeler
Authorised Signatory
ADR-023-MM

I HEREBY CERTIFY THIS TO
BE A TRUE COPY OF THE
ORIGINAL DOCUMENT

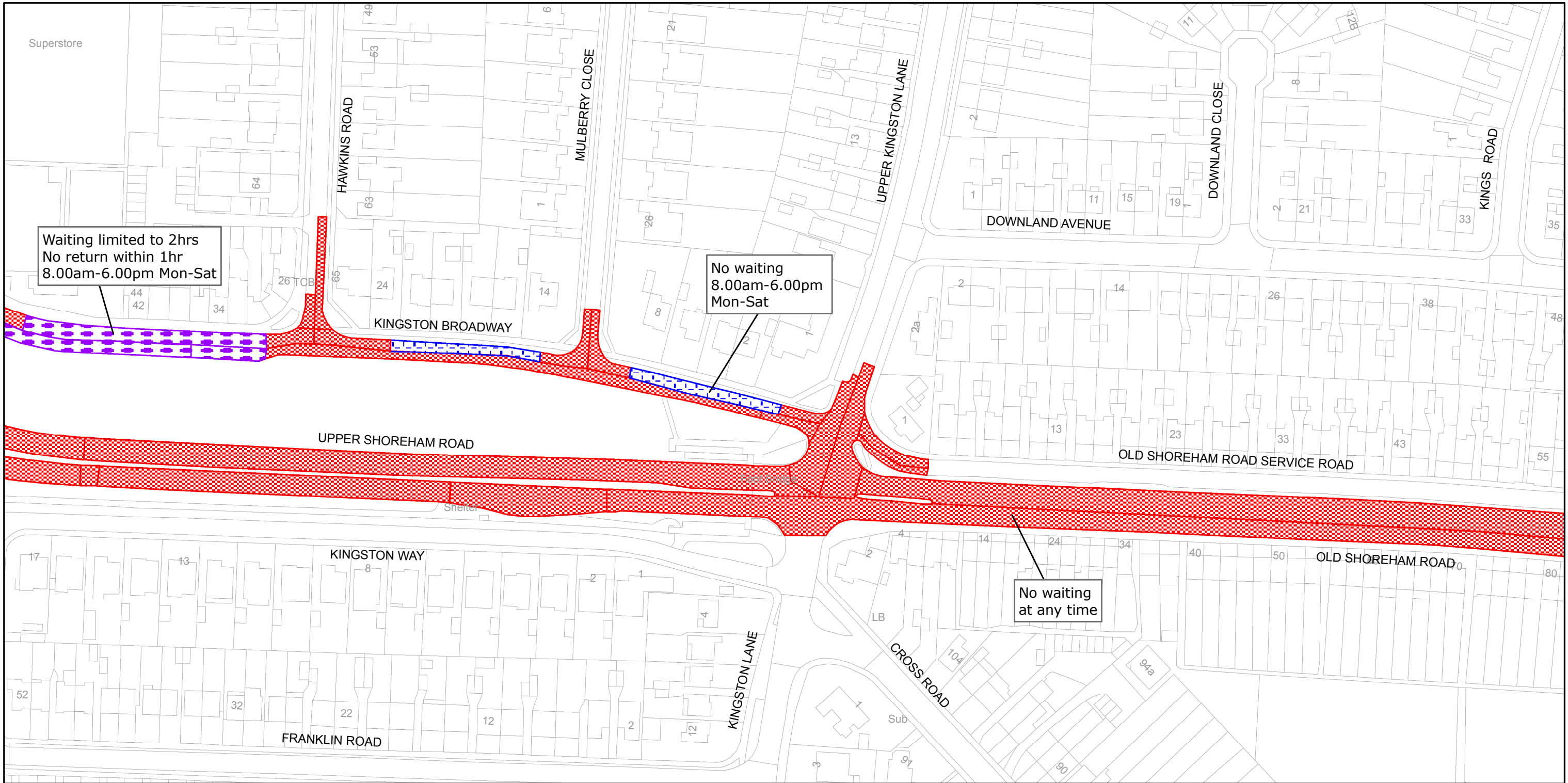
ORIGINAL DOCUMENT
Tommy Kenner

.....1.....
Authorised Officer

WEST SUSSEX COUNTY COUNCIL



04/08 DELEGATED AUTHORITY



West Sussex County Council
Infrastructure
The Grange
Tower Street
Chichester
West Sussex
PO19 1RH

ADUR DISTRICT: SHOREHAM/SOUTHWICK
WAITING RESTRICTIONS

Reproduced from or based upon 2010 Ordnance Survey mapping with permission of the Controller of HMSO (c) Crown Copyright reserved.
Unauthorised reproduction infringes Crown copyright and may lead to prosecution or civil proceedings West Sussex County Council Licence No. 100023447

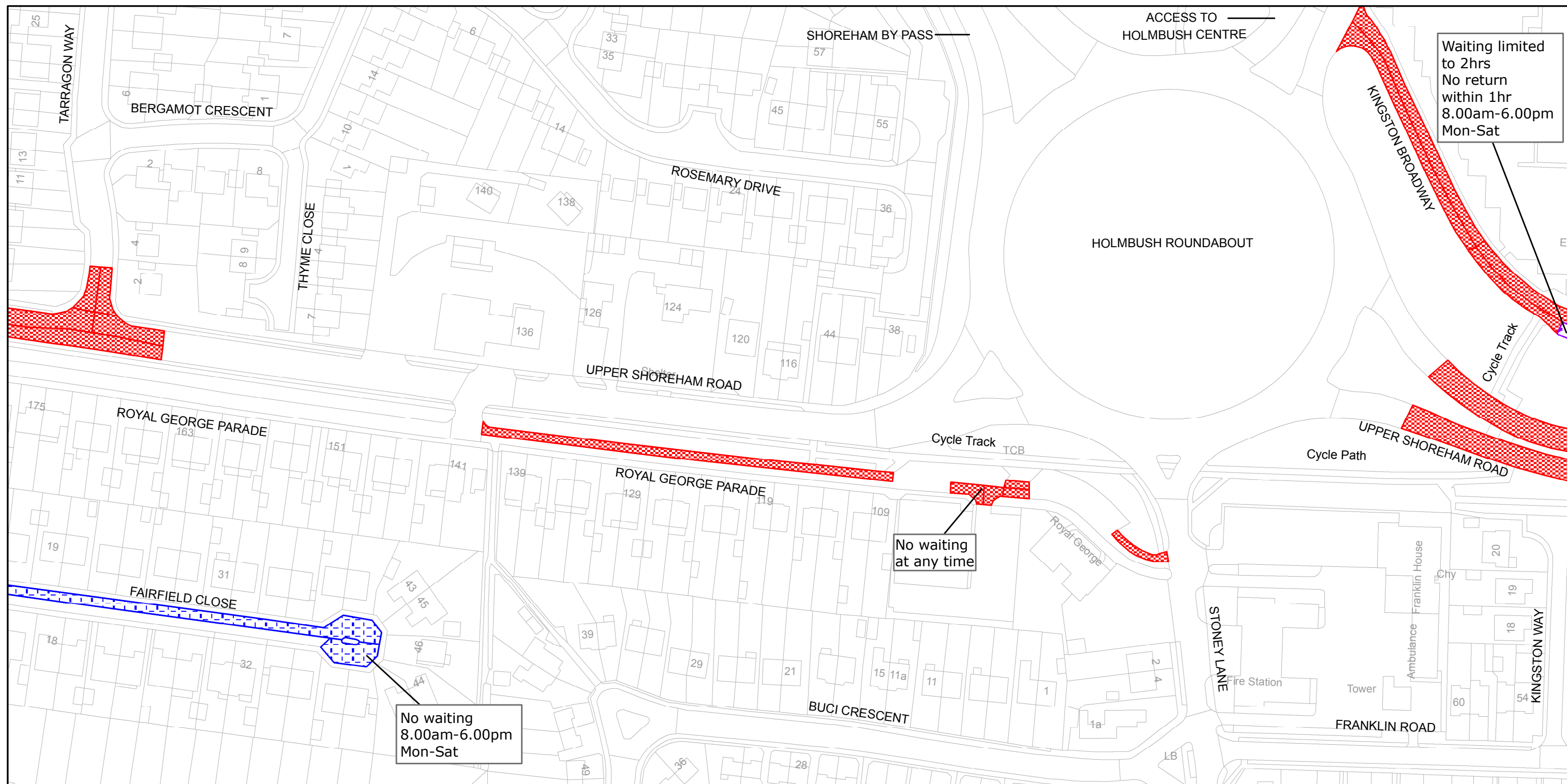
TILE REF NO:
TQ2306SES

SHEET ISSUE NO 2

SHEET ACTIVE FROM - 08/07/2011



SCALE:
1:1250
at A3 size



West Sussex County Council
Infrastructure
The Grange
Tower Street
Chichester
West Sussex
PO19 1RH

ADUR DISTRICT: SHOREHAM/SOUTHWICK
WAITING RESTRICTIONS

Reproduced from or based upon 2010 Ordnance Survey mapping with permission of the Controller of HMSO (c) Crown Copyright reserved.
Unauthorised reproduction infringes Crown copyright and may lead to prosecution or civil proceedings West Sussex County Council Licence No. 100023447

TILE REF NO:
TQ2306SWS

SHEET ISSUE NO 2

SHEET ACTIVE FROM - 08/07/2011



SCALE:
1:1250
at A3 size