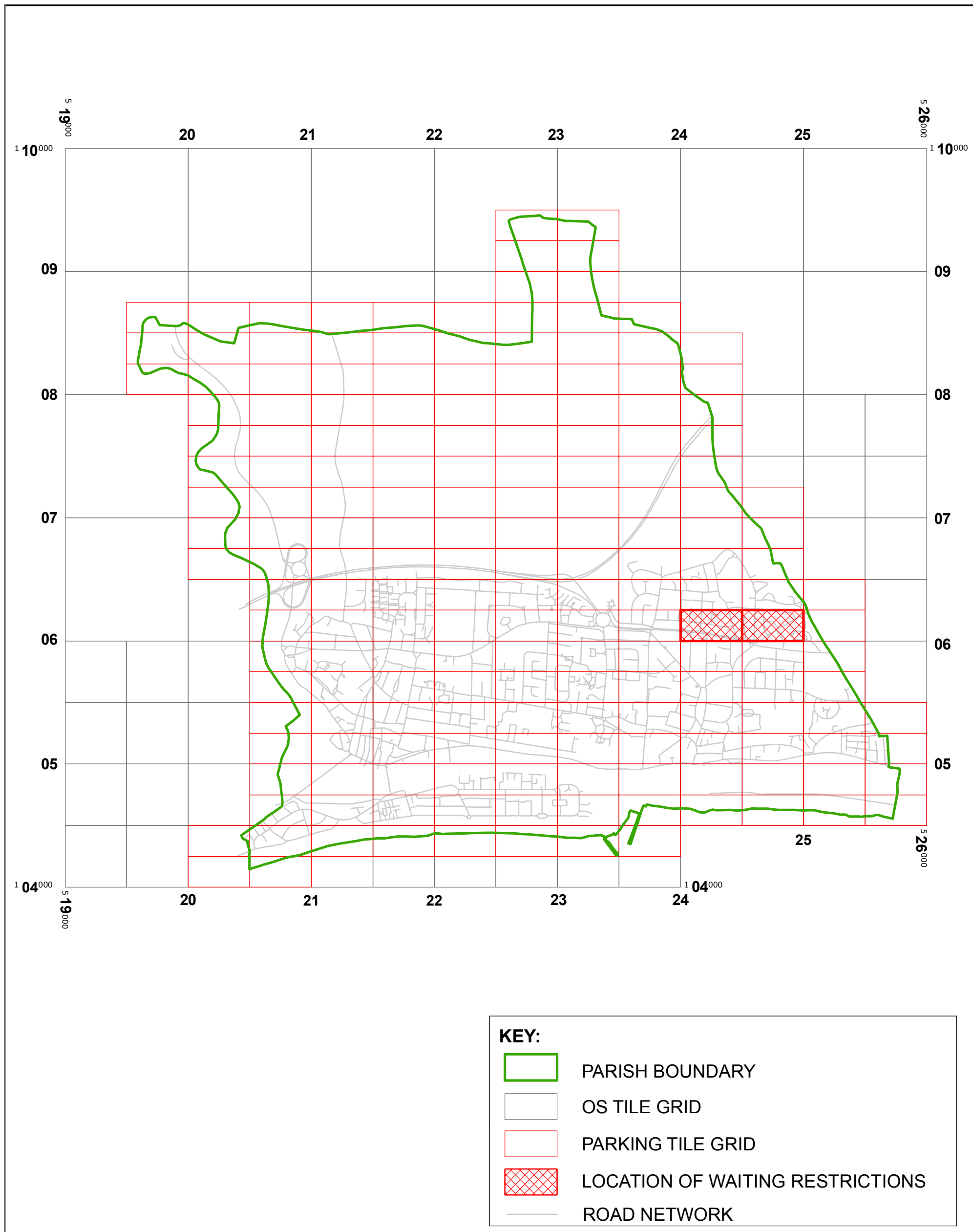







WEST SUSSEX COUNTY COUNCIL
((ADUR DISTRICT) (PARKING PLACES AND TRAFFIC REGULATION)
(CONSOLIDATION) ORDER 2009)
(SHOREHAM/SOUTHWICK: WINDMILL PARADE AMENDMENT) ORDER 2011

SHOREHAM/SOUTHWICK: LOCATION OF WAITING RESTRICTIONS



KEY:

-  PARISH BOUNDARY
-  OS TILE GRID
-  PARKING TILE GRID
-  LOCATION OF WAITING RESTRICTIONS
-  ROAD NETWORK



West Sussex County Council
 Infrastructure
 The Grange
 Tower Street
 Chichester
 West Sussex
 PO19 1RH

WEST SUSSEX COUNTY COUNCIL
 ((ADUR DISTRICT)
 (PARKING PLACES AND TRAFFIC REGULATION)
 (CONSOLIDATION) ORDER 2009)
 (SHOREHAM/SOUTHWICK: WINDMILL PARADE
 AMENDMENT) ORDER 2011
 LOCATION OF WAITING RESTRICTIONS



Reproduced from or based upon 2010 Ordnance Survey mapping with permission of the Controller of HMSO (c) Crown Copyright reserved. Unauthorised reproduction infringes Crown copyright and may lead to prosecution or civil proceedings West Sussex County Council Licence No. 100023447

SCALE: 1:30,000
 DATE: 07/03/2011


Key for Waiting Restrictions

All areas over which the provision of the orders apply are defined by the shaded areas as shown on the following plans plus a contiguous area not indicated on the plans of verge and/or footway between the carriageway edge and the highway boundary. The plans in this schedule are based upon grid references of the Ordnance Survey National Grid defined by the OSGB 36 triangulation.

Prohibition of waiting

101  check No waiting at any time

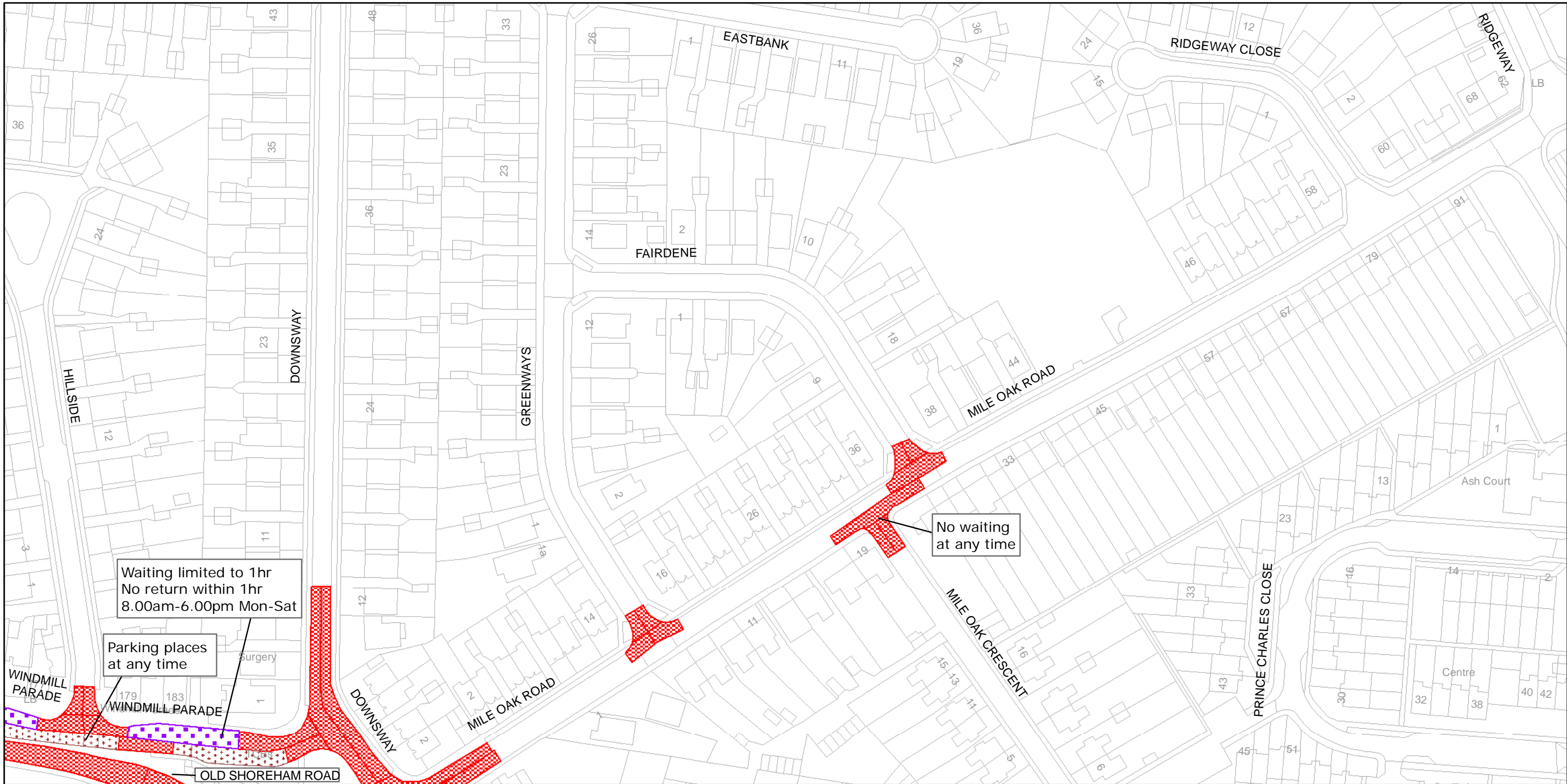
Free Limited Waiting

716  shd62 Waiting limited to 1hr No return within 1hr
8.00am-6.00pm Mon-Sat

Specified Vehicles

863  usgs721 Parking places at any time

 District Boundary



Waiting limited to 1hr
No return within 1hr
8.00am-6.00pm Mon-Sat

Parking places
at any time

No waiting
at any time



West Sussex County Council
Infrastructure
The Grange
Tower Street
Chichester
West Sussex
PO19 1RH

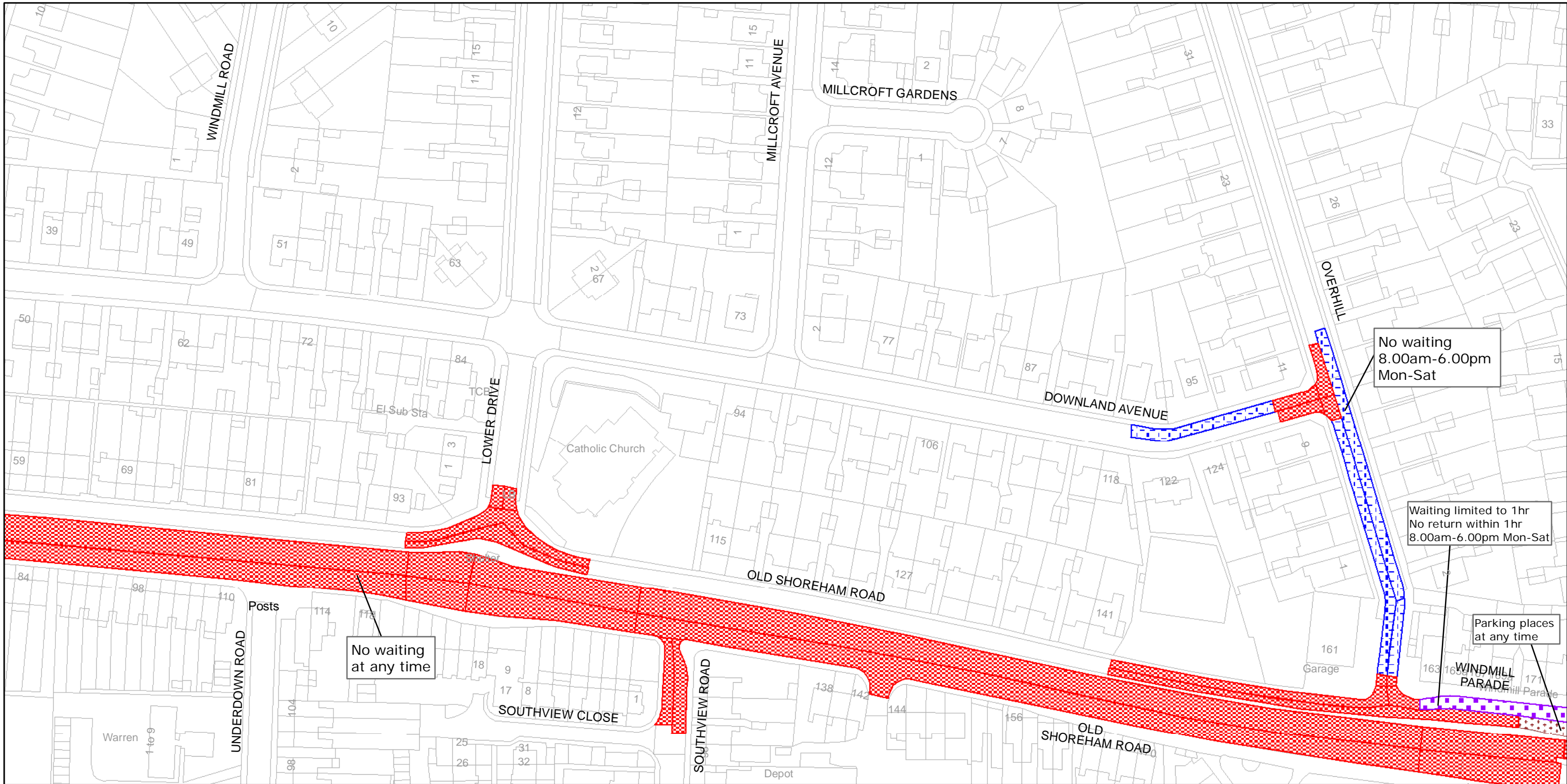
ADUR DISTRICT: SHOREHAM/SOUTHWICK
WAITING RESTRICTIONS

TILE REF NO:
TQ2406SES

SHEET ISSUE NO 2
SHEET ACTIVE FROM - 07/03/2011

±
SCALE:
1:1250
at A3 size

Reproduced from or based upon 2010 Ordnance Survey mapping with permission of the Controller of HMSO (c) Crown Copyright reserved.
Unauthorised reproduction infringes Crown copyright and may lead to prosecution or civil proceedings West Sussex County Council Licence No. 100023447



West Sussex County Council
 Infrastructure
 The Grange
 Tower Street
 Chichester
 West Sussex
 PO19 1RH

ADUR DISTRICT: SHOREHAM/SOUTHWICK
 WAITING RESTRICTIONS

Reproduced from or based upon 2010 Ordnance Survey mapping with permission of the Controller of HMSO (c) Crown Copyright reserved.
 Unauthorised reproduction infringes Crown copyright and may lead to prosecution or civil proceedings West Sussex County Council Licence No. 100023447

TILE REF NO:
 TQ2406SWS

SHEET ISSUE NO 2
 SHEET ACTIVE FROM - 07/03/2011

±
 SCALE:
 1:1250
 at A3 size