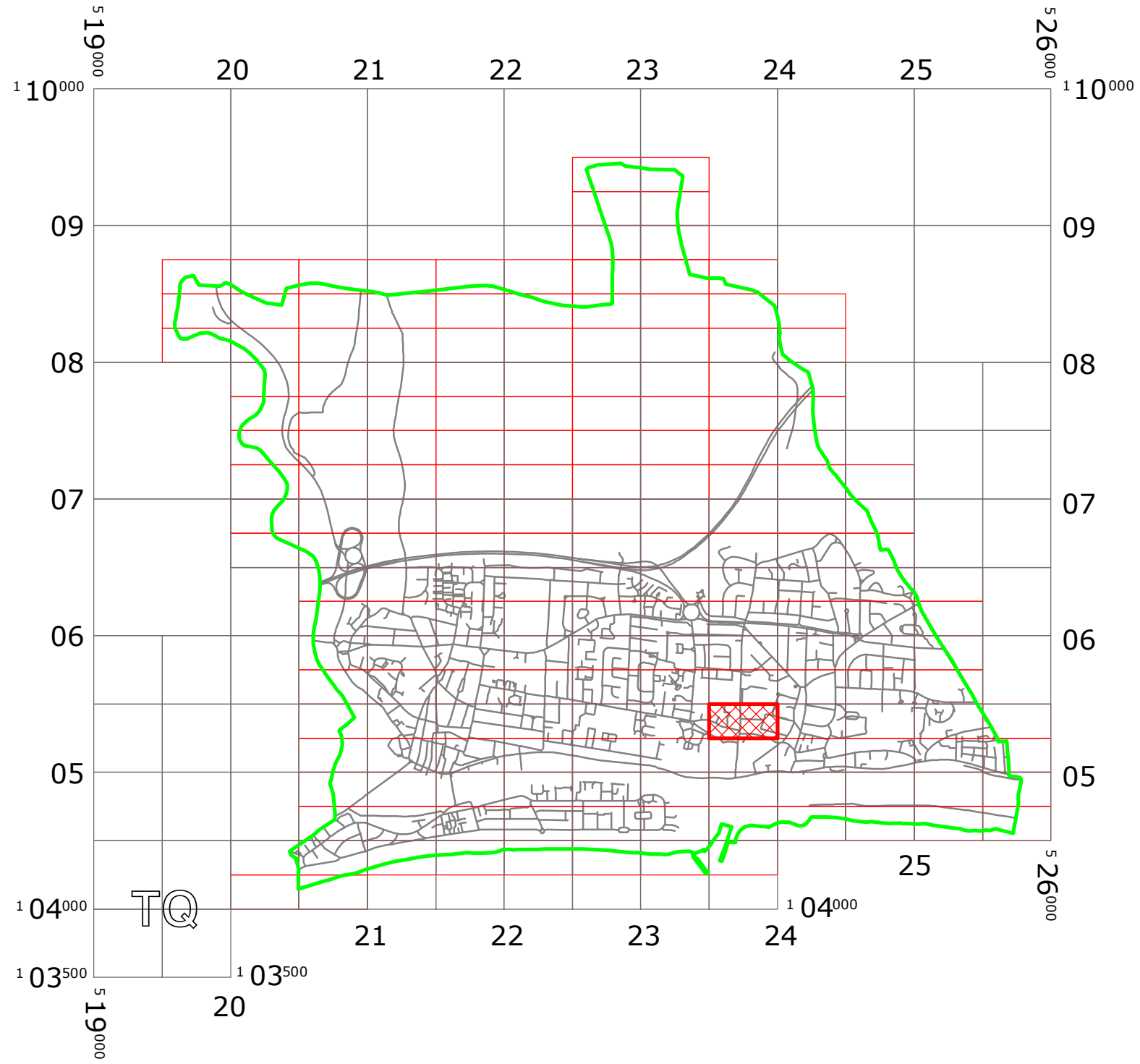







WEST SUSSEX COUNTY COUNCIL  
((ADUR DISTRICT)(PARKING PLACES & TRAFFIC REGULATION)  
(CONSOLIDATION) ORDER 2009)  
(SOUTHWICK: CHURCH LANE & ADJOINING ROADS AMENDMENT)  
ORDER 2020

**SHOREHAM/SOUTHWICK: LOCATIONS OF WAITING RESTRICTIONS**



**KEY:**

-  OS.TILE GRID
-  PARKING TILE GRID
-  LOCATION OF WAITING RESTRICTIONS
-  PARISH BOUNDARY
-  ROAD NETWORK



West Sussex County Council  
 Highways & Transport  
 The Grange  
 Tower Street  
 Chichester  
 West Sussex  
 PO19 1RH

WEST SUSSEX COUNTY COUNCIL  
 ((ADUR DISTRICT)(PARKING PLACES & TRAFFIC REGULATION)  
 (CONSOLIDATION) ORDER 2009)  
 (SOUTHWICK: CHURCH LANE & ADJOINING ROADS AMENDMENT)  
 ORDER 2020  
 LOCATION OF WAITING RESTRICTIONS



Reproduced from or based upon 2017 Ordnance Survey mapping with permission of the Controller of HMSO (c) Crown Copyright reserved.  
 Unauthorised reproduction infringes Crown copyright and may lead to prosecution or civil proceedings  
 West Sussex County Council Licence No. 100023447

SCALE: 1:40,000  
 DATE: 01.06.2020

**WEST SUSSEX COUNTY COUNCIL**  
**((ADUR DISTRICT) (PARKING PLACES & TRAFFIC REGULATION)**  
**(CONSOLIDATION) ORDER 2009)**

**(SOUTHWICK: CHURCH LANE & ADJOINING ROADS AMENDMENT)**  
**ORDER 2020**

West Sussex County Council in exercise of their powers under Sections 1 (1) 2 (1) and (2), 4 (2), 45, 46, 49 and 53 and Part IV of Schedule 9 of the Road Traffic Regulation Act 1984 ("the Act") as amended and of all other enabling powers and after consultation with the Chief Officer of Police in accordance with Part III of Schedule 9 to the Act hereby make the following Order:-

1. This Order shall come into operation on the First day of June 2020 and may be cited as "West Sussex County Council ((Adur District) (Parking Places & Traffic Regulation) (Consolidation) Order 2009) (Southwick: Church Lane & Adjoining Roads Amendment) Order 2020".
2. The "West Sussex County Council (Adur District) (Parking Places & Traffic Regulation) (Consolidation) Order 2009" is hereby amended by the replacement of the plan specified in the First Schedule to this Order, with the plan specified in the Second Schedule, attached hereto.

**FIRST SCHEDULE**  
**Plan to be Replaced**

TQ2305SEN (Issue Number 1)


**SECOND SCHEDULE**  
**Replacement Plan**

TQ2305SEN (Issue Number 2)

THE Common Seal of THE )  
WEST SUSSEX COUNTY COUNCIL )  
was hereto affixed the )  
day of TWENTY EIGHT )  
MAY 2020 )

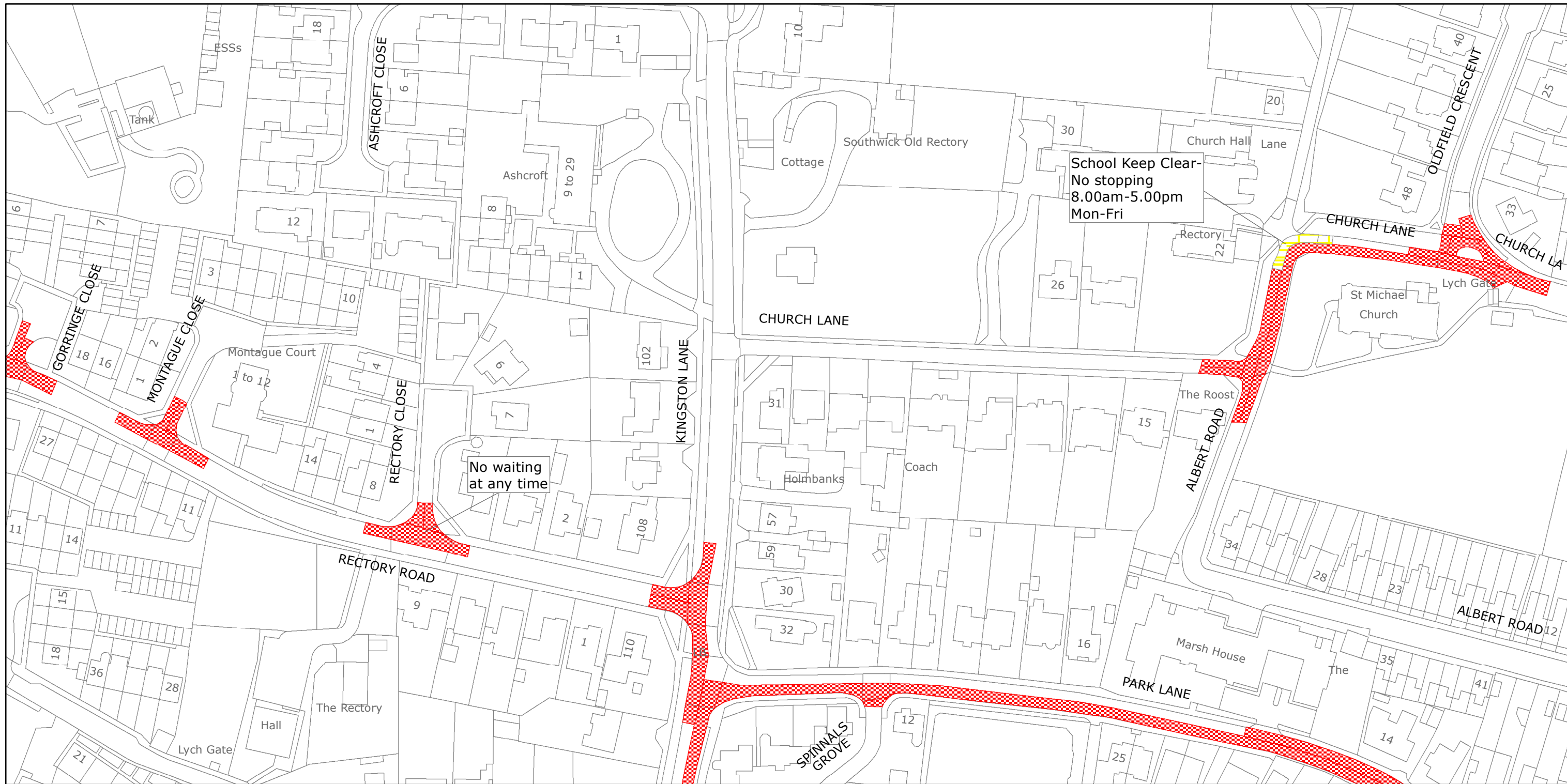
*[Handwritten Signature]*

Authorised Signatory )  
ADR1803-MM )



ex/08 DELEGATED AUTHORITY





West Sussex County Council  
 Highways & Transport  
 The Grange  
 Tower Street  
 Chichester  
 West Sussex  
 PO19 1RH

ADUR DISTRICT: SHOREHAM/SOUTHWICK  
 WAITING RESTRICTIONS

Reproduced from or based upon 2020 Ordnance Survey mapping with permission of the Controller of HMSO (c) Crown Copyright reserved.  
 Unauthorised reproduction infringes Crown copyright and may lead to prosecution or civil proceedings West Sussex County Council Licence No. 100018485

TILE REF NO:  
 TQ2305SEN

SHEET ISSUE NO 2  
 SHEET ACTIVE FROM - 01/06/2020



SCALE:  
 1:1250  
 at A3 size