

**WELWYN HATFIELD BOROUGH COUNCIL**

**ROAD TRAFFIC REGULATION ACT 1984**

---

**THE BOROUGH OF WELWYN HATFIELD (VARIOUS ROADS, ALDYKES, HATFIELD)  
(PROHIBITION OF STOPPING AND WAITING ON VERGE OR FOOTWAY) ORDER 2020**

The Welwyn Hatfield Borough Council (hereinafter referred to as "the Council") pursuant to arrangements made with Hertfordshire County Council ("the County Council") under Section 19 Local Government Act 2000 and The Local Authorities (Arrangements for the Discharge of Functions) (England) Regulations 2012 in exercise of the powers of the said County Council under Sections 1(1), 2(1) to (3), 3(2), 4(1) and 4(2) of the Road Traffic Regulation Act 1984 (herein referred to as "the Act of 1984") and Part IV of Schedule 9 of the Act of 1984 and of all other enabling powers, and after consultation with the Chief Officer of Police in accordance with Paragraph 20 of Schedule 9 to the Act of 1984, hereby makes the following Order:-

1. (a) This Order shall come into operation on Monday 9<sup>th</sup> March 2020 and may be cited as **"The Borough of Welwyn Hatfield (Various Roads, Aldykes, Hatfield) (Prohibition of Stopping and Waiting on Verge or Footway) Order 2020** hereinafter referred to as 'this Order'

(b) The Borough of Welwyn Hatfield (Various Roads, Aldykes, Hatfield) (Prohibition of Stopping and Waiting on Verge or Footway) Order Plans 2020 – AVP/01/2020, AVP/02/2020, AVP/03/2020, AVP/04/2020 and AVP/05/2020 (hereinafter referred to as the "accompanying plans") are incorporated into this Order.

2. (1) In this Order, except where the context otherwise requires, the following expressions have the meanings hereby respectively assigned to them:-

"the Act of 1984" means the Road Traffic Regulation Act 1984;

"the Council" means Welwyn Hatfield Borough Council;

"accompanying plans" means the plans AVP/01/2020, AVP/02/2020, AVP/03/2020, AVP/04/2020 and AVP/05/2020 as incorporated into The Borough of Welwyn Hatfield (Various Roads, Aldykes, Hatfield) (Prohibition of Stopping and Waiting on Verge or Footway) Order Plans 2020.

"carer" means a family member or paid helper who regularly looks after a child or a sick, elderly or disabled person

"carriageway" has the same meaning as in Section 329 of the Highways Act 1980, but does not include lay-bys;

"driver", in relation to a vehicle waiting in a parking place, means the person driving the vehicle at the time it was left in the parking place;

"footway" has the same meaning as in Section 329 of the Highways Act 1980;

"legally qualified medical practitioner" has the same meaning as 'fully registered medical practitioner' in the Medical Act 1983;

"medical practitioner" has the same meaning as 'legally qualified medical practitioner';

"Midwife, District Nurse or Health Visitor" means a person registered as such with the Nursing and Midwifery Council.

"parking attendant" has the same meaning as in Section 63A of the Road Traffic Regulation Act 1984 and by virtue of Section 76 Traffic Management Act 2004, a parking attendant

appointed under Section 63A of the Road Traffic Regulation Act 1984 is a civil enforcement officer in relation to parking contraventions;

"provision of a universal postal service", "universal service provider" and "postal packet" shall bear the same meanings as in section 65 of the Postal services Act 2011;

"road" means the full width – including any footway or verge – of any length of highway or of any other road to which the public has access, and includes bridges over which a road passes;

"traffic sign" means a sign of any size, colour and type prescribed or authorised under, or having effect as though prescribed or authorised under section 64 of the Act of 1984;

"vehicle crossover" means a metalled surface constructed specifically as a means of access across a verge from the carriageway of a road, to a private driveway or private parking place;

"verge" means any land forming part of the road which is neither carriageway nor footway.

(2) In this Order, except where the context otherwise requires:-

- (a) Any reference to a numbered article or a numbered Schedule is a reference to the Article or Schedule bearing that number in this Order;
- (b) Any reference to a numbered or lettered paragraph or sub-paragraph is a reference to the paragraph or sub-paragraph bearing that number or letter in the Article or Schedule or (in the case of a sub-paragraph) paragraph in which the reference occurs; and
- (c) Any reference to a Table, or to a numbered Table, is a reference to the Table, or to the Table bearing that number, in the Article or Schedule in which that reference occurs.

(3) Any reference in this Order to any enactment shall be construed as a reference to that enactment as amended by any subsequent enactment;

(4) The restrictions imposed by this Order shall be in addition to and not in derogation of any restriction or requirement imposed by any regulations made under or having effect as if made under the Road Traffic Regulation Act 1984, or by or under any other enactment;

(5) The Interpretation Act 1978 shall apply for the interpretation of this Order as it applies for the interpretation of an Act of Parliament.

3. Save as provided in Articles 4, 5 and 6 of this Order no person shall, except upon the direction of, or with the permission of a Police Constable in uniform, or with the permission of a parking attendant, cause or permit any vehicle to stop or wait at any time with two or more wheels on any part of the verge, vehicle crossover or footway, where stopping and waiting is prohibited as shown in the "accompanying plans" and indicated in the key to those plans and as listed in the Schedule to this Order.
4. (1) Nothing in Article 3 of this Order applies to the lengths the verge, vehicle crossover or footway restricted by that Article (which said lengths of the verge, vehicle crossover or footway are referred to in this Article as "the restricted area") in relation to -
- (a) A vehicle being used for Fire and Rescue, Ambulance or Police purposes; if the observance of that provision would be likely to hinder the use of that vehicle for the purpose for which is being used on that occasion
  - (b) a vehicle which is prevented from proceeding by circumstances beyond the driver's control or which has stopped in order to avoid injury or damage to persons or property or when required to do so by law;
  - (c) a vehicle which is stationary in order that it may be used for one or more of the purposes specified in sub-Article (2) of this Article and which cannot reasonably be used for such a purpose without stopping in the restricted area;
  - (d) a marked vehicle which, whilst used by a universal service provider in the course of the provision of a universal postal service, is stationary only for so long as may be reasonably necessary for postal packets to be delivered or collected.

(2) The "purposes" referred to in sub-Article (1) (c) of this Article are -

- a) any operation involving building, demolition or excavation;
- b) the removal of any obstruction to traffic;
- c) the maintenance, upgrading, improvement to, or reconstruction of a road;
- d) construction, improving, maintaining, or cleaning of any street furniture; or
- e) the laying, erection, alteration, repair or cleaning of any sewer or of any main pipe or apparatus for the supply of gas, water or electricity, or of any telecommunications apparatus kept or installed for the purposes of a telecommunications code system or of any other telecommunications apparatus lawfully kept installed in any position.

5. Nothing in Article 3 of this Order applies to lengths of the verge, vehicle crossover or footway restricted by that Article (which said lengths of the verge, vehicle crossover or footway are referred to in this Article as "the restricted area") so as to render it unlawful to cause or permit a vehicle to stop or wait on any vehicle crossover for so long as may be necessary -

- (a) To enable goods to be loaded on or unloaded from the vehicle from or to premises adjacent to the restricted area; or
- (b) To enable a passenger to board or alight and to load and unload any luggage.
- (c) To enable a medical practitioner, or to enable a Midwife, a District Nurse or a health Visitor registered with the Nursing and Midwifery Council or a carer to make a house call on a patient;
- (d) To enable the vehicle to be used in connection with the removal of furniture from one office or dwelling house to another, or the removal of furniture from such premises to a depository or to such premises from a depository;
- (e) a marked vehicle which, whilst used by a universal service provider in the course of the provision of a universal postal service, is stationary only for so long as may be reasonably necessary for postal packets to be delivered or collected.

6. (1) Nothing in Article 3 of this Order shall render it unlawful to cause or permit a disabled person's vehicle which displays in the relevant position a disabled person's badge to stop or wait any time on a vehicle crossover where stopping and waiting is prohibited as shown in the "accompanying plans" to this Order and identified in the key to that plans as no stopping or waiting, for a period not exceeding 3 hours (not being a period separated by an interval of less than 1 hour from a previous period of stopping or waiting by the same vehicle on the same vehicle crossover

(2) In this Article –

"disabled person's vehicle" has the same meaning as in Section 142 (1) of the Act of 1984;

"disabled person's badge" has the same meaning as given in Regulation 3(1) of The Local Authorities' Traffic Orders (Exemptions for Disabled Persons) (England) Regulations 2000

"parking disc" has the same meaning as given in Regulation 8 (5) of The Local Authorities' Traffic Orders (Exemptions for Disabled Persons) (England) Regulations 2000; and

"relevant position" has the same meaning as given in Regulation 4 of The Local Authorities Traffic Orders (Exemptions for Disabled persons) (England) Regulations

2000.

7. (1) Where a person contravenes any of the restrictions set out in the provisions of this Order, or a vehicle is left on any verge, vehicle crossover, or footway, otherwise than in accordance with the provisions of this Order, the Owner of the Vehicle in question shall incur a penalty charge.

(2) That charge shall be payable to Welwyn Hatfield Borough Council in accordance with the instructions contained on the Penalty Charge Notice.

8. The provisions of the following Order are hereby revoked but only in so far as they are affected by the restrictions imposed by this Order and the relevant Schedule –


*The Borough of Welwyn Hatfield (Control of Parking) (Consolidation) Order 2017*

| <b>Schedule</b>   |             |
|---|-------------|
| <b>The Borough of Welwyn Hatfield (Various Roads, Aldykes, Hatfield) No Stopping and Waiting at any time on Verge or Footway Order Plans 2020</b> |             |
| Plan Number   | AVP/01/2020 |
| Plan Number   | AVP/02/2020 |
| Plan Number   | AVP/03/2020 |
| Plan Number   | AVP/04/2020 |
| Plan Number   | AVP/05/2020 |

GIVEN under the Common Seal of the Welwyn Hatfield Borough Council this 18<sup>th</sup> day of FEBRUARY 2020


THE COMMON SEAL of the WELWYN HATFIELD BOROUGH COUNCIL was hereunto affixed in the presence of:-

)  
)  
)



Authorised Officer

Legal Services Manager



WELWYN HATFIELD BOROUGH COUNCIL

**THE BOROUGH OF WELWYN HATFIELD (VARIOUS ROADS, ALDYKES, HATFIELD) (PROHIBITION OF STOPPING AND WAITING ON VERGE OR FOOTWAY) ORDER 2020**

**THE BOROUGH OF WELWYN HATFIELD (CHANTRY LANE, HATFIELD) (CLEARWAY) ORDER 2020**

**THE BOROUGH OF WELWYN HATFIELD (VARIOUS ROADS, ALDYKES, HATFIELD) (RESTRICTION OF WAITING AND PERMIT PARKING ZONES) ORDER 2020**

NOTICE IS HEREBY GIVEN that Welwyn Hatfield Borough Council (pursuant to arrangements made with Hertfordshire County Council) has made the above Order under the Road Traffic Regulation Act 1984 to introduce restrictions in **Various Roads, Aldykes, Hatfield**, as specified in the Schedules to this Notice. The Order will come into effect on the Monday 9<sup>th</sup> March 2020.

Documents giving more detailed particulars of the Orders may be inspected during normal office hours at the offices of Welwyn Hatfield Borough Council, The Campus, Welwyn Garden City or viewed at [www.welhat.gov.uk](http://www.welhat.gov.uk) from 19<sup>th</sup> February 2020 until 2<sup>nd</sup> April 2020.

General enquiries relating to the Order should be referred to Matthew McCann, Parking Services Team Leader, Council Offices, Welwyn Garden City, AL8 6AE (01707 357000); email [parking@welhat.gov.uk](mailto:parking@welhat.gov.uk)

Any person wishing to question the validity of the Order, or of any provision contained in it, on the grounds that it is not within the powers conferred by the Road Traffic Regulation Act 1984, or on the grounds that any requirement of the Act or any Instrument made under it has not been complied with in relation to the Order, may within 6 weeks from the date of this Notice, apply to the High Court for this purpose.

**SCHEDULE 1: No stopping or waiting at any time on verge or footway effecting those sections of road herein listed and as set out in the Order and accompanying plans**

Parts of Aldykes, Birch Drive, Briars Close, Briars Lane, Briars Wood, Cavendish Way, Cedar Road, Chantry Lane, Croft Field, Dellfield Road, Elm Drive, Feather Dell, Firs Close, Grove Mead, Haseldine Meadows, Hillcrest, Hill Ley, Hillside, Holliers Way, Maple Close, Maryland, Oak Grove, Spring Glen, Sycamore Avenue, Veritys and Woods Avenue.

**SCHEDULE 2: Clearway - No stopping or waiting at any time effecting those sections of road herein listed and as set out in the Order and accompanying plans**

Parts of Chantry Lane

**SCHEDULE 3: No waiting at any time restrictions - those sections of road(s) listed below as set out in the Order and accompanying plans**

Parts of Aldykes, Beech Close, Birch Drive, Briars Close, Briars Lane, Briars Wood, Cavendish Way, Cedar Road, Croft Field, Dellfield Road, Elm Drive, Feather Dell, Firs Close, Grove Mead, Haseldine Meadows, Hillcrest, Hill Ley, Hillside, Holliers Way, Maple Close, Maryland, Oak Grove, Spring Glen, Veritys and Woods Avenue.

**SCHEDULE 4: Permit Parking Places, Zone B19 Monday to Friday 9am - 5pm – those sections of road(s) listed below as set out in the Order and accompanying plans**

Parts of Dellfield Road.

**SCHEDULE 5: Permit Parking Places, Zone B20 Monday to Friday 9am- 5pm – those sections of road(s) listed below as set out in the Order and accompanying plans**

Parts of Aldykes, Briars Close, Briars Lane, Briars Wood, Croft Field, Feather Dell, Grove Mead, Haseldine Meadows, Hillcrest, Hill Ley, Hillside, Holliers Way, Maryland, Oak Grove, Spring Glen and Veritys.

**SCHEDULE 6: Permit Parking Places, Zone B21 Monday to Friday 9am - 5pm – those sections of road(s) listed below as set out in the Order and accompanying plans**

Parts of Beech Close, Birch Drive, Briars Lane, Cedar Road, Elm Drive, Firs Close, Maple Close and Sycamore Avenue and Woods Avenue.

**SCHEDULE 7: Eligible Addresses for Parking Permits and Parking Vouchers**

| Road           | Zone Code | Eligible addresses  |
|----------------|-----------|---|
| Dellfield Road | B 19      | Numbers 1, 2, 3, 4, 5, 6, 7, 8, 9, 10, 11, 12, 13, 14, 15, 16, 17, 18, 19, 20, 21, 22, 23, 24, 25, 26, 27, 28, 29, 30, 31, 32, 33, 34, 35, 36, 37, 38, 39, 40, 41, 42, 43, 44, 45, 46, 47 and 48. |
| Road           | Zone Code | Eligible addresses  |
| Aldykes        | B 20      | Numbers 1, 2, 3, 4, 5, 6, 7, 8, 9, 10, 11, 12, 13, 14, 15, 16, 17, 18, 19, 20, 21, 22, 23, 24, 25, 26, 27, 28, 29, 30, 31, 32, 33, 34, 35, 36, 37, 38, 39, 40, 41, 42, 43, 44, 45, 46,            |

|                   |                  |   |
|-------------------|------------------|---|
|                   |                  | 47, 48, 49, 50, 51, 52, 53, 54, 55, 56, 57, 58, 59, 60, 61, 62, 63, 64, 65, 66, 67, 68, 69, 70, 71, 72, 73, 74, 75, 76, 77, 78, 79, 80, 81, 82, 83, 84, 85, 86, 87, 88, 89, 90, 91, 92, 93, 94, 95, 96, 97, 98, 99, 100, 101, 102, 103, 104, 105, 106, 107, 108, 109, 110, 111, 112, 113, 114, 115, 116, 117, 118, 119, 120, 121, 122, 123, 124, 125, 126, 127, 128, 129, 130, 131, 132, 134, 136, 138, 140, 142, 144, 146, 148, 150, 152, 154, 156, 158, 160, 162, 164, 166, 168, 170, 172 and 174. Cavendish Place Numbers 1, 2, 3, 4, 5, 6, 7, 8, 9, 10, 11, 12, 13, 14, 15, 16, 17 and 19 |
| Briars Close      | B 20             | Numbers 1, 2, 3, 4, 5, 6, 7, 8, 9, 10, 11, 12, 13, 14, 15, 16, 17, 18, 19, 20, 21, 22, 23 and 24.   |
| Briars Lane       | B 20             | Numbers 1, 2, 3, 4, 5, 6, 7, 8, 9, 10, 11, 12, 13, 14, 15, 16, 17, 18, 19, 20, 21A, 21B, 23A, 24, 25A, 26, 27A, 28, 29A, 30, 31A, 33A, 34, 35A, 35B, 36, 37, 38, 39, 40, 41, 42, 43, 44, 46, 48, 50, 52, 54, 56, 58, 60, 62, 64, 66, 68, 70, 72, 74, 76, 78, 80, 82, 84, 86, and 88.  |
| Briars Wood       | B 20             | Numbers 1, 2, 3, 4, 5, 6, 7, 8, 9, 10, 11, 12, 13, 14, 15, 16, 17, 18, 19, 20, 21, 22, 23, 24, 25, 26, 27, 28, 29, 30, 31, 32, 33, 34, 35, 36, 37, 38, 39, 40, 41, 42, 43, 44, 45, 46, 47, 48, 49, 50, 51, 52, 53, 54, 55, 56, 57, 58, 59, 60 and 61.   |
| Croft Field       | B 20             | Numbers 1, 2, 3, 4, 5, 6, 7, 8, 9, 10, 11, 12, 13, 14, 15 and 16.   |
| Feather Dell      | B 20             | Numbers 1, 2, 3, 4, 5, 6, 7, 8, 9, 10, 11, 12, 13, 14, 15, 16, 17, 18, 19, 20, 21, 22, 23, 24, 25, 26, 27, 28, 29, 30, 31, 32, 33, 34, 35, 36, 37, 38, 39, 40, 41, 42, 43, 44, 45, 46, 47, 48, 49, 50, 51, 52, 53, 54, 55, 56 and 58.   |
| Grove Mead        | B 20             | Numbers 1, 2, 3, 4, 5, 6, 7, 8, 9, 10, 11, 12, 13, 14, 15, 16, 17, 18, 19, 20, 21, 23, 25, 27, 29, 31, 33, 35, 37, 39, 41, 43, 45 and 47.   |
| Haseldine Meadows | B 20             | Numbers 1, 2, 3, 4, 5, 6, 7, 8, 9, 10, 11, 12, 13, 14, 15, 16, 17, 18, 19, 20, 21, 22, 23, 24, 25, 26, 27, 28, 29, 30, 31, 32, 33, 34, 35, 36, 37, 38, 39, 40, 41, 42, 43, 44, 45, 46, 47, 48, 49, 50, 51, 53, 55, 57, 59, 61, 63, 65, 67, 69, 71, 73, 75, 75, 77, 79, 81, 83, 85, 87, 89 and 91.   |
| Hillcrest         | B 20             | Numbers 1, 2, 3, 4, 5, 6, 7, 8, 9, 10, 11, 12, 13, 14, 15, 16, 17, 18, 19, 20, 21, 22, 23, 24, 25, 26, 27, 28, 29, 30, 31, 32, 33, 34, 35, 36, 37, 38, 39, 40, 41, 42, 43, 44, 45, 46, 47, 48, 49, 50, 51, 52, 53, 54, 55, 56, 57, 58, 59, 60, 62, 64, 66, 68, 70, 72, 74 and 76.   |
| Hill Ley          | B 20             | Numbers 1, 2, 3, 4, 5, 6, 7, 8, 9, 10, 11, 12, 13 and 14.   |
| Hillside          | B 20             | Numbers 1, 2, 3, 4, 5, 6, 7, 8, 9, 10, 11, 12, 13, 14 and 15.   |
| Holliers Way      | B 20             | Numbers 1, 2, 3, 4, 5, 6, 7, 8, 9, 10, 11, 12, 13, 14, 15, 16, 17, 18, 19, 20, 21, 22, 23, 24, 25, 26, 27, 28, 30, 32, 34, 36, 38, 40, 42 and 44.   |
| Maryland          | B 20             | Numbers 1, 2, 3, 4, 5, 6, 7, 8, 9, 10, 11, 12, 13, 14, 15, 16, 17, 18, 19, 20, 21, 22, 23, 24, 25, 26, 27, 28, 29, 30, 31, 32, 33, 34, 35, 36, 37, 38, 39, 40, 41, 42, 43, 44, 45, 46, 47, 48, 49, 50, 51, 52, 53, 54, 55, 56, 57, 58, 59, 60, 61, 62, 63, 64, 65, 66, 67, 68, 68 (The Annexe), 69, 71, 73, 75, 77, 79, 81, 83, 85, 87 and 89   |
| Oak Grove         | B 20             | Numbers 1, 2, 3, 4, 5, 6, 7, 8, 9, 10, 11, 12, 13, 14, 15, 16, 17, 18, 19, 20, 22, 24, 26, 28, 30, 32, 34, 36, 38, 40, 42, 44, 46, 48, 50, 52, 54, 56, 58, 60, 62, 64, 66 and 68.   |
| Spring Glen       | B 20             | Numbers 1, 2, 3, 4, 5, 6, 7, 8, 9, 10, 11, 12, 13, 14, 15, 16, 17, 18, 19, 20, 21, 22, 23, 24, 26 and 28.   |
| Veritys           | B 20             | Numbers 1, 2, 3, 4, 5, 6, 7, 8, 9, 10, 11, 12, 13, 14, 15, 16, 17, 18, 19, 20, 21, 22, 23, 25, 27, 29, 31, 33, 35, 37 and 39  |
| <b>Road</b>       | <b>Zone Code</b> | <b>Eligible addresses</b>   |
| Beech Close       | B 21             | Numbers 1, 2, 3, 4, 5, 6, 7, 8, 10, 12, 14 and 16.  |
| Birch Drive       | B 21             | Numbers 1, 2, 3, 4, 5, 6, 7, 8, 9, 10, 11, 12, 13, 14, 15, 16, 18, 20 and 22.   |
| Briars Lane       | B 21             | Numbers 47, 49, 51, 53, 55, 57, 59, 61, 63, 65, 67, 69, 71, 73, 75, 77, 79, 81, 83, 85, 87, 90, 92, 94, 96, 98, 100, 102, 104, 106, 108, 110, 112, 114, 116, 118, 120, 122, 124 and 126.  |
| Cedar Road        | B 21             | Numbers 1, 2, 3, 4, 5, 6, 7, 8, 9, 10, 11, 12, 13, 14, 15, 16, 17, 18, 19, 21, 23, 23a, 25, 27, 29, 31 and 33   |
| Elm Drive         | B 21             | Numbers 1, 2, 3, 4, 5, 6, 7, 8, 9, 10, 11, 12, 13, 14, 15, 16, 17, 18, 19, 20, 22, 24, 26, 28, 30 and 32.   |
| Firs Close        | B 21             | Numbers 1, 2, 3, 4, 5, 6, 7, 8, 9, 10, 11, 12, 13, 14, 16, 18 and 20.   |
| Maple Close       | B 21             | Numbers 1, 2, 3, 4, 5, 6, 7, 8 and 9.   |
| Sycamore Avenue   | B 21             | Numbers 1, 2, 3, 4, 5, 6, 7, 8, 9, 10, 11, 12, 13, 14, 15, 16, 17, 18, 19, 20, 21, 23 and 25.   |
| Woods Avenue      | B 21             | Numbers 34, 36, 38, 46, 48, 50, 51, 52, 53, 54, 55, 56, 57, 58, 59, 60, 61, 62, 63, 64, 65, 66, 67, 68, 69, 70, 71, 72, 73, 74, 75, 76, 77, 79, 81, 83, 85, 87, 89, 91, 93, 95, 97, 99, 101, 103, 105, 107, The Bungalow 107, 109, 111, 113 and Oxlease Methodist Church  |

**SCHEDULE 8: Allocation of Parking Permits and Parking Vouchers**

| <b>Permit Type</b>             | <b>Limit</b>   |
|--------------------------------|--|
| Resident Permit                | No limit   |
| Resident Permit for motorcycle | No limit   |
| Business Permit                | 1 permit with a maximum of 2 vehicle registration numbers                |
| Visitor Voucher                | Minimum purchase 20 Daily Vouchers<br>Maximum purchase 240 days per year |

|                               |                                   |
|-------------------------------|-----------------------------------|
| Doctors/Health Visitor Permit | Allocated at Council's discretion |
| Special Permit                | Allocated at Council's discretion |

**SCHEDULE 9: Charges for Parking Permits and Parking Vouchers\***

| <b>Application Type</b>                      | <b>Charges</b>  |
|--|---|
| Resident Permit for disabled driver          | First permit Free   |
| Resident Permit for motorcycle               | £10 per annum   |
| Resident Permit for first car                | £25 per annum   |
| Resident Permit for second car               | £40 per annum   |
| Resident permit for third or subsequent cars | £60 per annum   |
| Business permit                              | £225 per annum  |
| Visitor Voucher                              | 50p per day or 25p per day to residents receiving state pension |
| Doctors/Health Visitor Permit                | £20   |
| Special Permit                               | Charged at council's discretion                                 |
| <b>Administration Type</b>                   | <b>Charges</b>  |
| Refund Parking Permit and Vouchers           | £5  |
| Duplicate/replacement Parking Permit         | £5  |
| Duplicate/replacement Parking Voucher        | £5 - Whole Books of Paper Vouchers only                         |

**SCHEDULE 10: Refunds\***

| <b>Permit Type</b>                           | <b>Refund</b>                                     |
|--|---|
| Resident permit for motorcycle               | Pro rata to the nearest month on amounts above £5 |
| Resident permit for first car                | Pro rata to the nearest month on amounts above £5 |
| Resident permit for second car               | Pro rata to the nearest month on amounts above £5 |
| Resident permit for third or subsequent cars | Pro rata to the nearest month on amounts above £5 |
| Business permit                              | Pro rata to the nearest month on amounts above £5 |
| Visitor Voucher                              | Cost of whole books only                          |
| Doctors/Health Visitor Permit                | Pro rata to the nearest month on amounts above £5 |
| Special Permit                               | Pro rata to the nearest month on amounts above £5 |

\*The charges may be amended by the Local Authority giving notice in accordance with section 46A of the Road Traffic Regulation Act 1984.

Ka Ng  
 Corporate Director  
 Resources, Environment and Cultural Services  
 Council Offices, The Campus, Welwyn Garden City, Herts AL8 6AE

19<sup>th</sup> February 2020





**WELWYN HATFIELD BOROUGH COUNCIL**

**STATEMENT OF REASONS FOR PROPOSING**

**THE BOROUGH OF WELWYN HATFIELD (VARIOUS ROADS, ALDYKES, HATFIELD)  
(PROHIBITION OF STOPPING AND WAITING ON VERGE OR FOOTWAY) ORDER 2020**

Welwyn Hatfield Borough Council is proposing to introduce restrictions in various roads, Hatfield, consisting of a prohibition of stopping and waiting on any verge, vehicle crossover or footway.

The residents of the area were consulted in 2018 on proposed restrictions and the results of the consultation showed that many were in favour of the prohibition on verge and footway parking. Parking on verges and footways is an unnecessary obstruction, inconvenience to other road users and causes damage to the highway and underground services.

Existing by-laws in force prohibit parking on grass verges, however current legislation does not allow their enforcement by parking enforcement officers.

Having considered the duty imposed by Section 122 Road Traffic Regulation Act 1984, it appears to Welwyn Hatfield Borough Council that it is necessary and expedient to make Orders for the following reasons:-

- **For the avoidance of danger to persons or other traffic using the road and preventing the likelihood of any such danger arising.**
- **For preventing the use of the road by vehicular traffic in a manner which, is unsuitable having regard to the existing character of the road or adjoining property**

The proposed new restriction applies to the following roads;

- In parts of Aldykes, Beech Close, Birch Drive, Briars Close, Briars Lane, Briars Wood, Cavendish Way, Cedar Road, Croft Field, Dellfield Road, Elm Drive, Feather Dell, Firs Close, Grove Mead, Haseldine Meadows, Hillcrest, Hill Ley, Hillside, Holliers Way, Maple Close, Maryland, Oak Grove, Spring Glen, Sycamore Avenue, Veritys and Woods Avenue.

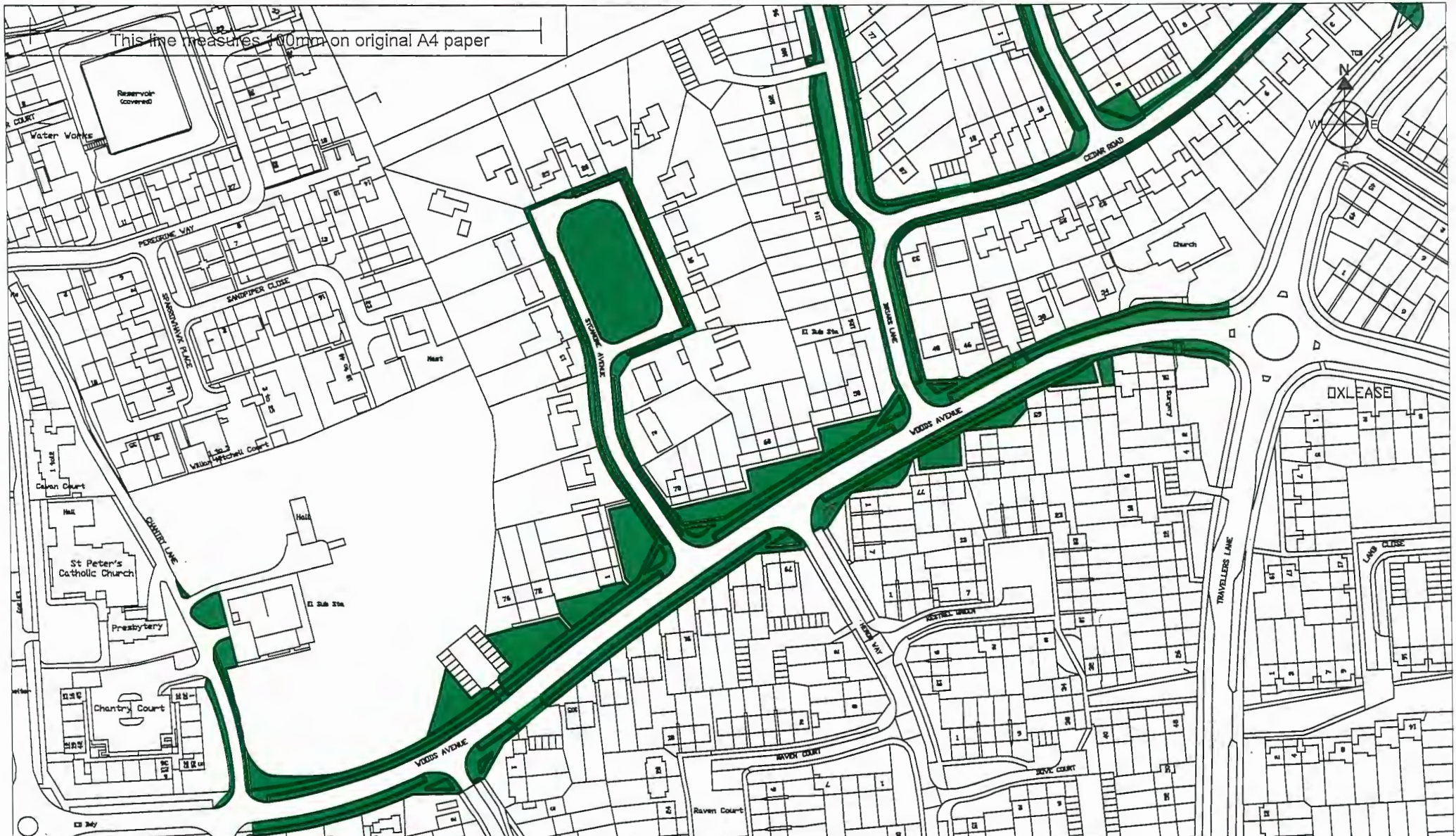
The proposal has been subject to consultation with borough and county councillors representing the area and Hertfordshire County Council. The local Police, Ambulance, Fire and Rescue Services, and local residents and businesses have also been consulted.

Ka Ng  
Corporate Director  
Resources, Environment and Cultural Services  
Welwyn Hatfield Borough Council, Council Offices, The Campus, Welwyn Garden City, Herts AL8 6AE

7<sup>th</sup> August 2019




This line measures 100mm on original A4 paper



Title - The Borough of Welwyn Hatfield (Various Roads, Aldykes, Hatfield) (Prohibition of Stopping and Waiting on Verge or Footway) Order Plans 2020

Key

 - Proposed No Stopping or Waiting at any time on verge or footway

Scale - 1:2000 on A4  
 Drawn - 17/02/2020  
 By - MM Parking Services  
 Drawing - AVP/01/2020



© Crown Copyright All rights reserved Welwyn Hatfield  
 Borough Council License No. LA 100019547 2020





Title - The Borough of Welwyn Hatfield (Various Roads, Aldykes, Hatfield) (Prohibition of Stopping and Waiting on Verge or Footway) Order Plans 2020

Key

 - Proposed No Stopping or Waiting at any time on verge or footway

Scale - 1:2000 on A4  
 Drawn - 17/02/2020  
 By - MM Parking Services  
 Drawing - AVP/02/2020




© Crown Copyright All rights reserved Welwyn Hatfield  
 Borough Council License No. LA 100019547 2020





This line measures 100mm on original A4 paper

**Title** - The Borough of Welwyn Hatfield (Various Roads, Aldykes, Hatfield) (Prohibition of Stopping and Waiting on Verge or Footway) Order Plans 2020

**Key**  - Proposed No Stopping or Waiting at any time on verge or footway

Scale - 1:2000 on A4  
 Drawn - 17/02/2020  
 By - MM Parking Services  
 Drawing - AVP/03/2020




© Crown Copyright All rights reserved Welwyn Hatfield  
 Borough Council License No. LA 100019547 2020








Title - The Borough of Welwyn Hatfield (Various Roads, Aldykes, Hatfield) (Prohibition of Stopping and Waiting on Verge or Footway) Order Plans 2020

Key  - Proposed No Stopping or Waiting at any time on verge or footway

Scale - 1:2000 on A4  
 Drawn - 17/02/2020  
 By - MM Parking Services  
 Drawing - AVP/04/2020



© Crown Copyright All rights reserved Welwyn Hatfield  
 Borough Council License No. LA 100019547 2020





**Title** - The Borough of Welwyn Hatfield (Various Roads, Aldykes, Hatfield) (Prohibition of Stopping and Waiting on Verge or Footway) Order Plans 2020

**Key**  - Proposed No Stopping or Waiting at any time on verge or footway

**Scale** - 1:2000 on A4

**Drawn** - 17/02/2020

**By** - MM Parking Services

**Drawing** - AVP/05/2020



**WELWYN  
HATFIELD**

© Crown Copyright All rights reserved Welwyn Hatfield  
Borough Council License No. LA 100019547 2020

