

**THE HERTFORDSHIRE (GADE AVENUE, SWISS AVENUE, CASSIOBURY PARK AVENUE and  
SHEPHERDS ROAD WATFORD) (RESTRICTION OF WAITING) ORDER 2006**

NOTICE is given that the Hertfordshire County Council have made an Order under Sections 1, 2 and 3 of the Road Traffic Regulation Act 1984 to introduce no waiting at any time restrictions on those lengths of Gade Avenue and Swiss Avenue, Watford specified in Schedule 1 to this notice and no waiting 2:00pm to 4:00 pm Monday to Friday on those lengths of Gade Avenue, Swiss Avenue, Cassiobury Park Avenue and Shepherds Road, Watford specified in Schedule 2 to this notice.

The Order will come into effect on Monday 4 December 2006.

Exemptions to the waiting restrictions will apply as specified to enable persons to board or alight, for goods to be loaded and unloaded, for statutory duties or the emergency services, or for disabled persons' vehicles to be parked, unless stated otherwise.

A copy of the Order together with a statement of reasons for proposing to make the Order and plans showing the lengths of road to which the Order relates, may be inspected from 30 November 2006 to 11 January 2007 at the offices of Watford Borough Council, Town Hall, Watford and at Main Reception, Hertfordshire County Council, County Hall, Hertford (Quoting ref: W 011/06).

If you have any queries about the proposed restrictions please contact the Engineer concerned Bradley Joseph tel: 01923-257087 Hertfordshire Highways, delivering highway services for Hertfordshire County Council.

Any person wishing to question the validity of the Order, or of any provision contained in it, on the grounds that it is not within the powers conferred by the Road Traffic Regulation Act 1984, or on the grounds that any requirement of the Act or any Instrument made under it has not been complied with in relation to the Order, may within 6 weeks from the date of this Notice apply to the High Court for this purpose.

**SCHEDULE 1**

lengths of Gade Avenue and Swiss Avenue, Watford – no waiting at any time

Gade Avenue (west and north west side)	from a point 30 metres north of a point in line with the north boundary of 67 Gade Avenue north and north eastwards for approximately 160 metres to a point 21 metres south west of a point in line with the boundary between 88 and 86 Gade Avenue.
(east side)	from a point in line with the south kerbline of the entrance to Sheraton Mews southwards for 7.5 metres.
Gade Avenue (east and south east side)	from a point in line with the north kerbline of the entrance to Sheraton Mews north and north eastwards for approximately 285 metres to its junction with the south west kerbline of Swiss Avenue.
Swiss Avenue (south east side)	from its junction with the north east kerbline of Gade Avenue north eastwards for 48 metres to a point 4 metres north east of a point in line with the boundary between 59 and 61 Swiss Avenue.

**SCHEDULE 2**

lengths of Gade Avenue, Swiss Avenue, Cassiobury Park Avenue and Shepherds Road, Watford –  
no waiting 2:00pm to 4:00pm Monday to Friday

Gade Avenue (north west side)	from a point 11 metres south west of a point in line with the boundary between 88 and 86 Gade Avenue north eastwards for approximately 56 metres to a point 6 metres south west of a point in line with the boundary between 78 and 80 Gade Avenue.
(east side)	from a point 9 metres north of a point in line with the boundary between 54 and 56 Gade Avenue northwards for approximately 162 metres to a point 0.5 metre south of a point in line with the boundary between 18 and 20 Gade Avenue.

Swiss Avenue  
(south east side) from a point 4 metres south west of a point in line with the boundary between 59 and 61 Swiss Avenue north eastwards for approximately 258 metres to a point 8 metres south west of a point in line with the boundary between 1 and 3 Swiss Avenue.

Cassiobury Park Avenue  
(south side) (a) from a point 3.5 metres east of a point in line with the boundary between 120 and 122 Cassiobury Park Avenue eastwards for approximately 155 metres to a point 13 metres east of a point in line with the boundary between 88 and 90 Cassiobury Park Avenue.

(b) from a point 9 metres east of a point in line with the boundary between 84 and 86 Cassiobury Park Avenue eastwards for approximately 65 metres to a point in line with the boundary between 63 and 65 Cassiobury Park Avenue.

(c) from a point 3 metres west of a point in line with the boundary between 45 and 45a Cassiobury Park Avenue eastwards for approximately 48 metres to a point 10 metres west of a point in line with the boundary between 43 and 43a Cassiobury Park Avenue.

(d) from a point 9 metres east of a point in line with the boundary between 38 and 40 Cassiobury Park Avenue eastwards for approximately 360 metres to a point 6 metres west of a point in line with the boundary between 2 and 4 Cassiobury Park Avenue.

Shepherds Road  
(north east side) from a point 4.5 metres north west of a point in line with the north west boundary of 30 Shepherds Road south eastwards for approximately 230 metres to a point in line with the boundary between 1 and 3 Shepherds Road.

County Hall  
Hertford  
Herts SG13 8DN

30 November 2006  
John Wood  
Director of Environment.

# **HERTFORDSHIRE COUNTY COUNCIL**

## **ROAD TRAFFIC REGULATION ACT 1984**

Date of Order: 24 November 2006

Order No: 7058

### **THE HERTFORDSHIRE (GADE AVENUE, SWISS AVENUE, CASSIOBURY PARK AVENUE and SHEPHERDS ROAD, WATFORD) (RESTRICTION OF WAITING) ORDER 2006**

The Hertfordshire County Council in exercise of their powers under Sections 1, 2 and 3 of the Road Traffic Regulation Act 1984 (which said Act of 1984 is hereinafter referred to as "the Act of 1984"), and Part IV of Schedule 9 of the Act of 1984 and of all other enabling powers and after consultation with the Chief Officer of Police in accordance with Part III of Schedule 9 of the Act of 1984, hereby make the following Order:-

1. This Order may be cited as "The Hertfordshire (Gade Avenue, Swiss Avenue, Cassiobury Park Avenue and Shepherds Road, Watford) (Restriction of Waiting) Order 2006" and shall come into operation on Monday 4 December 2006
2. Save as provided in Articles 4, 5 and 6(1) of this Order no person shall cause or permit any vehicle to wait at any time in those lengths of Gade Avenue and Swiss Avenue, Watford specified in Schedule 1 to this Order.
3. Save as provided in Articles 4, 5 and 6(2) of this Order no person shall cause or permit any vehicle to wait between the hours of 2.00pm to 4.00pm Monday to Friday in those lengths of Gade Avenue, Swiss Avenue, Cassiobury Park Avenue and Shepherds Road, Watford specified in Schedule 2 to this Order.
- 4(1) Nothing in Articles 2 or 3 of this Order applies to the lengths of road restricted by those Articles (which said lengths of road are referred to in this Article as "the restricted area") in relation to –
  - (a) a vehicle being used for Fire and Rescue, Ambulance or Police purposes.
  - (b) anything done with the permission of or at the direction of –
    - (i) a police officer in uniform;
    - (ii) in respect of any of the lengths of road in the restricted area which are in a special parking area designated under Part II of the Road Traffic Act 1991 or Schedule 3 to that Act, a parking attendant appointed under Section 63A of the Act of 1984;
  - (c) a vehicle which is prevented from proceeding by circumstances beyond the drivers control or which has stopped in order to avoid injury or damage to persons or property or when required to do so by law;
  - (d) a vehicle which is stationary in order that it may be used for one or more of the purposes specified in sub-Article (2) of this Article and which cannot reasonably be used for such a purpose without stopping in the restricted area;
  - (e) a marked vehicle which, whilst used by a universal service provider in the course of the provision of a universal postal service, is stationary only for so long as may be reasonably necessary for postal packets to be delivered or collected;

In this Article -

The expressions "universal service provider", "provision of a universal postal Service" and "postal packet" shall bear the same meanings as in the Postal Services Act 2000.

(2) The "purposes" referred to in sub-Article (1)(d) of this Article are –

- (a) any operation involving building, demolition or excavation;
- (b) the removal of any obstruction to traffic;
- (c) the maintenance, improvement or reconstruction of a road;
- (d) constructing, improving, maintaining, or cleaning of any street furniture; or
- (e) the laying, erection, alteration, repair or cleaning of any sewer or of any main pipe or apparatus for the supply of gas, water or electricity, or of any telecommunications apparatus kept or installed for the purposes of a telecommunications code system or of any other telecommunications apparatus lawfully kept installed in any position.

5. Nothing in Articles 2 or 3 of this Order applies to the lengths of road restricted by those Articles (which said lengths of road are referred to in this Article as "the restricted area") so as to render it unlawful to cause or permit any vehicle to wait only for so long as may be reasonably necessary –

(a) to enable goods to be loaded on or unloaded from the vehicle from or to premises adjacent to the restricted area; or

(b) to enable a passenger to board or alight and to load and unload any luggage.

6.(1) Nothing in Article 2 of this Order shall render it unlawful to cause or permit a disabled person's vehicle which displays in the relevant position a disabled person's badge and a parking disc, to wait at any time in the length of road as specified in Schedule 1 of this Order for a period not exceeding 3 hours (not being a period separated by an interval of less than 1 hour from a previous period of waiting by the same vehicle in the same length of road).

(2) Nothing in Article 3 of this Order shall render it unlawful to cause or permit a disabled person's vehicle which displays in the relevant position a disabled person's badge to wait at any time in the lengths of road specified in Schedule 2 of this Order.

(3) In this Article –

"disabled person's vehicle" has the same meaning as in Section 142(1) of the Act of 1984;

"disabled person's badge" has the same meaning as in Section 142(1) of the Act of 1984;

"parking disc" has the same meaning as given in Regulation 8(5) of The Local Authorities' Traffic Orders (Exemptions for Disabled Persons) (England) Regulations 2000; and

"relevant position" means

- i) A vehicle displays a disabled person's badge in the relevant position if:-
  - a) in the case of a vehicle fitted with a dashboard or facia panel, the badge is exhibited thereon so that Part 1 of the badge is legible from outside the vehicle; or

- b) in the case of a vehicle not fitted with a dashboard or facia panel, the badge is exhibited in a conspicuous position on the vehicle so that Part 1 of the badge is legible from outside the vehicle;
  - ii) A vehicle displays a parking disc in the relevant position if:-
    - a) in the case of a vehicle fitted with a dashboard or facia panel, the disc is exhibited thereon so that the quarter hour period during which the period of waiting began is legible from outside the vehicle; or
    - b) in the case of a vehicle not so fitted, the disc is exhibited in a conspicuous position on the vehicle so that the quarter hour period during which the period of waiting began is legible from outside the vehicle.
- 7. The Interpretation Act 1978 shall apply for the interpretation of this Order as it applies for the Interpretation of an Act of Parliament.
- 8. The provisions of the following Order are hereby revoked only in so far as they affected by the restrictions imposed by this Order:-
 

The Hertfordshire (Various Roads, Cassiobury Park Estate, Watford)  
(Restriction of Waiting) Order 2005
- 9. The restrictions imposed by this Order shall be in addition to and not in derogation from any restriction or requirement imposed by any other regulations made or having effect as if made under the Act of 1984 or by or under any other enactment.

#### **SCHEDULE 1**

##### lengths of Gade Avenue and Swiss Avenue, Watford – no waiting at any time

- |  |  |
|--|--|
| Gade Avenue<br>(west and north<br>west side) | from a point 30 metres north of a point in line with the north boundary of 67 Gade Avenue north and north eastwards for approximately 160 metres to a point 21 metres south west of a point in line with the boundary between 88 and 86 Gade Avenue. |
| (east side)                                  | from a point in line with the south kerbline of the entrance to Sheraton Mews southwards for 7.5 metres.   |
| Gade Avenue<br>(east and south<br>east side) | from a point in line with the north kerbline of the entrance to Sheraton Mews north and north eastwards for approximately 285 metres to its junction with the south west kerbline of Swiss Avenue.   |
| Swiss Avenue<br>(south east side)            | from its junction with the north east kerbline of Gade Avenue north eastwards for 48 metres to a point 4 metres north east of a point in line with the boundary between 59 and 61 Swiss Avenue.  |

#### **SCHEDULE 2**

##### lengths of Gade Avenue, Swiss Avenue, Cassiobury Park Avenue and Shepherds Road, Watford – no waiting 2:00pm to 4:00pm Monday to Friday

- |                                  |   |
|----------------------------------|---|
| Gade Avenue<br>(north west side) | from a point 11 metres south west of a point in line with the boundary between 88 and 86 Gade Avenue north eastwards for approximately 56 metres to a point 6 metres south west of a point in line with the boundary between 78 and 80 Gade Avenue. |
| (east side)                      | from a point 9 metres north of a point in line with the boundary between 54 and 56 Gade Avenue northwards for approximately   |

162 metres to a point 0.5 metre south of a point in line with the boundary between 18 and 20 Gade Avenue.

Swiss Avenue (south east side) from a point 4 metres south west of a point in line with the boundary between 59 and 61 Swiss Avenue north eastwards for approximately 258 metres to a point 8 metres south west of a point in line with the boundary between 1 and 3 Swiss Avenue.

Cassiobury Park Avenue (south side) (a) from a point 3.5 metres east of a point in line with the boundary between 120 and 122 Cassiobury Park Avenue eastwards for approximately 155 metres to a point 13 metres east of a point in line with the boundary between 88 and 90 Cassiobury Park Avenue

(b) from a point 9 metres east of a point in line with the boundary between 84 and 86 Cassiobury Park Avenue eastwards for approximately 65 metres to a point in line with the boundary between 63 and 65 Cassiobury Park Avenue.


(c) from a point 3 metres west of a point in line with the boundary between 45 and 45a Cassiobury Park Avenue eastwards for approximately 48 metres to a point 10 metres west of a point in line with the boundary between 43 and 43a Cassiobury Park Avenue.


(d) from a point 9 metres east of a point in line with the boundary between 38 and 40 Cassiobury Park Avenue eastwards for approximately 360 metres to a point 6 metres west of a point in line with the boundary between 2 and 4 Cassiobury Park Avenue.

Shepherds Road (north east side) from a point 4.5 metres north west of a point in line with the north west boundary of 30 Shepherds Road south eastwards for approximately 230 metres to a point in line with the boundary between 1 and 3 Shepherds Road.

IN WITNESS whereof the Common Seal of the Hertfordshire County Council was here unto affixed this 30<sup>th</sup> day of November 2006.

The Common Seal of  
Hertfordshire County Council  
was hereunto affixed  
in the presence of:-

  
**Assistant  
County Secretary**



# **HERTFORDSHIRE COUNTY COUNCIL**

## **ROAD TRAFFIC REGULATION ACT 1984**

Date of Order: 24 November 2006

Order No: 7058

### **THE HERTFORDSHIRE (GADE AVENUE, SWISS AVENUE, CASSIOBURY PARK AVENUE and SHEPHERDS ROAD, WATFORD) (RESTRICTION OF WAITING) ORDER 2006**

The Hertfordshire County Council in exercise of their powers under Sections 1, 2 and 3 of the Road Traffic Regulation Act 1984 (which said Act of 1984 is hereinafter referred to as "the Act of 1984"), and Part IV of Schedule 9 of the Act of 1984 and of all other enabling powers and after consultation with the Chief Officer of Police in accordance with Part III of Schedule 9 of the Act of 1984, hereby make the following Order:-

1. This Order may be cited as "The Hertfordshire (Gade Avenue, Swiss Avenue, Cassiobury Park Avenue and Shepherds Road, Watford) (Restriction of Waiting) Order 2006" and shall come into operation on Monday 4 December 2006
2. Save as provided in Articles 4, 5 and 6(1) of this Order no person shall cause or permit any vehicle to wait at any time in those lengths of Gade Avenue and Swiss Avenue, Watford specified in Schedule 1 to this Order.
3. Save as provided in Articles 4, 5 and 6(2) of this Order no person shall cause or permit any vehicle to wait between the hours of 2.00pm to 4.00pm Monday to Friday in those lengths of Gade Avenue, Swiss Avenue, Cassiobury Park Avenue and Shepherds Road, Watford specified in Schedule 2 to this Order.
- 4(1) Nothing in Articles 2 or 3 of this Order applies to the lengths of road restricted by those Articles (which said lengths of road are referred to in this Article as "the restricted area") in relation to –
  - (a) a vehicle being used for Fire and Rescue, Ambulance or Police purposes.
  - (b) anything done with the permission of or at the direction of –
    - (i) a police officer in uniform;
    - (ii) in respect of any of the lengths of road in the restricted area which are in a special parking area designated under Part II of the Road Traffic Act 1991 or Schedule 3 to that Act, a parking attendant appointed under Section 63A of the Act of 1984;
  - (c) a vehicle which is prevented from proceeding by circumstances beyond the drivers control or which has stopped in order to avoid injury or damage to persons or property or when required to do so by law;
  - (d) a vehicle which is stationary in order that it may be used for one or more of the purposes specified in sub-Article (2) of this Article and which cannot reasonably be used for such a purpose without stopping in the restricted area;
  - (e) a marked vehicle which, whilst used by a universal service provider in the course of the provision of a universal postal service, is stationary only for so long as may be reasonably necessary for postal packets to be delivered or collected;

In this Article -

The expressions "universal service provider", "provision of a universal postal Service" and "postal packet" shall bear the same meanings as in the Postal Services Act 2000.

(2) The "purposes" referred to in sub-Article (1)(d) of this Article are –

- (a) any operation involving building, demolition or excavation;
- (b) the removal of any obstruction to traffic;
- (c) the maintenance, improvement or reconstruction of a road;
- (d) constructing, improving, maintaining, or cleaning of any street furniture; or
- (e) the laying, erection, alteration, repair or cleaning of any sewer or of any main pipe or apparatus for the supply of gas, water or electricity, or of any telecommunications apparatus kept or installed for the purposes of a telecommunications code system or of any other telecommunications apparatus lawfully kept installed in any position.

5. Nothing in Articles 2 or 3 of this Order applies to the lengths of road restricted by those Articles (which said lengths of road are referred to in this Article as "the restricted area") so as to render it unlawful to cause or permit any vehicle to wait only for so long as may be reasonably necessary –

- (a) to enable goods to be loaded on or unloaded from the vehicle from or to premises adjacent to the restricted area; or
- (b) to enable a passenger to board or alight and to load and unload any luggage.

6.(1) Nothing in Article 2 of this Order shall render it unlawful to cause or permit a disabled person's vehicle which displays in the relevant position a disabled person's badge and a parking disc, to wait at any time in the length of road as specified in Schedule 1 of this Order for a period not exceeding 3 hours (not being a period separated by an interval of less than 1 hour from a previous period of waiting by the same vehicle in the same length of road).

(2) Nothing in Article 3 of this Order shall render it unlawful to cause or permit a disabled person's vehicle which displays in the relevant position a disabled person's badge to wait at any time in the lengths of road specified in Schedule 2 of this Order.

(3) In this Article -

"disabled person's vehicle" has the same meaning as in Section 142(1) of the Act of 1984;

"disabled person's badge" has the same meaning as in Section 142(1) of the Act of 1984;

"parking disc" has the same meaning as given in Regulation 8(5) of The Local Authorities' Traffic Orders (Exemptions for Disabled Persons) (England) Regulations 2000; and

"relevant position" means

- i) A vehicle displays a disabled person's badge in the relevant position if:-
  - a) in the case of a vehicle fitted with a dashboard or facia panel, the badge is exhibited thereon so that Part 1 of the badge is legible from outside the vehicle; or



- b) in the case of a vehicle not fitted with a dashboard or facia panel, the badge is exhibited in a conspicuous position on the vehicle so that Part 1 of the badge is legible from outside the vehicle;
  - ii) A vehicle displays a parking disc in the relevant position if:-
    - a) in the case of a vehicle fitted with a dashboard or facia panel, the disc is exhibited thereon so that the quarter hour period during which the period of waiting began is legible from outside the vehicle; or
    - b) in the case of a vehicle not so fitted, the disc is exhibited in a conspicuous position on the vehicle so that the quarter hour period during which the period of waiting began is legible from outside the vehicle.
- 7. The Interpretation Act 1978 shall apply for the interpretation of this Order as it applies for the Interpretation of an Act of Parliament.
- 8. The provisions of the following Order are hereby revoked only in so far as they affected by the restrictions imposed by this Order:-
 

The Hertfordshire (Various Roads, Cassiobury Park Estate, Watford)  
(Restriction of Waiting) Order 2005
- 9. The restrictions imposed by this Order shall be in addition to and not in derogation from any restriction or requirement imposed by any other regulations made or having effect as if made under the Act of 1984 or by or under any other enactment.

#### **SCHEDULE 1**

##### lengths of Gade Avenue and Swiss Avenue, Watford – no waiting at any time

- |  |  |
|--|--|
| Gade Avenue<br>(west and north<br>west side) | from a point 30 metres north of a point in line with the north boundary of 67 Gade Avenue north and north eastwards for approximately 160 metres to a point 21 metres south west of a point in line with the boundary between 88 and 86 Gade Avenue. |
| (east side)                                  | from a point in line with the south kerblin of the entrance to Sheraton Mews southwards for 7.5 metres.  |
| Gade Avenue<br>(east and south<br>east side) | from a point in line with the north kerblin of the entrance to Sheraton Mews north and north eastwards for approximately 285 metres to its junction with the south west kerblin of Swiss Avenue.   |
| Swiss Avenue<br>(south east side)            | from its junction with the north east kerblin of Gade Avenue north eastwards for 48 metres to a point 4 metres north east of a point in line with the boundary between 59 and 61 Swiss Avenue.   |

#### **SCHEDULE 2**

##### lengths of Gade Avenue, Swiss Avenue, Cassiobury Park Avenue and Shepherds Road, Watford – no waiting 2:00pm to 4:00pm Monday to Friday

- |                                  |   |
|----------------------------------|---|
| Gade Avenue<br>(north west side) | from a point 11 metres south west of a point in line with the boundary between 88 and 86 Gade Avenue north eastwards for approximately 56 metres to a point 6 metres south west of a point in line with the boundary between 78 and 80 Gade Avenue. |
| (east side)                      | from a point 9 metres north of a point in line with the boundary between 54 and 56 Gade Avenue northwards for approximately   |

162 metres to a point 0.5 metre south of a point in line with the boundary between 18 and 20 Gade Avenue.

Swiss Avenue (south east side) from a point 4 metres south west of a point in line with the boundary between 59 and 61 Swiss Avenue north eastwards for approximately 258 metres to a point 8 metres south west of a point in line with the boundary between 1 and 3 Swiss Avenue.


- Cassiobury Park Avenue (south side)
- (a) from a point 3.5 metres east of a point in line with the boundary between 120 and 122 Cassiobury Park Avenue eastwards for approximately 155 metres to a point 13 metres east of a point in line with the boundary between 88 and 90 Cassiobury Park Avenue
  - (b) from a point 9 metres east of a point in line with the boundary between 84 and 86 Cassiobury Park Avenue eastwards for approximately 65 metres to a point in line with the boundary between 63 and 65 Cassiobury Park Avenue.
  - (c) from a point 3 metres west of a point in line with the boundary between 45 and 45a Cassiobury Park Avenue eastwards for approximately 48 metres to a point 10 metres west of a point in line with the boundary between 43 and 43a Cassiobury Park Avenue.
  - (d) from a point 9 metres east of a point in line with the boundary between 38 and 40 Cassiobury Park Avenue eastwards for approximately 360 metres to a point 6 metres west of a point in line with the boundary between 2 and 4 Cassiobury Park Avenue.

Shepherds Road (north east side) from a point 4.5 metres north west of a point in line with the north west boundary of 30 Shepherds Road south eastwards for approximately 230 metres to a point in line with the boundary between 1 and 3 Shepherds Road.

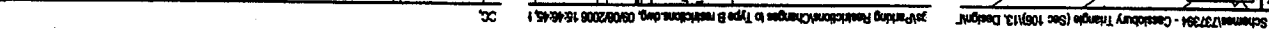
IN WITNESS whereof the Common Seal of the Hertfordshire County Council was here unto affixed this 30<sup>th</sup> day of November 2006.

The Common Seal of )  
Hertfordshire County Council )  
was hereunto affixed )  
in the presence of:- )

  
**Assistant  
County Secretary**







### Votes

## Revision with Dates

S:\MUCHTEL\2006-2007\2 - T&E and ITP  
Harris County Council

## Hertfordshire Highways

**Highways House**  
41-45 Broadwater Road  
Felwyn Garden City  
Tel: 01707 366200  
Fax: 01707 356380

This Drawing is the copyright of Hertfordshire County Council and Must Not be Reproduced Without Written Permission





Swiss Avenue  
(south east side) from a point 4 metres south west of a point in line with the boundary between 59 and 61 Swiss Avenue north eastwards for approximately 258 metres to a point 8 metres south west of a point in line with the boundary between 1 and 3 Swiss Avenue.

Cassiobury Park Avenue  
(south side) (a) from a point 3.5 metres east of a point in line with the boundary between 120 and 122 Cassiobury Park Avenue eastwards for approximately 155 metres to a point 13 metres east of a point in line with the boundary between 88 and 90 Cassiobury Park Avenue.

(b) from a point 9 metres east of a point in line with the boundary between 84 and 86 Cassiobury Park Avenue eastwards for approximately 65 metres to a point in line with the boundary between 63 and 65 Cassiobury Park Avenue.

(c) from a point 3 metres west of a point in line with the boundary between 45 and 45a Cassiobury Park Avenue eastwards for approximately 48 metres to a point 10 metres west of a point in line with the boundary between 43 and 43a Cassiobury Park Avenue.

(d) from a point 9 metres east of a point in line with the boundary between 38 and 40 Cassiobury Park Avenue eastwards for approximately 360 metres to a point 6 metres west of a point in line with the boundary between 2 and 4 Cassiobury Park Avenue.

Shepherds Road  
(north east side) from a point 4.5 metres north west of a point in line with the north west boundary of 30 Shepherds Road south eastwards for approximately 230 metres to a point in line with the boundary between 1 and 3 Shepherds Road.

County Hall  
Hertford  
Herts SG13 8DN

30 November 2006  
John Wood  
Director of Environment.

The expressions "universal service provider", "provision of a universal postal Service" and "postal packet" shall bear the same meanings as in the Postal Services Act 2000.

(2) The "purposes" referred to in sub-Article (1)(d) of this Article are –

- (a) any operation involving building, demolition or excavation;
- (b) the removal of any obstruction to traffic;
- (c) the maintenance, improvement or reconstruction of a road;
- (d) constructing, improving, maintaining, or cleaning of any street furniture; or
- (e) the laying, erection, alteration, repair or cleaning of any sewer or of any main pipe or apparatus for the supply of gas, water or electricity, or of any telecommunications apparatus kept or installed for the purposes of a telecommunications code system or of any other telecommunications apparatus lawfully kept installed in any position.

5. Nothing in Articles 2 or 3 of this Order applies to the lengths of road restricted by those Articles (which said lengths of road are referred to in this Article as "the restricted area") so as to render it unlawful to cause or permit any vehicle to wait only for so long as may be reasonably necessary –

(a) to enable goods to be loaded on or unloaded from the vehicle from or to premises adjacent to the restricted area; or

(b) to enable a passenger to board or alight and to load and unload any luggage.

6.(1) Nothing in Article 2 of this Order shall render it unlawful to cause or permit a disabled person's vehicle which displays in the relevant position a disabled person's badge and a parking disc, to wait at any time in the length of road as specified in Schedule 1 of this Order for a period not exceeding 3 hours (not being a period separated by an interval of less than 1 hour from a previous period of waiting by the same vehicle in the same length of road).

(2) Nothing in Article 3 of this Order shall render it unlawful to cause or permit a disabled person's vehicle which displays in the relevant position a disabled person's badge to wait at any time in the lengths of road specified in Schedule 2 of this Order.

(3) In this Article –

"disabled person's vehicle" has the same meaning as in Section 142(1) of the Act of 1984;

"disabled person's badge" has the same meaning as in Section 142(1) of the Act of 1984;

"parking disc" has the same meaning as given in Regulation 8(5) of The Local Authorities' Traffic Orders (Exemptions for Disabled Persons) (England) Regulations 2000; and

"relevant position" means

- i) A vehicle displays a disabled person's badge in the relevant position if:-
  - a) in the case of a vehicle fitted with a dashboard or facia panel, the badge is exhibited thereon so that Part 1 of the badge is legible from outside the vehicle; or



162 metres to a point 0.5 metre south of a point in line with the boundary between 18 and 20 Gade Avenue.

Swiss Avenue (south east side) from a point 4 metres south west of a point in line with the boundary between 59 and 61 Swiss Avenue north eastwards for approximately 258 metres to a point 8 metres south west of a point in line with the boundary between 1 and 3 Swiss Avenue.

Cassiobury Park Avenue (south side) (a) from a point 3.5 metres east of a point in line with the boundary between 120 and 122 Cassiobury Park Avenue eastwards for approximately 155 metres to a point 13 metres east of a point in line with the boundary between 88 and 90 Cassiobury Park Avenue

(b) from a point 9 metres east of a point in line with the boundary between 84 and 86 Cassiobury Park Avenue eastwards for approximately 65 metres to a point in line with the boundary between 63 and 65 Cassiobury Park Avenue.

(c) from a point 3 metres west of a point in line with the boundary between 45 and 45a Cassiobury Park Avenue eastwards for approximately 48 metres to a point 10 metres west of a point in line with the boundary between 43 and 43a Cassiobury Park Avenue.


(d) from a point 9 metres east of a point in line with the boundary between 38 and 40 Cassiobury Park Avenue eastwards for approximately 360 metres to a point 6 metres west of a point in line with the boundary between 2 and 4 Cassiobury Park Avenue.

Shepherds Road (north east side) from a point 4.5 metres north west of a point in line with the north west boundary of 30 Shepherds Road south eastwards for approximately 230 metres to a point in line with the boundary between 1 and 3 Shepherds Road.

IN WITNESS whereof the Common Seal of the Hertfordshire County Council was here unto affixed this 30<sup>th</sup> day of November 2006.

The Common Seal of )  
Hertfordshire County Council )  
was hereunto affixed )  
in the presence of:- )

  
**Assistant  
County Secretary**



The expressions "universal service provider", "provision of a universal postal Service" and "postal packet" shall bear the same meanings as in the Postal Services Act 2000.

(2) The "purposes" referred to in sub-Article (1)(d) of this Article are –

- (a) any operation involving building, demolition or excavation;
- (b) the removal of any obstruction to traffic;
- (c) the maintenance, improvement or reconstruction of a road;
- (d) constructing, improving, maintaining, or cleaning of any street furniture; or
- (e) the laying, erection, alteration, repair or cleaning of any sewer or of any main pipe or apparatus for the supply of gas, water or electricity, or of any telecommunications apparatus kept or installed for the purposes of a telecommunications code system or of any other telecommunications apparatus lawfully kept installed in any position.

5. Nothing in Articles 2 or 3 of this Order applies to the lengths of road restricted by those Articles (which said lengths of road are referred to in this Article as "the restricted area") so as to render it unlawful to cause or permit any vehicle to wait only for so long as may be reasonably necessary –

- (a) to enable goods to be loaded on or unloaded from the vehicle from or to premises adjacent to the restricted area; or
- (b) to enable a passenger to board or alight and to load and unload any luggage.

6.(1) Nothing in Article 2 of this Order shall render it unlawful to cause or permit a disabled person's vehicle which displays in the relevant position a disabled person's badge and a parking disc, to wait at any time in the length of road as specified in Schedule 1 of this Order for a period not exceeding 3 hours (not being a period separated by an interval of less than 1 hour from a previous period of waiting by the same vehicle in the same length of road).

(2) Nothing in Article 3 of this Order shall render it unlawful to cause or permit a disabled person's vehicle which displays in the relevant position a disabled person's badge to wait at any time in the lengths of road specified in Schedule 2 of this Order.

(3) In this Article -

"disabled person's vehicle" has the same meaning as in Section 142(1) of the Act of 1984;

"disabled person's badge" has the same meaning as in Section 142(1) of the Act of 1984;

"parking disc" has the same meaning as given in Regulation 8(5) of The Local Authorities' Traffic Orders (Exemptions for Disabled Persons) (England) Regulations 2000; and

"relevant position" means

- i) A vehicle displays a disabled person's badge in the relevant position if:-
  - a) in the case of a vehicle fitted with a dashboard or facia panel, the badge is exhibited thereon so that Part 1 of the badge is legible from outside the vehicle; or